

PROVINCE OF BRITISH COLUMBIA
**REGULATION OF THE MINISTER OF FORESTS, LANDS,
NATURAL RESOURCE OPERATIONS AND RURAL DEVELOPMENT**

Wildlife Act

Ministerial Order No. M205

I, Doug Donaldson, Minister of Forests, Lands, Natural Resource Operations and Rural Development, order that, effective July 1, 2020,

- (a) the Closed Areas Regulation, B.C. Reg. 76/84, is amended as set out in the attached Appendix 1,
- (b) the Designation and Exemption Regulation, B.C. Reg. 168/90, is amended as set out in the attached Appendix 2,
- (c) the Hunting Regulation, B.C. Reg. 190/84, is amended as set out in the attached Appendix 3,
- (d) the Limited Entry Hunting Regulation, B.C. Reg. 134/93, is amended as set out in the attached Appendix 4,
- (e) the Motor Vehicle Prohibition Regulation, B.C. Reg. 196/99, is amended as set out in the attached Appendix 5,
- (f) the Wildlife Act Commercial Activities Regulation, B.C. Reg. 338/82, is amended as set out in the attached Appendix 6, and
- (g) the Wildlife Act General Regulation, B.C. Reg. 340/82, is amended as set out in the attached Appendix 7.

June 26, 2020



Date

*Minister of Forests, Lands, Natural Resource
Operations and Rural Development*

(This part is for administrative purposes only and is not part of the Order.)

Authority under which Order is made:

Act and section: *Wildlife Act*, R.S.B.C. 1996, c. 488, ss. 16, 108 and 109

Other: *O.C. 518/84; O.C. 758/90; O.C. 1109/84; O.C. 415/93; O.C. 732/99; O.C. 1489/82; O.C. 1491/82*

R20404224

APPENDIX 1

- 1 Schedule 3 of the Closed Areas Regulation, B.C. Reg. 76/84, is amended by adding the following sections:*

Sea to Sky Highway

- 63** That portion of the Province of British Columbia within 400 metres of the road allowance of Highway 99 between the northern boundary of the District of Squamish and the southern boundary of the Resort Municipality of Whistler.

Callaghan Road

- 64** That portion of the Province of British Columbia within 400 metres of the road allowance of Callaghan Road between the northwest corner of the Resort Municipality of Whistler and the gate at Whistler Olympic Park.

- 2 Schedule 5 is amended*

(a) by repealing sections 102 and 107, and

(b) by adding the following section:

Hudson Bay Mountain/Smithers Community Forest

- 139** That portion of the Province of British Columbia in M.U. 6-9 shown outlined in red on the attached Map No. 5-139/20.

- 3 Schedule 8 is amended by adding the following section:*

K'waal and Kitkiata Watersheds

- 5** During the period January 1 to October 31 in that portion of M.U. 6-11 outlined in red on the attached Map No. 8-5/20.

- 4 Schedule 9 is amended by repealing section 22 (f).*

- 5 Schedule 15 is amended by adding the following maps:*

Map No. 5-139/20

Map No. 8-5/20.

APPENDIX 2

- 1 Section 6 (3) (b) of the Designation and Exemption Regulation, B.C. Reg. 168/90, is amended by striking out “a leg-hold trap” and substituting “a foot-hold trap”.*

APPENDIX 3

- 1 Section 1 (1) of the Hunting Regulation, B.C. Reg. 190/84, is amended by adding the following definitions:*

“feral pig” has the same meaning as in section 3.2 (1) of the Designation and Exemption Regulation, B.C. Reg. 168/90;

“infrared optics” means an optical device with the capacity to detect infrared radiation;

“wireless camera” means a camera that obtains an image by means of a remote or infrared sensor and that is capable of sending an image remotely to an electronic device.

2 *Section 11 (1) (k) is repealed.*

3 *Section 16 (1) is amended*

(a) by repealing paragraph (f),

(b) by repealing paragraph (g) and substituting the following:

(g) in Region 4 or 8, M.U. 5-3 to 5-6, 5-10 to 5-14, 6-1 to 6-11, 6-15, 6-17 to 6-30 or 7-51 to 7-53, a moose, , and

(c) by adding “or” at the end of paragraph (h), by striking out “or” at the end of paragraph (i) and by repealing paragraph (j).

4 *Section 16 (4) (b) is amended by striking out “for a grizzly bear, a black bear, a lynx, a bobcat, a cougar or a wolf” and substituting “for a grizzly bear, a black bear, a lynx, a bobcat or a cougar”.*

5 *Section 16.1 (1) is amended by striking out “or” at the end of paragraph (i), by adding “or” at the end of paragraph (j) and by adding the following paragraph:*

(k) in any M.U., a feral pig, .

6 *Section 17 (1) is amended*

(a) by repealing paragraph (d) and substituting the following:

(d) caribou, elk, grizzly bear, moose, mountain sheep or mountain goat with a weapon other than a bow, muzzleloader or rifle, , and

(b) by striking out “or” at the end of paragraph (r) (ii) and by adding the following paragraphs:

(t) with a firearm that has an electronically controlled firing mechanism, or

(u) big game other than bison, caribou, elk, grizzly bear, moose, mountain sheep or mountain goat with a weapon other than a bow, muzzleloader, rifle or shotgun.

7 *Section 18 (1) is amended by striking out “or” at the end of paragraph (m) and by adding the following paragraphs:*

(o) while on a hunting expedition, uses or possesses infrared optics,

(p) hunts using information on the location of wildlife that is obtained by means of an aircraft,

(q) shares, or assists in sharing, information on the location of wildlife that is

- (i) obtained by means of an aircraft, and
- (ii) shared for the purpose of hunting wildlife, or
- (r) uses a wireless camera for the purpose of hunting from August 1 to December 10.

8 Section 18 (7) is repealed.

9 Section 19 (5) is amended by striking out “Cape Scott Park including the drainage areas of the Nahwitti Shusartie (M.U. 1-3)” and substituting “Cape Scott Park including the drainage areas of the Nahwitti Shushartie (M.U. 1-13)”.

10 Part 1 of Schedule 1 is amended

(a) by repealing items 3 and 11,

(b) in items 18 to 23 by striking out the text in the column entitled “Open Season” and substituting “For a period of 105 days beginning on the last Saturday before Thanksgiving Day”, and

(c) in item 24 by striking out the text in the column entitled “Open Season” and substituting the following:

For a period of 9 days beginning on the first Saturday of September

For a period of 44 days beginning on the last Saturday before Thanksgiving Day

For a period of 23 days beginning on the third Saturday of December

For a period of 29 days ending on March 10 .

11 Part 2 of Schedule 1 is amended

(a) in section 1 (14) by striking out “the first Saturday after Labour Day” and substituting “September 10”,

(b) in section 4 (1) by adding “and” at the end of paragraph (a), by striking out “and” at the end of paragraph (b) and by repealing paragraph (d),

(c) in section 4 (3) by striking out “M.U.s 1-4, 1-5 and 1-6” and substituting “M.U.s 1-1, 1-2, 1-4, 1-5 and 1-6”,

(d) in section 4 (5) by striking out “subsection (1) (d)” and substituting “subsection (3)”, and

(e) by repealing section 10.

12 Part 1 of Schedule 2 is amended

(a) in items 24, 26, 28 and 32.1 by striking out the text in the column entitled “Open Season” and substituting “For a period of 105 days beginning on the last Saturday before Thanksgiving Day”,

(b) in item 31 by striking out the text in the column entitled “Open Season” and substituting the following:

For a period of 9 days beginning on the first Saturday of September
 For a period of 44 days beginning on the last Saturday before Thanksgiving Day
 For a period of 23 days beginning on the third Saturday of December
 For a period of 29 days ending on March 10, *and*

(c) in items 32 and 32.01 by striking out the text in the column entitled “Open Season” and substituting the following:

For a period of 86 days beginning on the last Saturday before Thanksgiving Day
 For the period of 19 days ending on March 10 .

13 Part 1 of Schedule 3 is amended

(a) by repealing item 21, and

(b) in item 22 in the column entitled “Management Units” by striking out “3-17, 3-31, 3-32” and substituting “3-12 to 3-20 and 3-26 to 3-40”.

14 Part 1 of Schedule 4 is amended

(a) by repealing items 6 and 8 and substituting the following as indicated:

Item	Species	Management Units	Open Season	Bag Limit
6.1	WHITE-TAILED DEER Antlerless	4-28 to 4-31, 4-38, 4-39	Oct. 10 to Oct. 31	1***
6.2	WHITE-TAILED DEER Antlerless	4-1 to 4-6, 4-20 to 4-26, 4-34 to 4-37, 4-40	Oct. 21 to Oct. 31	1***
8.1	ELK Bulls (6 pt.)	4-1 to 4-7, 4-20 to 4-26, 4-34 to 4-36, 4-40**	Sept. 10 to Oct. 20	1
8.2	ELK Bulls (6 pt.)	4-08, 4-09, 4-14 to 4-19, 4-27 to 4-33, 4-37, 4-38**	Sept. 10 to Oct. 5	1

, *and*

(b) by adding the following items as indicated:

Item	Species	Management Units	Open Season	Bag Limit
39	TURKEY	4-1 to 4-4, 4-14 to 4-24, 4-26 to 4-40	Oct. 1 to Oct. 15	2***
40	TURKEY	4-5 to 4-9, 4-25	Oct. 1 to Nov. 30	2***

15 Part 2 of Schedule 4 is amended

(a) by repealing section 2 (2) and substituting the following:

- (2) For the purpose of section 26 (1) (c) of the Act, there is no open season on bull elk
- (a) in M.U.s 4-1 to 4-7, 4-20 to 4-26, 4-34 to 4-36 and 4-40, from September 10 to October 20, and
 - (b) in M.U.s 4-8, 4-9, 4-14 to 4-19, 4-27 to 4-33, 4-37 and 4-38, from September 10 to October 5
- unless the bull elk has at least 6 tines (points) on one antler, and each of the 6 tines is at least 2.5 cm in length. , *and*

(b) by repealing section 20.

16 Part 3 of Schedule 4 is amended

(a) in section 9 (1) by striking out “2” and substituting “3”, and

(b) in section 9 (3) by striking out “September 1 to October 15” and substituting “September 1 to December 31,” and by striking out “one turkey” and substituting “2 turkeys”.

17 Part 1 of Schedule 5 is amended in item 8 in the column entitled “Management Units” by striking out “5-1 to 5-10, 5-12 to 5-15” and substituting “5-1 to 5-10, 5-12 to 5-15”.**

18 Part 2 of Schedule 5 is amended by adding the following section:

Black bear

- 17** (1) For the purpose of section 26 (1) (c) of the Act, there is no open season on black bear in that portion of M.U. 5-9 that is the Mussel Inlet Special Management Area, as shown on map ‘2020 Mussel Inlet Black Bear Closed Season’.
- (2) The open season for black bear in those portions of M.U. 5-9 within one km of the Korich River Estuary, Kainet Creek Estuary, Culpepper Lagoon or Salmon Bay, as shown on map ‘2020 Black Bear Korich/Kainet/Culpepper Lagoon/Salmon Bay’, is from April 1 to April 30 and from October 16 to November 30.

19 Part 1 of Schedule 6 is amended

*(a) in item 18 in the column entitled “Management Units” by striking out “6-17, 6-18, 6-22, 6-24 to 6-27**” and substituting “6-17, 6-18, 6-22, 6-24 to 6-26**”,*

(b) in item 30 in the column entitled “Management Units” by striking out “6-1 to 6-11, 6-14 to 6-30” and substituting “6-7, 6-14, 6-16 to 6-29”, and

(c) by adding the following item as indicated:

Item	Species	Management Units	Open Season	Bag Limit
30.1	PTARMIGAN	6-1 to 6-6, 6-8 to 6-11, 6-15, 6-30	Aug. 15 to Feb. 28	5(15)

20 Part 2 of Schedule 6 is amended

(a) in section 2 (1) by striking out “M.U.s 6-25, 6-26 and 6-27” and substituting “M.U.s 6-25 and 6-26”,

(b) in section 6 (17)

(i) in paragraph (b) by striking out “ ‘2018 Moose GOS Zone A of 6-25’ ” and substituting “ ‘2020 Moose GOS Zone A of 6-25’ ” and by striking out “and” at the end of the paragraph,

(ii) in paragraph (c) by striking out “ ‘2018 Moose GOS Zone A of 6-21’ ” and substituting “ ‘2020 Moose GOS Zone A of 6-21’ ” and by adding “and” at the end of the paragraph, and

(iii) by adding the following paragraph:

(c.1) Zone A of M.U.s 6-28 and 6-29, as shown on map ‘2020 Moose GOS Zone A of 6-28, 6-29’, during the period September 1 to October 31,,

(c) in section 6 (20) by striking out “ ‘2018 Moose GOS Zone A of 6-25’ ” and substituting “ ‘2020 Moose GOS Zone A of 6-25’ ” and by striking out “ ‘2018 Moose GOS Zone A of 6-21’ ” and substituting “ ‘2020 Moose GOS Zone A of 6-21’ ”, and

(d) in section 18 by adding the following subsection:

(4) The open season for black bear in those portions of M.U. 6-3 within one km of Butedale, Khutze River Estuary, Green Lagoon or Bolin Bay, as shown on map ‘2020 Black Bear Butedale/Khutze/Green Lagoon/Bolin Bay’, is from April 1 to April 30 and from October 16 to November 30.

21 Part 1 of Schedule 7 is amended by repealing items 18.1, 19, 20 and 27.1 and substituting the following as indicated:

Item	Species	Management Units	Open Season	Bag Limit
18.1	MOOSE Bulls	7-19, 7-20, 7-32, 7-33, 7-35, 7-36, 7-42, 7-43, 7-46 to 7-56, Zone A of 7-21 as shown on map ‘2018 Moose GOS Zone A of 7-21’ and Zone A of 7-31 as shown on map ‘2018 Moose GOS Zone A of 7-31’**	Aug. 23 to Aug. 31	1

Item	Species	Management Units	Open Season	Bag Limit
19	MOOSE Bulls	7-19, 7-22, 7-31, 7-36, 7-42, 7-43, 7-46 to 7-56 and Zone B of 7-21 as shown on map '2018 Moose GOS Zone B of 7-21' **	Sept. 1 to Oct. 31	1
20	MOOSE Bulls	7-20, 7-32 to 7-35, 7-44, 7-45, 7-57, 7-58 and Zone A of 7-21 as shown on map '2018 Moose GOS Zone A of 7-21' **	Sept. 1 to Sept. 30 Oct. 16 to Oct. 31	1
27.11	ELK antlerless	7-35, 7-44, 7-45, Zone A of 7-20 as shown on map '2010 Elk GOS Zone A of 7-20', Zone B of 7-43 as described in section 2 (10) of Part 2	Sept. 15 to Oct. 15	1
27.12	ELK antlerless	7-58	Sept. 15 to Oct. 31	1

22 Part 2 of Schedule 7 is amended

- (a) in section 2 (10) by striking out “27.1” and substituting “27.11”,**
- (b) in section 4 (21) by striking out “ ‘2018 Mitchell Mountain Goat Closed Area’ ” and substituting “ ‘2020 Mitchell Mountain Mountain Goat Closed Season’ ”,**
- (c) in section 4 (22) by striking out “ ‘2018 Driftwood Mountain Goat Closed Area’ ” and substituting “ ‘2020 Driftwood Mountain Mountain Goat Closed Season’ ”,**
- (d) in section 4 (23) by striking out “ ‘2018 Blanchet Mountain Goat Closed Area’ ” and substituting “ ‘2020 Blanchet Mountain Mountain Goat Closed Season’ ”,**
- (e) in section 8 by striking out “between milepost 435 and milepost 480” and substituting “within Muncho Lake Park”,**
- (f) in section 13 (2) by striking out “M.U.s 7-20, 7-32 to 7-35” and substituting “M.U.s 7-20, 7-32 to 7-35, 7-44, 7-45, 7-57, 7-58”,**
- (g) in section 13 (5)**
 - (i) in paragraph (a) by adding “and in the areas” after “during the period”, and**
 - (ii) in paragraph (b) by striking out “M.U.s 7-19, 7-22, 7-31, 7-36, 7-42 to 7-58” and substituting “M.U.s 7-19, 7-22, 7-31, 7-36, 7-42, 7-43, 7-46 to 7-56”, and**

(h) in section 13 by adding the following subsection:

- (10) There is no open season for moose from October 1 to October 15 in that portion of M.U. 7-51 shown on map '2020 Moose GOS Zone A of 7-51', in that portion of M.U. 7-52 shown on map '2020 Moose GOS Zone A of 7-52' and in that portion of M.U. 7-53 shown on map '2020 Moose GOS Zone A of 7-52, 7-53'.

23 *Part 1 of Schedule 8 is amended*

(a) in items 22, 23, 24 and 25 in the column entitled "Management Units" by striking out the text and substituting "8-1 to 8-15, 8-21 to 8-26", and

(b) in items 26, 27 and 28 in the column entitled "Open Season" by striking out "Sept. 12 to Dec. 25" and substituting "Sept. 24 to Jan. 5".

24 *Schedule 9 is amended*

(a) by repealing the following maps:

2010/2011 Nass Wildlife Area
2016 M.U. 7-52 Moose Compulsory Inspection
2018 Blanchet Mountain Goat Closed Area
2018 Driftwood Mountain Goat Closed Area
2018 Mitchell Mountain Goat Closed Area
2018 Moose GOS Zone A of 6-21
2018 Moose GOS Zone A of 6-25 , ***and***

(b) by adding the following maps:

2020 Black Bear Butedale/Khutze/Green Lagoon/Bolin Bay
2020 Black Bear Korich/Kainet/Culpepper Lagoon/Salmon Bay
2020 Blanchet Mountain Mountain Goat Closed Season
2020 Driftwood Mountain Mountain Goat Closed Season
2020 Mitchell Mountain Mountain Goat Closed Season
2020 Moose GOS Zone A of 6-21
2020 Moose GOS Zone A of 6-25
2020 Moose GOS Zone A of 6-28, 6-29
2020 Moose GOS Zone A of 7-51
2020 Moose GOS Zone A of 7-52
2020 Moose GOS Zone A of 7-52, 7-53
2020 Mussel Inlet Black Bear Closed Season .

APPENDIX 4

1 *Schedule II of the Limited Entry Hunting Regulation, B.C. Reg. 134/93, is amended*

(a) by repealing the following maps:

2020 Mountain Goat Zone A of 4-36
2020 Mountain Goat Zone A of 4-37
2020 Mountain Goat Zone B of 4-36
2020 Mountain Sheep Zone A of 4-22
2020 Mountain Sheep Zone B of 4-22 , *and*

(b) by adding the following maps:

2020 Mountain Goat Zone A of 4-36
2020 Mountain Goat Zone A of 4-37
2020 Mountain Goat Zone B of 4-36
2020 Mountain Sheep Zone A of 4-22
2020 Mountain Sheep Zone B of 4-22 .

APPENDIX 5

1 *Section 1 of the Motor Vehicle Prohibition Regulation, B.C. Reg. 196/99, is amended by adding the following definition:*

“electric bicycle” means a wheeled device

- (a) on which a person may ride,
- (b) with pedals or hand cranks that allow it to be propelled by human power, and
- (c) with an electric motor; .

2 *Sections 2 to 7.1 are amended by striking out “he or she” and substituting “the person”.*

3 *Sections 2 and 3 are amended by adding “or electric bicycle” after “motor vehicle”.*

4 *Sections 4 and 5 are amended by adding “, electric bicycle” after “atv”.*

5 *Section 7 is amended by adding “or electric bicycle” after “atv”.*

6 *Section 8 (3.1) is repealed.*

7 *Section 8 (4) (a) is repealed and the following substituted:*

- (a) in an area described in sections 37, 38, 42, 75 and 107 to 110 of Schedule 1, .

8 *Schedule 1 is amended*

(a) by repealing sections 1, 7 and 11 and substituting the following:

Premier Ridge

- 1 Effective year round, in those portions of M.U. 4-21 outlined in red on the attached Map No. 1-1/20, except that motor vehicles are permitted**
 - (a) at all times on private property,

- (b) at all times on roads used in order to access private property,
- (c) at all times on roads shown highlighted in green on that map, and
- (d) during the period May 1 to December 31 inclusive, on roads shown highlighted in yellow on that map.

Pickering Hills

- 7** Effective year round, in those portions of M.U. 4-22 outlined in red on the attached Map No. 1-7/20, except that motor vehicles are permitted
 - (a) at all times, on roads shown highlighted in green on that map, and
 - (b) during the period June 1 to August 31 inclusive, on roads shown highlighted in yellow on that map.

Dutch Creek – Findlay

- 11** Effective year round, in those portions of M.U. 4-26 outlined in red on the attached Map No. 1-11/20, except that motor vehicles are permitted
 - (a) at all times, on roads shown highlighted in green on that map, and
 - (b) during the period May 1 to November 30 inclusive, on roads shown highlighted in yellow on that map. ,
- (b) in section 12 by striking out “Map No. 1-12” and substituting “Map No. 1-12/20”,*
- (c) by repealing sections 17, 18, 20, 33 to 35, 37, 38, 42 and 72 and substituting the following:*

Chauncey – Todhunter

- 17** Effective year round, in those portions of M.U. 4-23 outlined in red on the attached Map No. 1-17/20, except that motor vehicles are permitted
 - (a) at all times, on roads shown highlighted in green on that map, and
 - (b) during the period June 16 to August 31 inclusive, on roads shown highlighted in yellow on that map.

Powerplant

- 18** Effective year round, in those portions of M.U. 4-22 outlined in red on the attached Map No. 1-18/20, except that motor vehicles are permitted
 - (a) at all times, on roads shown highlighted in green on that map, and
 - (b) during the period November 1 to May 31 inclusive, on roads shown highlighted in yellow on that map.

Columbia Lake

- 20** Effective year round, in those portions of M.U. 4-25 outlined in red on the attached Map No. 1-20/20, except that motor vehicles are permitted
 - (a) at all times, on roads shown highlighted in green on that map, and
 - (b) during the period May 1 to November 30 inclusive, on roads shown highlighted in yellow on that map.

Cherry Creek – Bummers Flats

- 33** Effective year round, in those portions of M.U.s 4-20 and 4-21 outlined in red on the attached Map No. 1-33/20, except that motor vehicles are permitted at all times
- (a) on the roads shown highlighted in green on that map, and
 - (b) in all of the Canadian Pacific Railway right of way.

Wigwam Flats – Mt. Broadwood/Sportsman Ridge

- 34** Effective year round, in those portions of M.U. 4-2 outlined in red on the attached Map No. 1-34/20, except that motor vehicles are permitted
- (a) at all times, on roads shown highlighted in green on that map,
 - (b) during the period June 15 to 30 inclusive, on roads shown highlighted in yellow on that map, and
 - (c) during the period June 15 to August 31 inclusive, on roads shown highlighted in purple on that map.

Galton Range

- 35** Effective year round, in those portions of M.U. 4-2 outlined in red on the attached Map No. 1-35/20, except that motor vehicles are permitted
- (a) at all times on roads shown highlighted in green on that map, and
 - (b) during the period September 1 to June 15 inclusive on roads shown highlighted in yellow on that map.

Weigert Creek

- 37** Effective year round, in those portions of M.U. 4-23 outlined in red on the attached Map No. 1-37/20, except that
- (a) motor vehicles are permitted at all times on roads shown highlighted in green on that map, and
 - (b) atvs are permitted during the period July 1 to August 31 inclusive on roads shown highlighted in yellow on that map.

Upper Elk Valley – Fording River

- 38** Effective year round, in those portions of M.U. 4-23 outlined in red on the attached Map No. 1-38/20, except that
- (a) motor vehicles are permitted at all times on roads shown highlighted in green on that map,
 - (b) atvs are permitted during the period July 1 to August 31 inclusive on roads shown highlighted in yellow on that map, and
 - (c) snowmobiles are permitted at all times except in the areas shown highlighted in hatched purple lines on that map.

Alexander Creek

- 42** Effective year round, in those portions of M.U. 4-23 outlined in red on the attached Map No. 1-42/20, except that
- (a) motor vehicles are permitted

- (i) at all times on roads shown highlighted in green on that map,
- (ii) during the period June 16 to March 31 inclusive, on roads shown highlighted in orange on that map, and
- (iii) during the period December 1 to August 31 inclusive, on roads shown highlighted in purple on that map,
- (b) atvs are permitted on the roads shown highlighted in yellow on that map during the period September 1 to November 30 inclusive, and
- (c) snowmobiles are permitted at all times except in the areas shown highlighted in hatched purple lines on that map.

Upper Flathead

- 72** Effective year round in those portions of M.U. 4-1 outlined in red on the attached Map No. 1-72/20, except that
- (a) at all times, motor vehicles are permitted on roads shown highlighted in green on that map,
 - (b) during the period December 1 to March 31 inclusive, motor vehicles are permitted on roads shown highlighted in yellow on that map, and
 - (c) snowmobiles are permitted during the period November 1 to May 31 inclusive. ,

(d) by repealing sections 73 and 78 and substituting the following:

East Flathead/Akamina Kishinena

- 73** Effective year round, in those portions of M.U. 4-1 outlined in red on the attached Map No. 1-73/20, except that
- (a) at all times, motor vehicles are permitted on roads shown highlighted in green on that map,
 - (b) during the period June 7 to September 9 inclusive, motor vehicles are permitted on roads shown highlighted in yellow on that map, and
 - (c) during the period November 1 to May 31 inclusive, snowmobiles are permitted on roads shown highlighted in purple on that map. ,

(e) by repealing sections 81, 82 and 109 and substituting the following:

Holt Creek

- 81** Effective year round, in those portions of M.U. 4-34 outlined in red on the attached Map No. 1-81/20.

Lang Creek

- 82** Effective year round, in those portions of M.U. 4-34 outlined in red on the attached Map No. 1-82/20, except that snowmobiles are permitted in the area outlined in purple on that map during the period December 1 to March 31 inclusive.

Dutch Creek and Brewer Creek

- 109** Effective year round, in those portions of M.U. 4-26 outlined in red on the attached Map No. 1-109/20, except that motor vehicles are permitted

- (a) at all times, on roads shown highlighted in green on that map,
- (b) during the period June 16 to October 15 inclusive, on roads shown highlighted in yellow on that map, and
- (c) during the periods June 16 to August 31 inclusive and December 1 to March 31 inclusive, on roads shown highlighted in purple on that map.,
and

(f) by adding the following sections:

Netalzul Mountain

- 116** During the period October 1 to April 30 inclusive, in that portion of M.U. 6-8 above 1 500 m elevation on Netalzul Mountain outlined in red on the attached Map No. 1-116/20.

Trapper Mountain

- 117** Effective year round, in that portion of M.U. 7-21 being the Dickebusch Creek/Trapper Mainline Road outlined in red on the attached Map No. 1-117/20.

9 *Schedule 2 is amended*

(a) in section 9

(i) by repealing paragraph (c) and substituting the following:

- (c) those portions of M.U. 4-22 outlined in red on the attached Map No. 2-9c/20; ,

(ii) by repealing paragraph (m) and substituting the following:

- (m) those portions of M.U. 4-22 outlined in red on the attached Map No. 2-9m/20, except that motor vehicles are permitted at all times on roads shown highlighted in green on that map; , *and*

(iii) by repealing paragraph (mm),

(b) by repealing sections 16 and 22,

(c) in section 44

(i) by striking out “During the period September 1 to June 30 inclusive” and substituting “During the period September 1 to November 30 inclusive”, and

(ii) by striking out “Map No. 2-44/17” and substituting “Map No. 2-44/20”, and

(d) by repealing sections 46, 48 and 49.

10 *Schedule 4 is amended*

(a) in section 2 by striking out “During September 1 to December 10 inclusive” and substituting “Between 4 a.m. and 10 a.m. from September 1 to November 30 inclusive”, and

(b) in section 3 by striking out “December 5” and substituting “November 30”.

11 *Schedule 6 is amended in section 5 by striking out “in M.U.s 3-28, 3-29 and 3-30 and that portion of M.U. 3-17 north of Highway 99.” and by adding the following paragraphs:*

- (a) in M.U.s 3-28, 3-29 and 3-30, and
- (b) in that portion of M.U. 3-17 outlined in red on the attached Map No. 6-5/20.

12 *Schedule 7 is amended in section 13 by striking out “M.U.s 4-17, 4-28, 4-29, 4-30, 4-31 and 4-33” and substituting “M.U.s 3-35, 3-36, 4-17, 4-28 to 4-31 and 4-33”.*

13 *The following maps are repealed:*

Map No. 1-1
Map No. 1-7
Map No. 1-11/14
Map No. 1-12
Map No. 1-17
Map No. 1-18
Map No. 1-20/14
Map No. 1-33/14
Map No. 1-34
Map No. 1-35/16
Map No. 1-37/05
Map No. 1-38/16
Map No. 1-42/16
Map No. 1-72/08
Map No. 1-73/10
Map No. 1-75/12
Map No. 1-76/12
Map No. 1-97/16
Map No. 2-14
Map No. 2-22/01
Map No. 2-44/17
Map No. 2-46/17 .

14 *The following maps are added:*

Map No. 1-1/20
Map No. 1-7/20
Map No. 1-11/20
Map No. 1-12/20
Map No. 1-17/20
Map No. 1-18/20
Map No. 1-20/20

Map No. 1-33/20
Map No. 1-34/20
Map No. 1-35/20
Map No. 1-37/20
Map No. 1-38/20
Map No. 1-42/20
Map No. 1-72/20
Map No. 1-73/20
Map No. 1-81/20
Map No. 1-82/20
Map No. 1-109/20
Map No. 1-116/20
Map No. 1-117/20
Map No. 2-9c/20
Map No. 2-9m/20
Map No. 2-44/20
Map No. 6-5/20 .

APPENDIX 6

1 Section 3.01 of the Wildlife Act Commercial Activities Regulation, B.C. Reg. 338/82, is amended

(a) by adding the following definition:

“foot-hold trap” means a trap or device, other than a snare, that is set in a manner designed to capture the animal for which it is set by the foot or leg; ,

(b) by repealing the definition of “leg-hold trap”,

(c) by adding the following definition:

“modified foot-hold trap” means a trap that has

- (a) a minimum space of 5 mm between the jaws of the trap when in a closed position,
- (b) manufactured pads of a rubber-like substance fastened to the trap jaws, or
- (c) lamination of the trap jaws to increase the surface area of the jaw face; , ***and***

(d) by repealing the definition of “modified leg-hold trap”.

2 Section 3.04 (1) is amended

(a) in paragraphs (a.1), (c), (d) and (o) by striking out “leg-hold trap” and substituting “foot-hold trap”,

(b) in paragraphs (a.2) and (j) by striking out “modified leg-hold trap” and substituting “modified foot-hold trap”,

(c) *in paragraph (j) by striking out “wolf, fox, coyote or bobcat” and substituting “fox or coyote”,*

(d) *by adding the following paragraphs:*

(j.2) traps a bobcat except by means of a foot snare, killing snare, live box trap, modified foot-hold trap or by means of a killing trap

(i) described in Column 3 of Schedule 3.04, and

(ii) for trapping bobcat as listed in Column 1 of Schedule 3.04,

(j.3) traps a wolf except by means of a foot snare, killing snare, killing trap, live box trap, modified foot-hold trap or by means of a restraining trap

(i) described in Column 3 of Schedule 3.04, and

(ii) for trapping wolf as listed in Column 1 of Schedule 3.04, , **and**

(e) *in paragraph (t) by adding “a restraining trap or” before “a killing trap except for a killing trap”.*

3 Schedule 3.04 is amended

(a) *in Column 3 of item 1 by adding the following traps:*

Breathe Easy Live Beaver Trap

Comstock 12 X 18 X 39 Swim Through Beaver Cage

Ezee Set Live Beaver Trap

Hancock Live Beaver Trap

Koro “Klam” Live Beaver Trap ,

(b) *in Column 3 of item 4 by adding the following trap:*

Oneida Victor Conibear 120-3 Magnum Stainless Steel ,

(c) *in Column 3 of item 5 by adding the following traps:*

Oneida Victor Conibear 110-3 Magnum Stainless Steel

Oneida Victor Conibear 120-3 Magnum Stainless Steel

Oneida Victor Conibear 120-3 Stainless Steel

WCS SHORTY Tube Trap , **and**

(d) by adding the following item as indicated:

Item	Column 1 Species to be trapped	Column 2 Trap Position	Column 3 Trap
10	Wolf	N/A	Bélisle Footsnare #8 Bridger Alaskan #5 Offset and Laminated Jaws Bridger Alaskan #5 Rubber Jaws Bridger Brawn #9 Rubber Jaws Livestock Protection EZ Grip No. 7 MB 750 Alaskan OS (3/8') Oneida Victor #3 Soft Catch equipped with 4 coil springs, a minimum 8 mm thick base plate and an anchoring swivel mounted on the base plate Ruby Red Wolf 4 1/2

4 *Section 3.06 (b) (ii) is amended by striking out “leg-hold traps” and substituting “foot-hold traps”.*

5 *Schedule 3.07 is amended*

(a) in the row entitled “Lynx” in the column entitled “Region 4” by striking out “Nov. 15 - Dec. 31” and substituting “Nov. 15 - Feb. 15”, and

(b) in the row entitled “Wolverine” in the column entitled “Region 4” by striking out “Nov. 1 - Dec. 31” and substituting “No open season”.

6 *Section 3.16 (1) (b) is repealed and the following substituted:*

(b) in Region 5, 6 or 7, a wolverine, .

7 *Section 3.16 (3) is amended*

(a) by repealing paragraph (a) and substituting the following:

(a) in Region 1, 2, 3 or 8, a wolverine, , and

(b) by adding “or” at the end of paragraph (d), by striking out “or” at the end of paragraph (e) and by repealing paragraph (f).

APPENDIX 7

1 *The Wildlife Act General Regulation, B.C. Reg. 340/82, is amended by adding the following Division:*

DIVISION 23 – BAITING AND FEEDING

Definitions for this Division

23.01 In this Division:

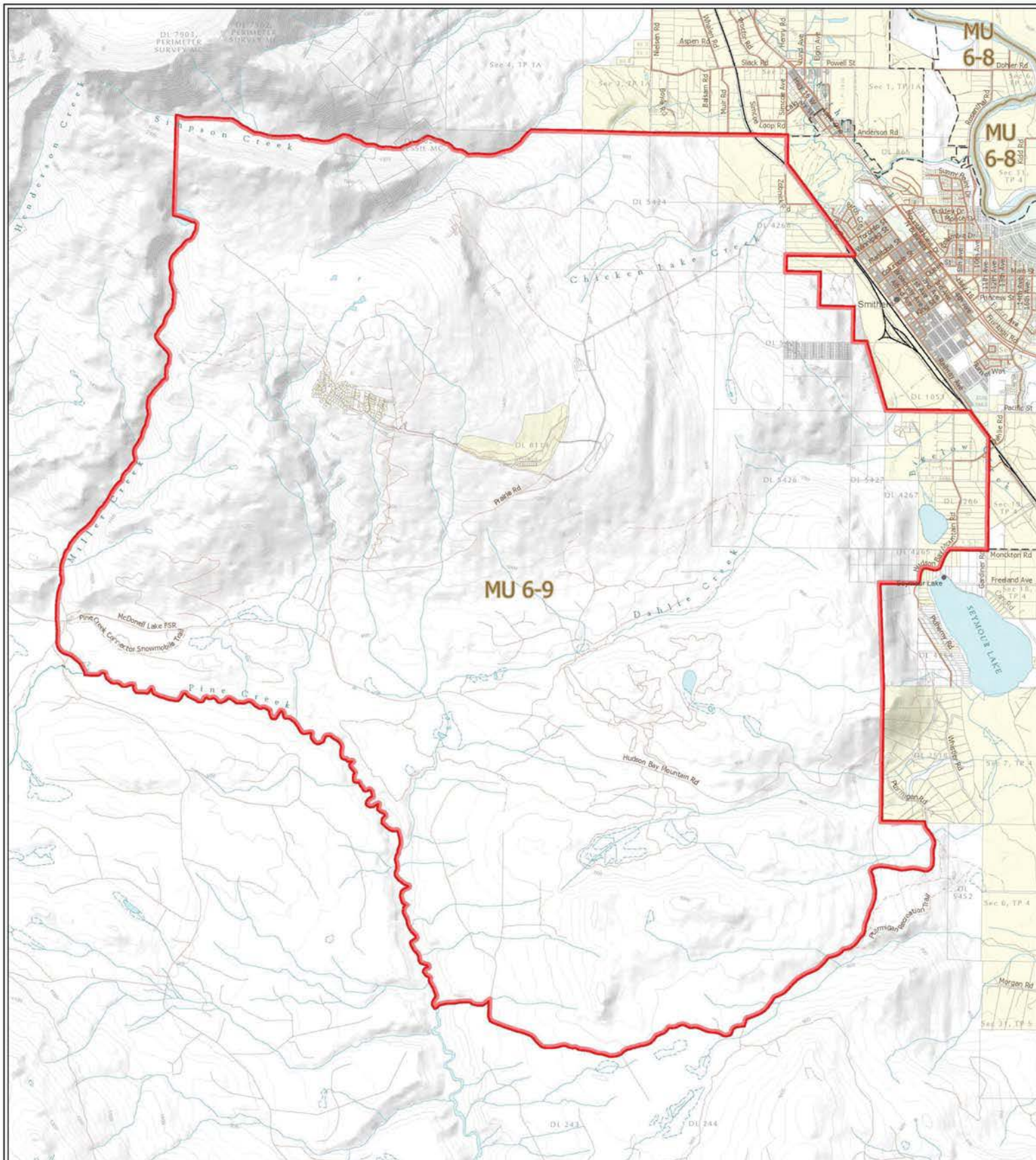
“bait” means anything, including meat, cereal, cultivated crops, a restrained animal or any manufactured product or material, that may attract wildlife, but does not include a decoy;

“management unit” or **“M.U.”** means an area designated as a management unit by the Management Unit Regulation, B.C. Reg. 64/96;

“Region 4” means the area within M.U.s 4-1 to 4-9 and 4-14 to 4-40.

No baiting or feeding

23.02 A person who, in Region 4, intentionally baits or feeds a turkey or an ungulate commits an offence.



WILDLIFE ACT NO SHOOTING AREA

Map No. 5-139/20

Scale: 1:30,000



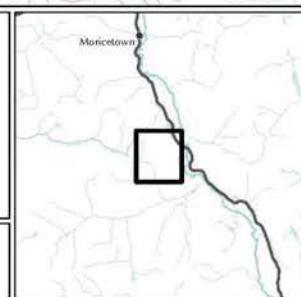
- No Shooting Area
- Wildlife Management Unit
- Private Land *
- Regional or Local Park

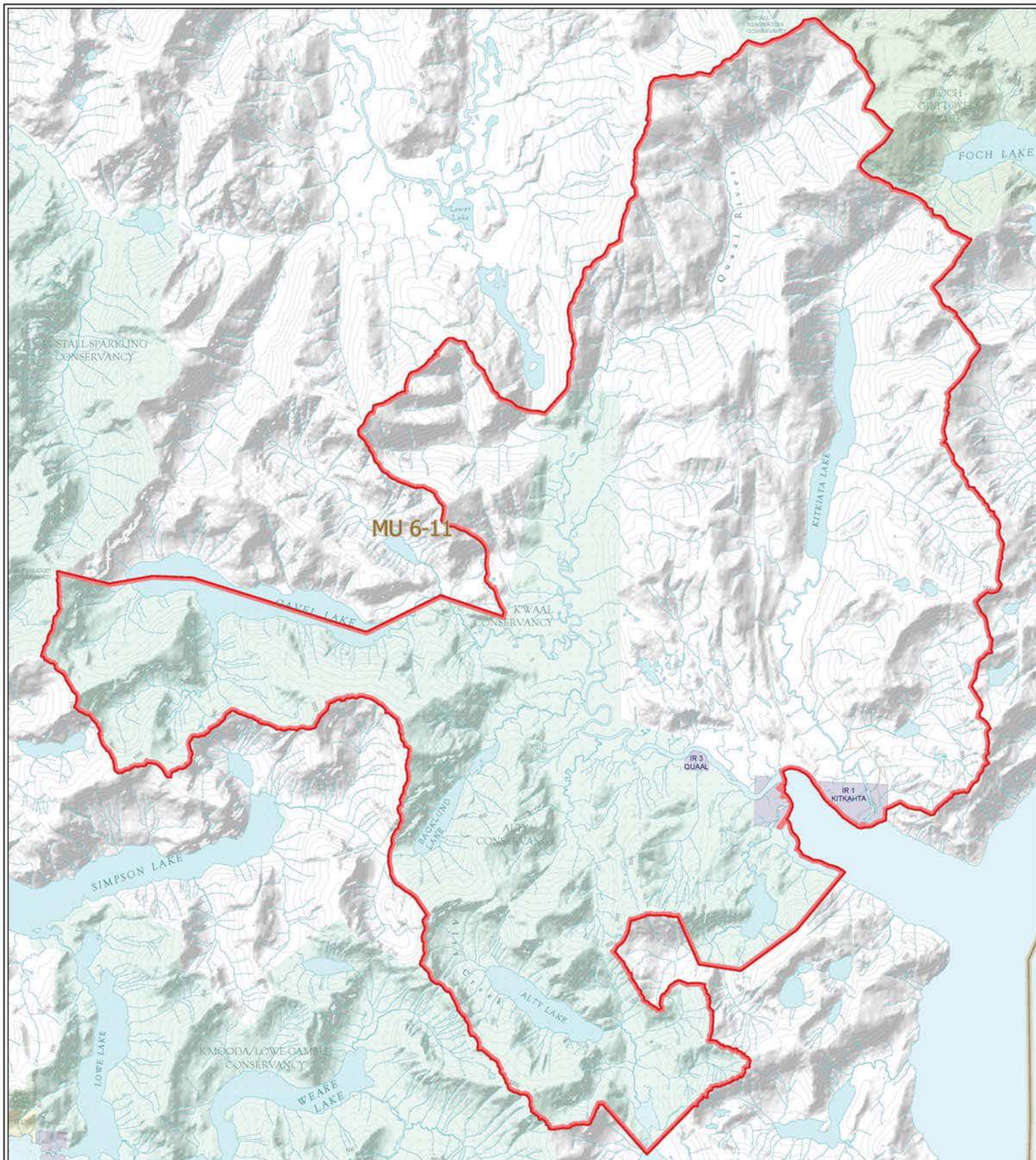
These maps represent species closed areas only. For other boundary information including, but not limited to, LEH zone boundaries, management unit boundaries, no hunting/shooting areas and motor vehicle restricted areas, refer to the appropriate regulations.

These maps are a georeferenced PDF so that it can be imported into mobile hardware such as a smartphone or tablet for viewing in third party applications.


Intended plot size for this map is 22x17 inches

Produced for: Wildlife and Habitat Branch
Produced by: GeoBC on 2020-05-13





Wildlife Act Closed Area Map No. 8-5/20



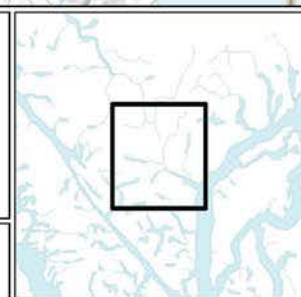
- No Hunting Area
- Wildlife Management Unit
- Indian Reserve
- Private Land *
- Provincial Park / Protected Area / Ecological Reserve
- Conservancy

These maps represent species closed areas only. For other boundary information including, but not limited to, LEH zone boundaries, management unit boundaries, no hunting/shooting areas and motor vehicle restricted areas, refer to the appropriate regulations.

These maps are a georeferenced PDF so that it can be imported into mobile hardware such as a smartphone or tablet for viewing in third party applications.

Intended plot size for this map is 22x17 inches

Produced for: Wildlife and Habitat Branch
Produced by: GeoBC on 2020/02/05




**WILDLIFE ACT
GENERAL OPEN SEASON
2020
BLACK BEAR
Butedale/Khutze/Green Lagoon/Bolin Bay**

-  General Open Season
-  Wildlife Management Unit
-  Indian Reserve
-  Private Land *
-  Provincial Park / Protected Area / Ecological Reserve
-  Conservancy

These maps represent LEH zone boundaries only. For other boundary information including, but not limited to, species closed areas, management unit boundaries, no hunting/shooting areas and motor vehicle restricted areas, refer to the appropriate regulations.

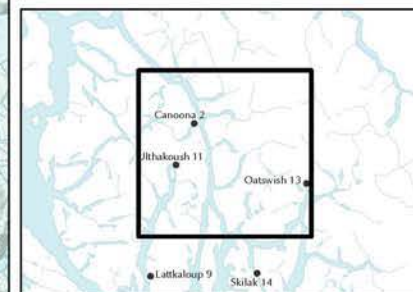
These maps are a georeferenced PDF so that it can be imported into mobile hardware such as a smartphone or tablet for viewing in third party applications.

Scale: 1:110,000



Intended plot size for this map is 22x17 inches

Produced for: Wildlife and Habitat Branch
Produced by: GeoBC on 2020/03/03



WILDLIFE ACT GENERAL OPEN SEASON

2020

BLACK BEAR


Korich/Kainet/Culpepper Lagoon/Salmon Bay

-  General Open Season
-  Wildlife Management Unit
-  Indian Reserve
-  Provincial Park / Protected Area / Ecological Reserve
-  Conservancy

These maps represent LEH zone boundaries only. For other boundary information including, but not limited to, species closed areas, management unit boundaries, no hunting/shooting areas and motor vehicle restricted areas, refer to the appropriate regulations.

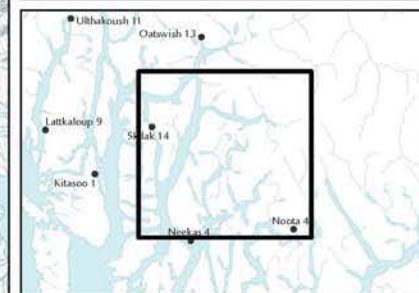
These maps are a georeferenced PDF so that it can be imported into mobile hardware such as a smartphone or tablet for viewing in third party applications.

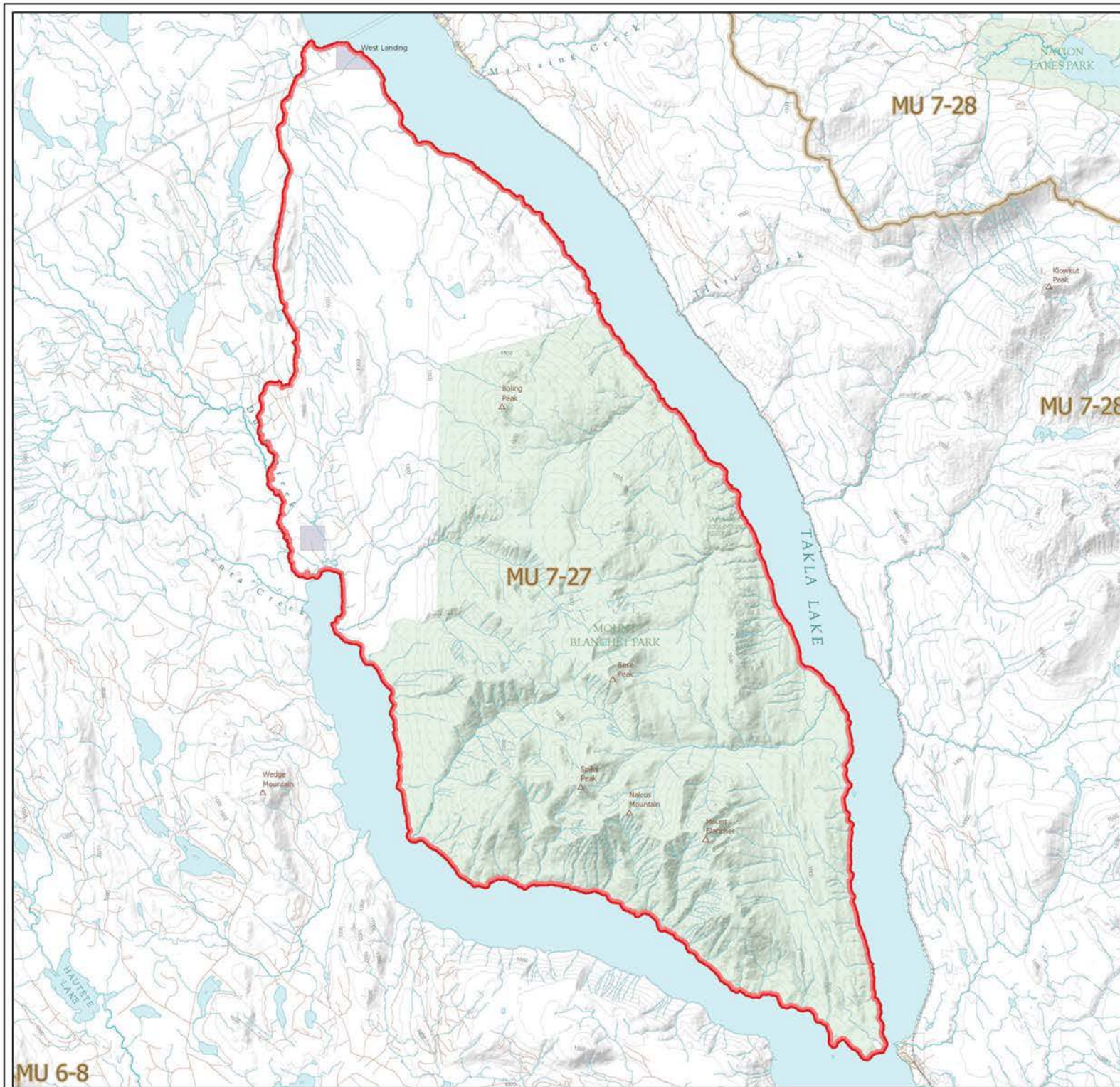
Scale: 1:110,000



Intended plot size for this map is 22x17 inches

Produced for: Wildlife and Habitat Branch
Produced by: GeoBC on 2020/03/03





WILDLIFE ACT

2020

Blanchet Mountain
MOUNTAIN GOAT

CLOSED SEASON

- Mountain Goat Closed Season
- Wildlife Management Unit
- Indian Reserve
- Private Land *
- Provincial Park / Protected Area / Ecological Reserve

These maps represent LEH zone boundaries only. For other boundary information including, but not limited to, species closed areas, management unit boundaries, no hunting/shooting areas and motor vehicle restricted areas, refer to the appropriate regulations.

These maps are a georeferenced PDF so that it can be imported into mobile hardware such as a smartphone or tablet for viewing in third party applications.

Scale: 1:90,000



Intended plot size for this map is 22x17 inches

Produced for: Wildlife and Habitat Branch
Produced by: GeoBC on 2020-05-12






WILDLIFE ACT

2020

Driftwood Mountain
MOUNTAIN GOAT

CLOSED SEASON

-  Mountain Goat Closed Season
-  Wildlife Management Unit
-  Indian Reserve



These maps represent LEH zone boundaries only. For other boundary information including, but not limited to, species closed areas, management unit boundaries, no hunting/shooting areas and motor vehicle restricted areas, refer to the appropriate regulations.

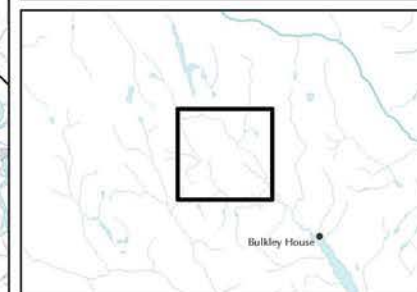
These maps are a georeferenced PDF so that it can be imported into mobile hardware such as a smartphone or tablet for viewing in third party applications.

Scale: 1:60,000








Intended plot size for this map is 22x17 inches

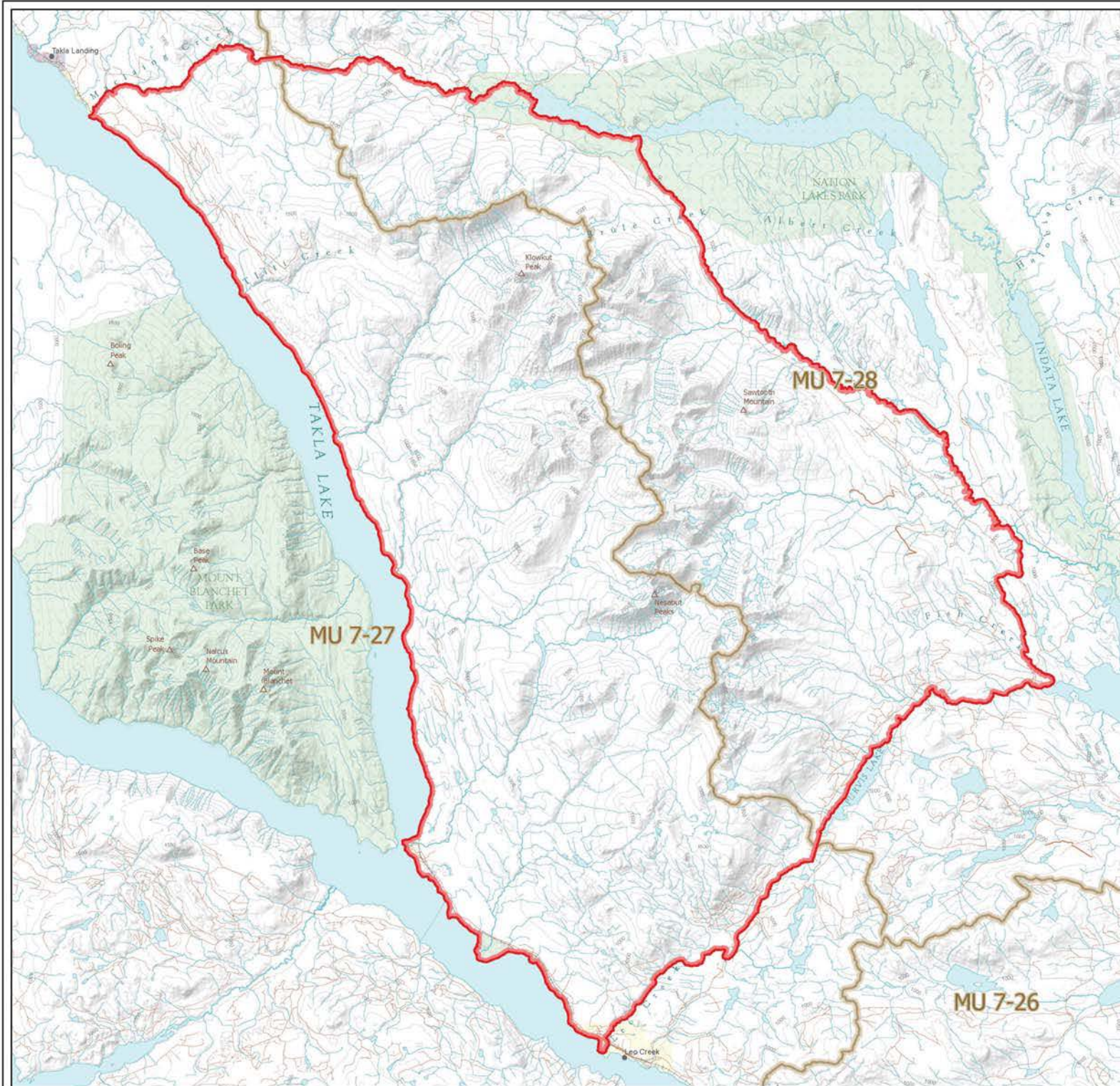
Produced for: Wildlife and Habitat Branch
Produced by: GeoBC on 2020-05-12



WILDLIFE ACT

2020 Mitchell Mountain MOUNTAIN GOAT CLOSED SEASON

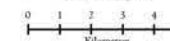
-  Mountain Goat Closed Season
-  Wildlife Management Unit
-  Indian Reserve
-  Private Land *
-  Provincial Park / Protected Area / Ecological Reserve



These maps represent LEH zone boundaries only. For other boundary information including, but not limited to, species closed areas, management unit boundaries, no hunting/shooting areas and motor vehicle restricted areas, refer to the appropriate regulations.

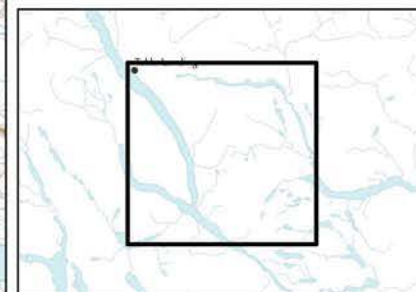
These maps are a georeferenced PDF so that it can be imported into mobile hardware such as a smartphone or tablet for viewing in third party applications.

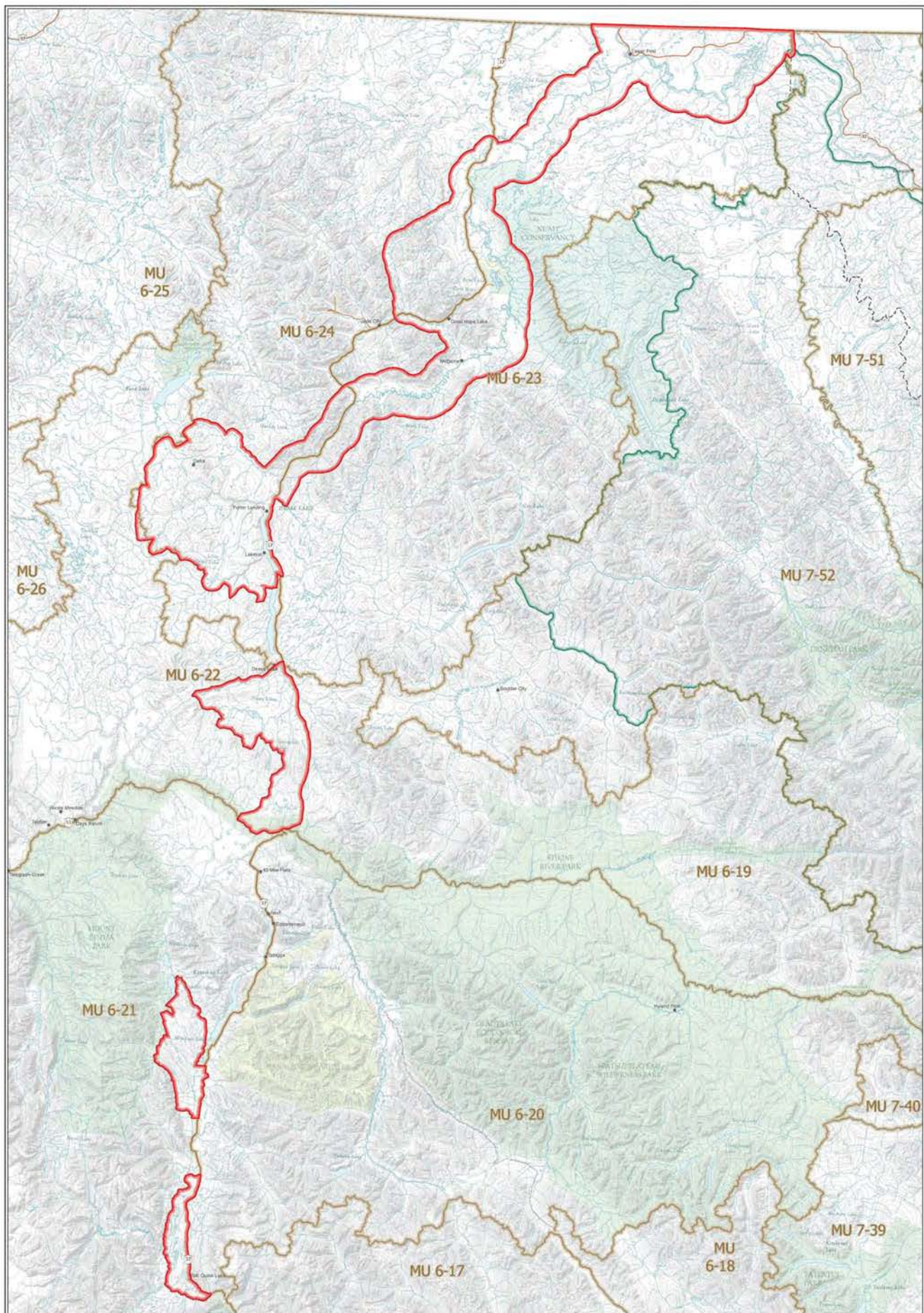
Scale: 1:120,000



Intended plot size for this map is 22x17 inches

Produced for: Wildlife and Habitat Branch
Produced by: GeoBC on 2020-05-12





**Wildlife Act
2020
Moose GOS
Zone A of 6-21**

Scale: 1:400,000
0 1 2 Kilometers

- General Open Space
- Wildlife Management Unit
- Metchosin-Kericho Management Area
- Indian Reserve
- Private Land *
- Provincial Park / Protected Area / Ecological Reserve
- Wildlife Management Area / Conservation Area
- Conservancy

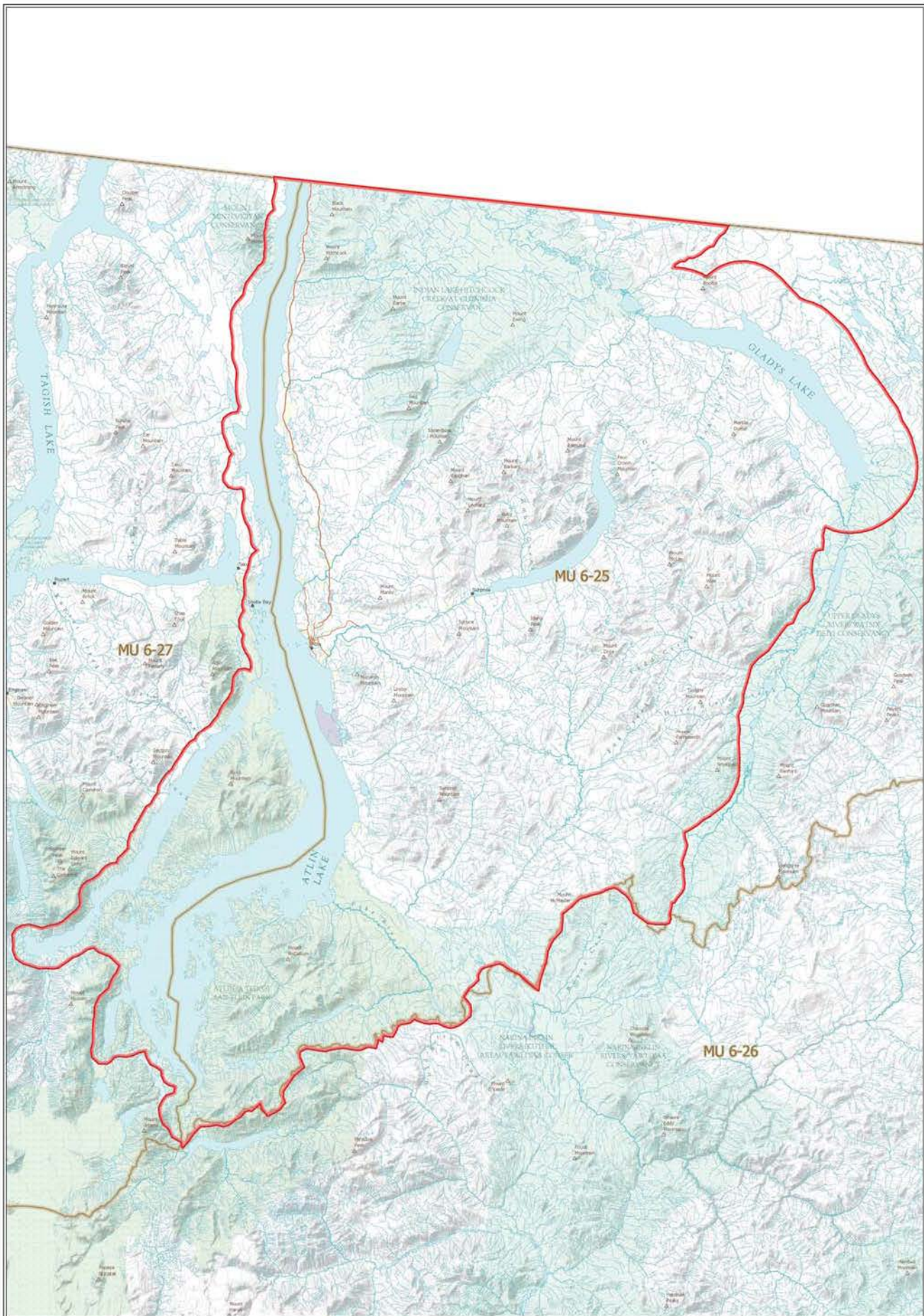
These maps represent LRR area boundaries only. For other boundary information including but not limited to survey, deed, water, conservation, and boundaries, no bearing, zoning, water and water rights, natural area, refer to the appropriate jurisdiction.

These maps are a professional PDF so that it can be reproduced into multiple hardcopies such as a map or a table for use in field party applications.

Intended for use in this map in 34x22 inches

Produced for Wildlife and Habitat Branch
Produced for OBC on 2020/02/03





**Wildlife Act
2020
Moose GOS
Zone A of 6-25**

Scale 1:100,000
0 1 2 Kilometers

- General Open Space
- Wildlife Management Unit
- Indian Reserve
- Private Land
- Provincial Park / Protected Area / Ecological Reserve
- Conservancy

These maps represent LRM area boundaries only. For other boundary information including, but not limited to, riparian channel zones, management unit boundaries, no hunting/shooting zones and various vehicle restricted zones, refer to the appropriate regulations.

These maps are a professional LRM as they do not use to support any public liability.

Intended for use for this map is 34x22 inches
Produced for Wildlife and Habitat Branch
Produced for CIBC on 2020/02/03



Wildlife Act
2020
Moose GOS
Zone A of 7-51

-  General Open Season
-  Wildlife Management Unit
-  Indian Reserve

These maps represent LEH zone boundaries only. For other boundary information including, but not limited to, species closed areas, management unit boundaries, no hunting/shooting areas and motor vehicle restricted areas, refer to the appropriate regulations.

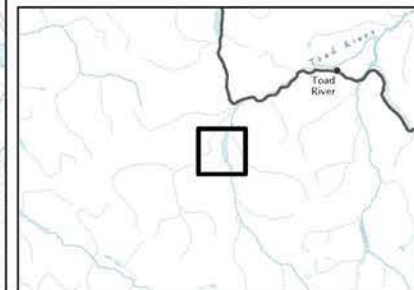
These maps are a georeferenced PDF so that it can be imported into mobile hardware such as a smartphone or tablet for viewing in third party applications.

Scale: 1:30,000



Intended plot size for this map is 22x17 inches

Produced for: Wildlife and Habitat Branch
Produced by: GeoBC on 2020/02/28



Wildlife Act 2020 Moose GOS Zone A of 7-52



- General Open Season
- Wildlife Management Unit

These maps represent LEH zone boundaries only. For other boundary information including, but not limited to, species closed areas, management unit boundaries, no hunting/shooting areas and motor vehicle restricted areas, refer to the appropriate regulations.

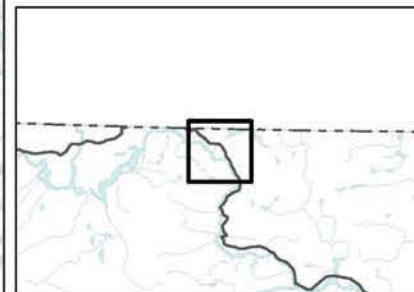
These maps are a georeferenced PDF so that it can be imported into mobile hardware such as a smartphone or tablet for viewing in third party applications.

Scale: 1:40,000



Intended plot size for this map is 22x17 inches

Produced for: Wildlife and Habitat Branch
Produced by: GeoBC on 2020/03/10



Wildlife Act
2020
Moose GOS
Zone A of 7-52, 7-53

- Wildlife Management Unit
- Indian Reserve
- Private Land *
- Provincial Park / Protected Area / Ecological Reserve

These maps represent LULU zone boundaries only. For other boundary information including, but not limited to, riparian closed areas, management area boundaries, no-hunting/shooting areas and zones which restrict access, refer to the appropriate regulations.

These maps are a georeferenced PDF so that it can be imported into suitable location such as a map viewer or other GIS software.

Scale 1:105,000

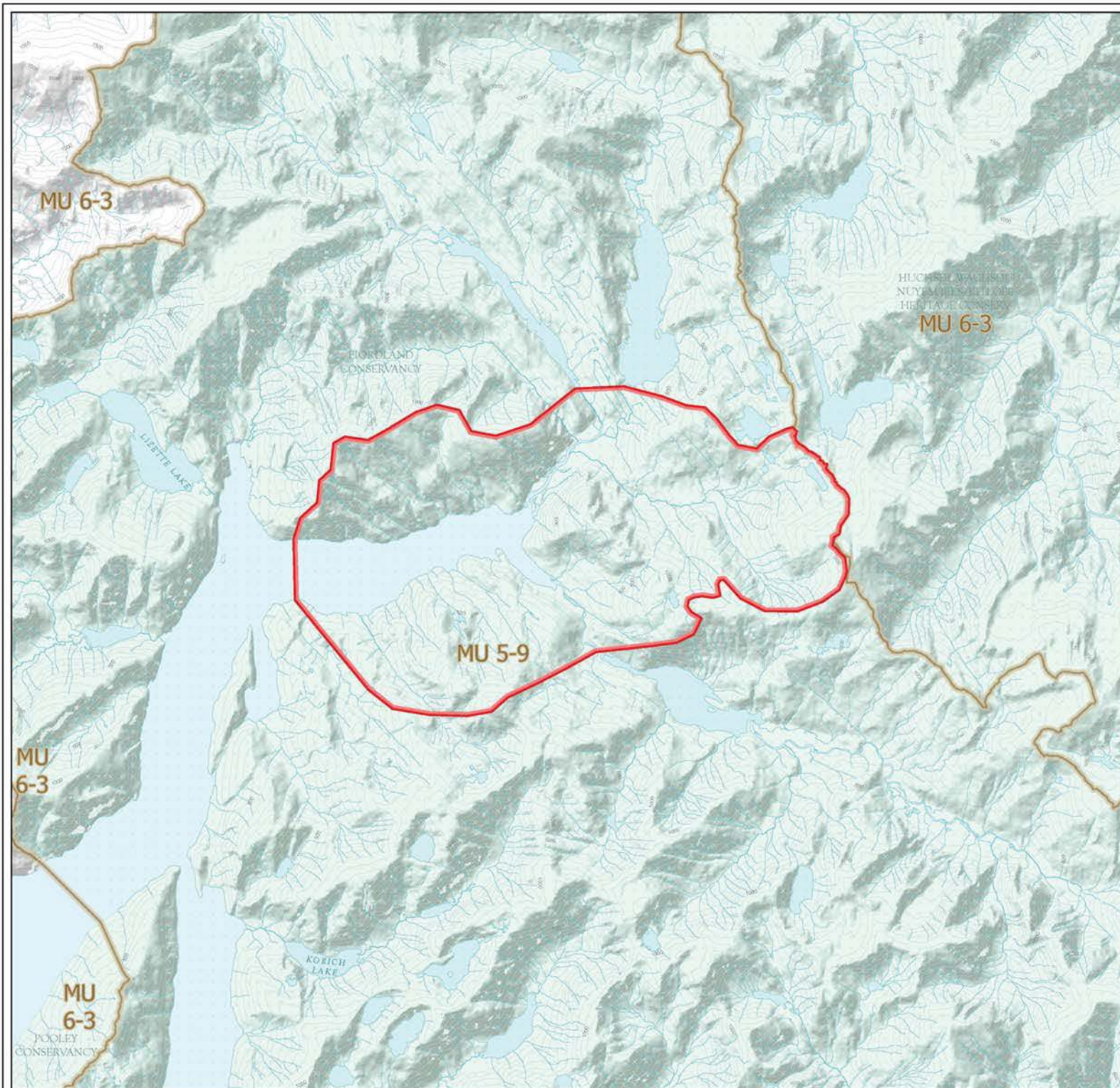
0 1 2 3 4 5 6 Kilometers

Intended plot size for this map is 34x22 inches

Produced for: Wildlife and Habitat Branch

Produced by: GeoBC on 2020/02/28





WILDLIFE ACT

2020

Mussel Inlet

BLACK BEAR

CLOSED SEASON

- Black Bear Closed Season
- Wildlife Management Unit
- Indian Reserve
- Conservancy

These maps represent LEH zone boundaries only. For other boundary information including, but not limited to, species closed areas, management unit boundaries, no hunting/shooting areas and motor vehicle restricted areas, refer to the appropriate regulations.

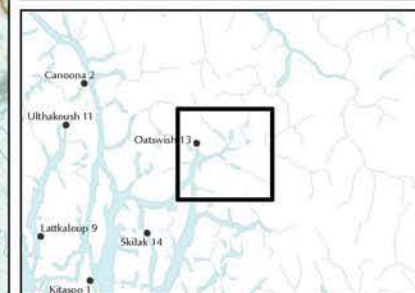
These maps are a georeferenced PDF so that it can be imported into mobile hardware such as a smartphone or tablet for viewing in third party applications.

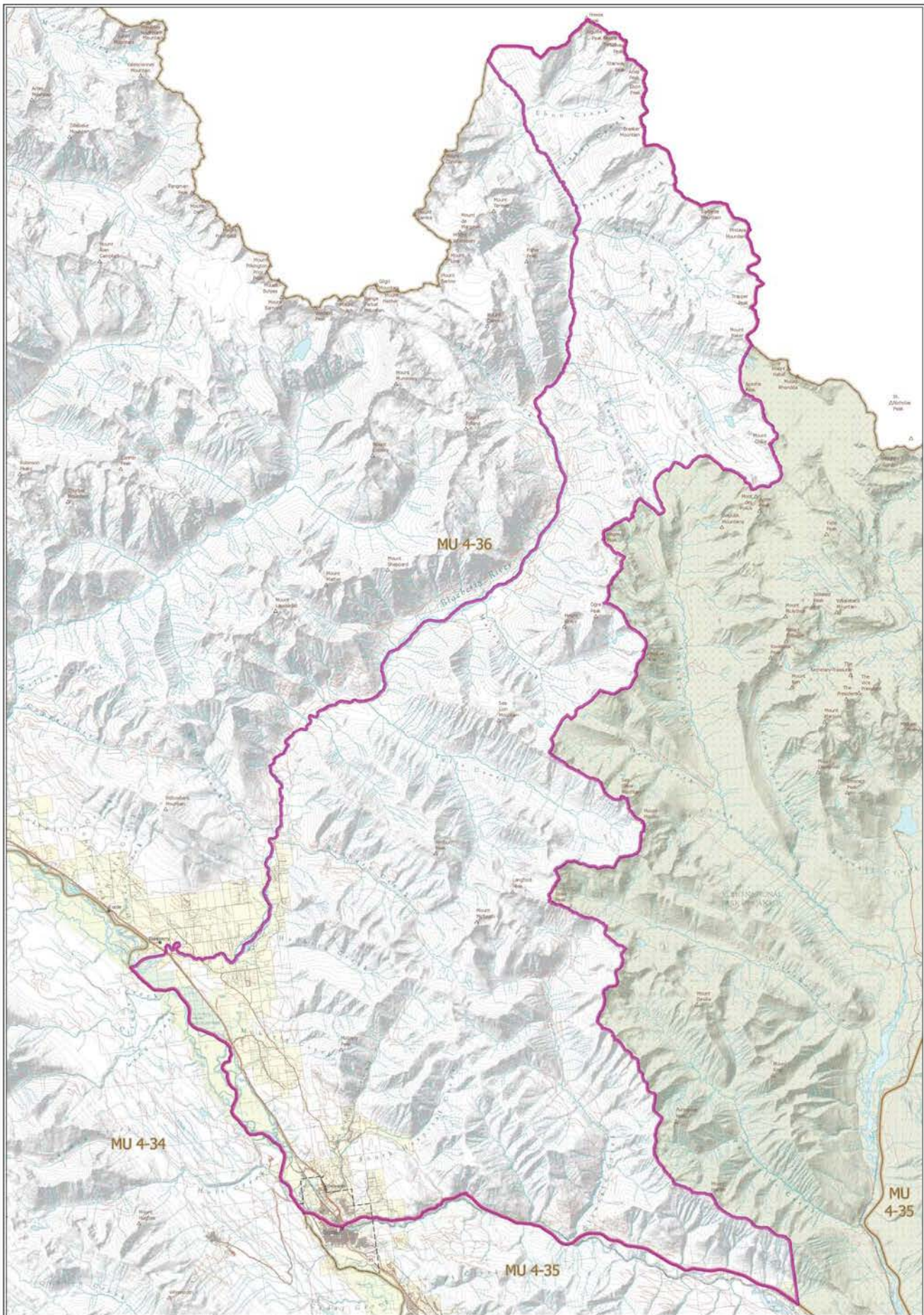
Scale: 1:60,000



Intended plot size for this map is 22x17 inches

Produced for: Wildlife and Habitat Branch
Produced by: GeoBC on 2020-05-13





**WILDLIFE ACT
LIMITED ENTRY HUNTING
2020
MOUNTAIN GOAT
Zone A of 4-36**

Scale 1:85,000



- Limited Entry Hunting
- Wildlife Management Unit
- Private Land
- National Park
- Provincial Park / Protected Area / Ecological Reserve
- Regional or Local Park
- Wildlife Management Area / Conservation Area

These maps represent LEP area boundaries only. For other boundary information including, but not limited to, riparian channel zone, management unit boundaries, no hunting/shooting zones and various wildlife restricted zones, refer to the appropriate regulations.

These maps are a geographical PDF so that it can be imported into mobile hardware such as a smartphone or tablet for viewing in field party application.

Intended print size for this map is 36x22 inches
Produced for Wildlife and Habitat Branch
Produced by: CWCBC on 2020/04/22



WILDLIFE ACT
LIMITED ENTRY HUNTING
2020
MOUNTAIN GOAT
Zone A of 4-37

- Limited Entry Hunting
- Wildlife Management Unit
- Private Land *
- National Park

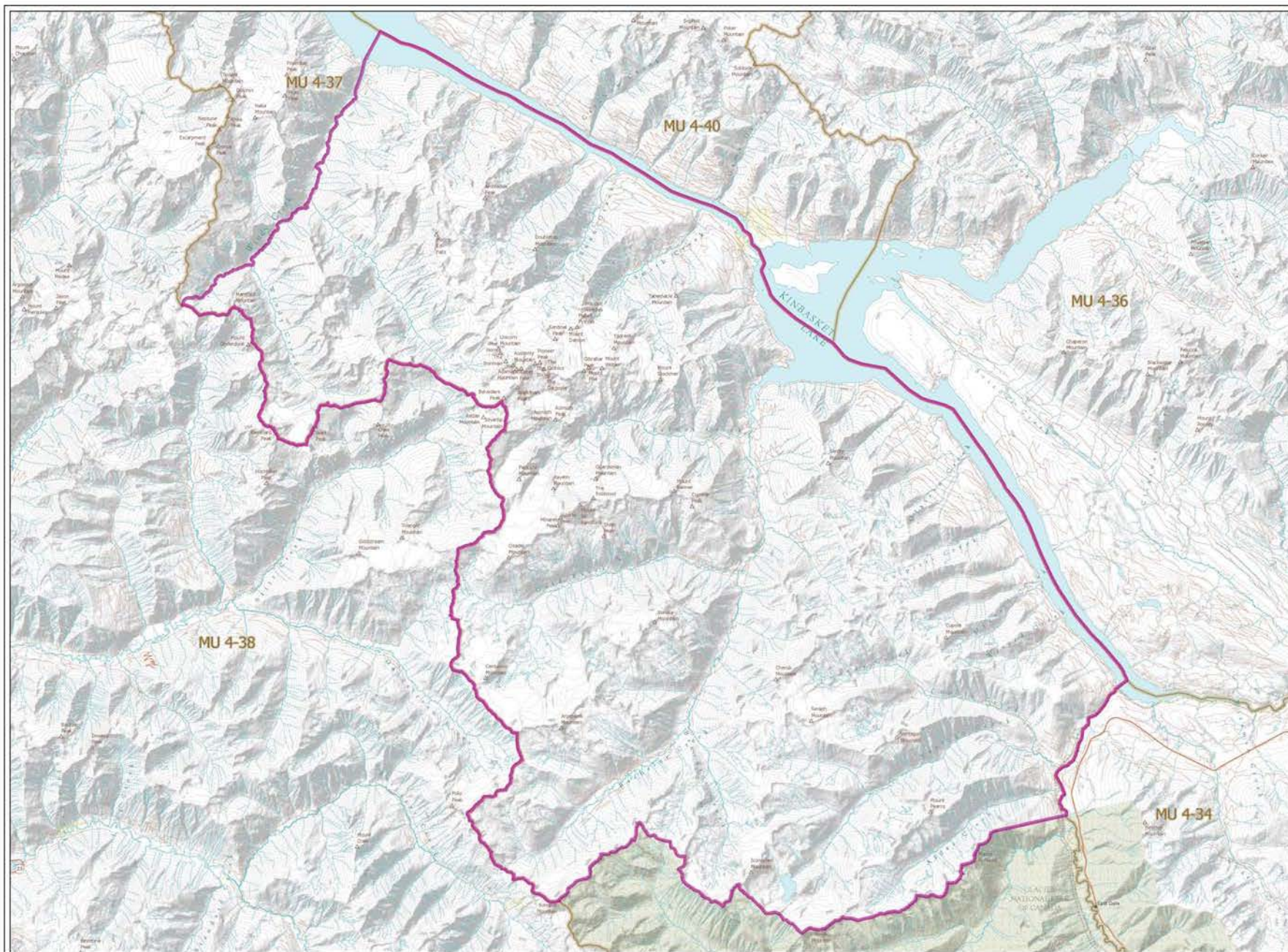
These maps represent LEM zone boundaries only. For other boundary information including, but not limited to, riparian closed areas, management area boundaries, no hunting/shooting areas and areas which seasonal access rules to the appropriate regulations.

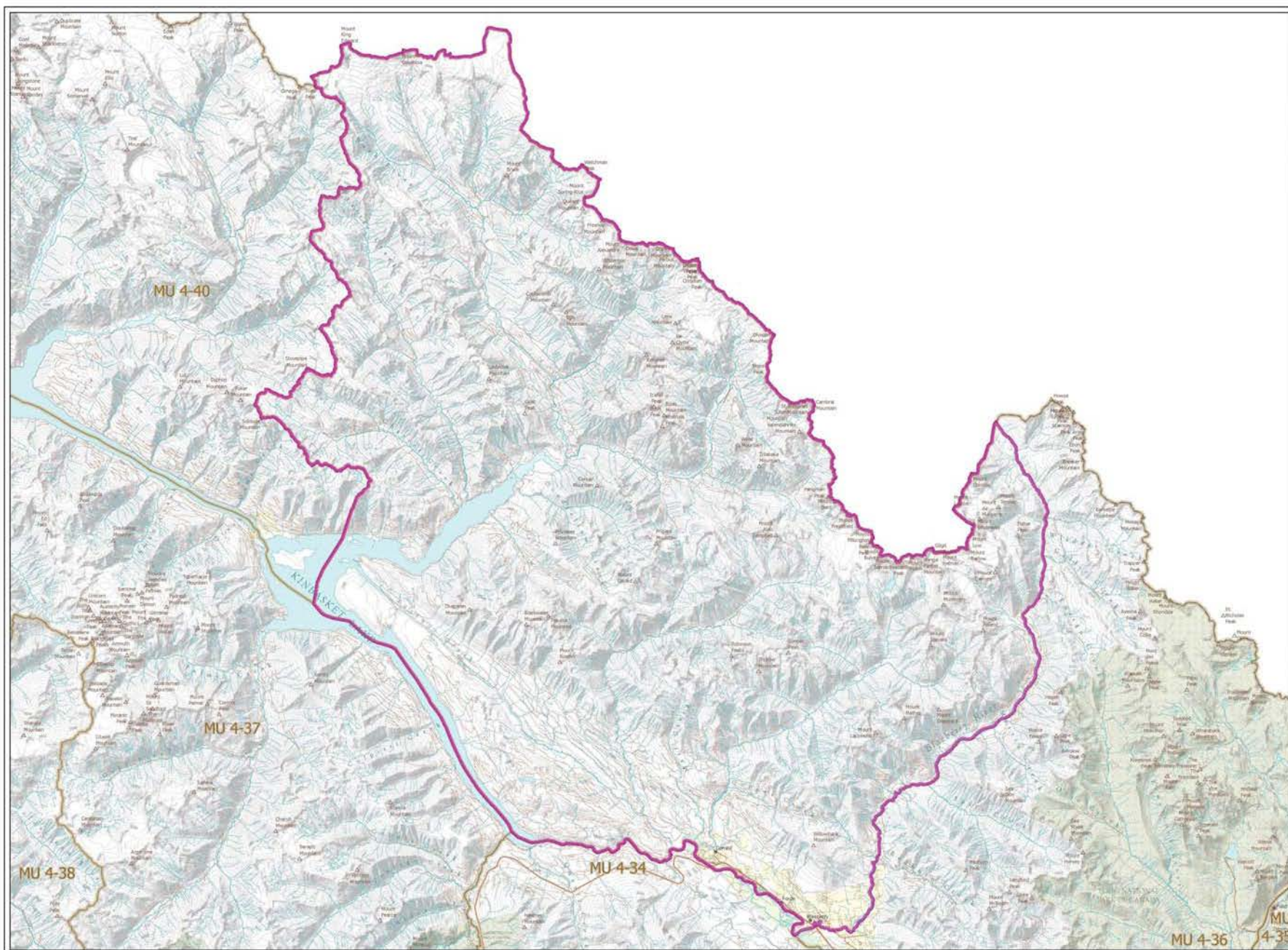
These maps are a georeferenced PDF so that it can be imported into suitable location such as a smartphone or other GPS system in field use applications.

Scale: 1:105,000
 0 1 2
 Kilometers

Intended plot size for this map is 36x22 inches

Produced for Wildlife and Habitat Branch
 Produced by GeoBC on 2020/04/21





WILDLIFE ACT
LIMITED ENTRY HUNTING
2020
MOUNTAIN GOAT
Zone B of 4-36

- Limited Entry Hunting
- Wildlife Management Unit
- Private Land *
- National Park
- Provincial Park
- Provincial Park / Protected Area / Ecological Reserve
- Regional or Local Park
- Wildlife Management Area / Conservation Area

These maps represent LEM zone boundaries only. For other boundary information including, but not limited to, riparian closed areas, management area boundaries, no hunting/limited entry and other wildlife-related zone rules, see the appropriate regulations.

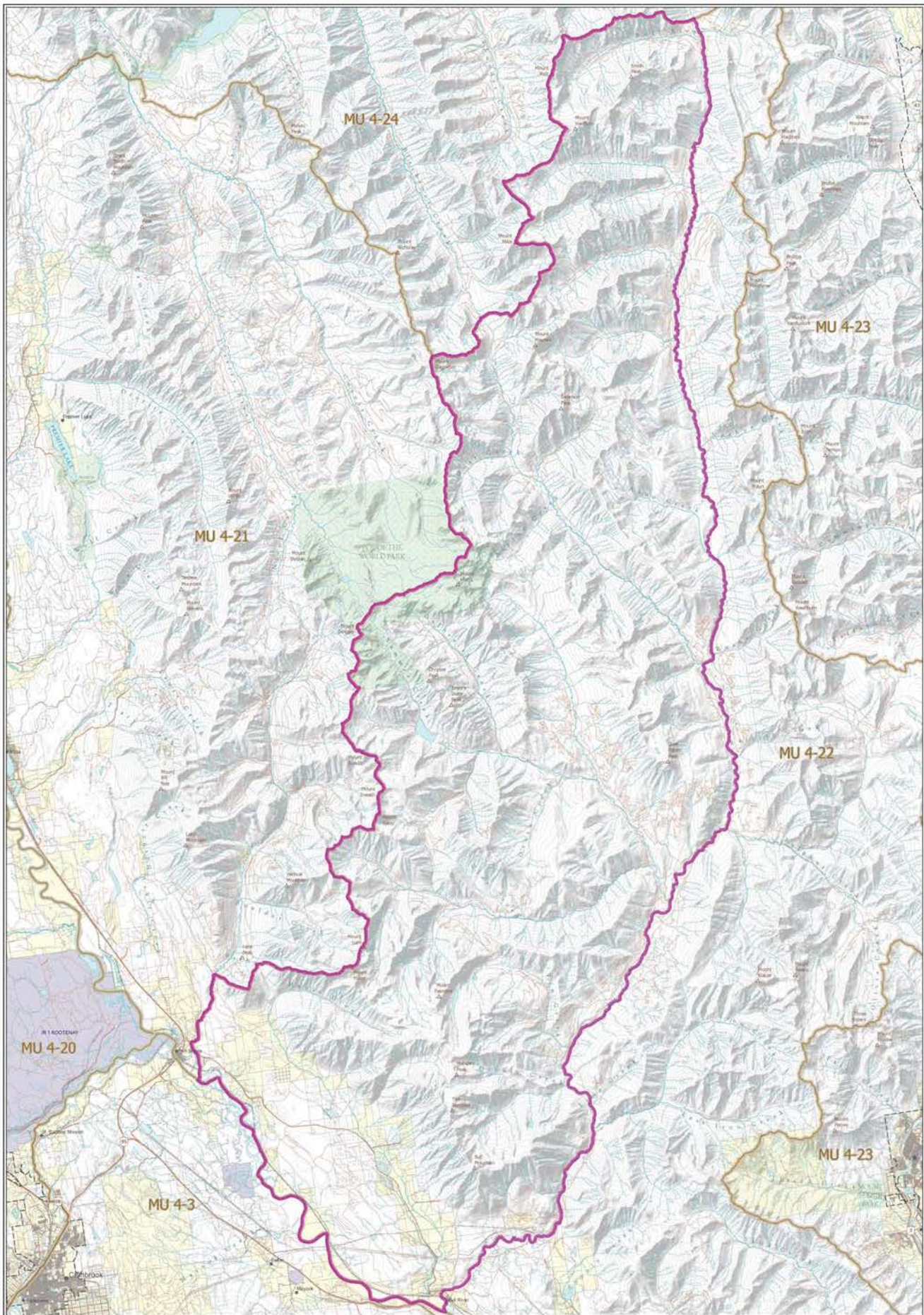
These maps are a generalized map as they do not show the regulated area within each zone as a management or other boundary as they are not shown on the map.

Scale 1:135,000

Intended plot size for this map is 36x22 inches

Produced for Wildlife and Habitat Branch
Produced by GeoBC on 2020/04/21





WILDLIFE ACT
LIMITED ENTRY HUNTING
2020
MOUNTAIN SHEEP
Zone A of 4-22

Scale 1:500,000
 0 10 20 Kilometers

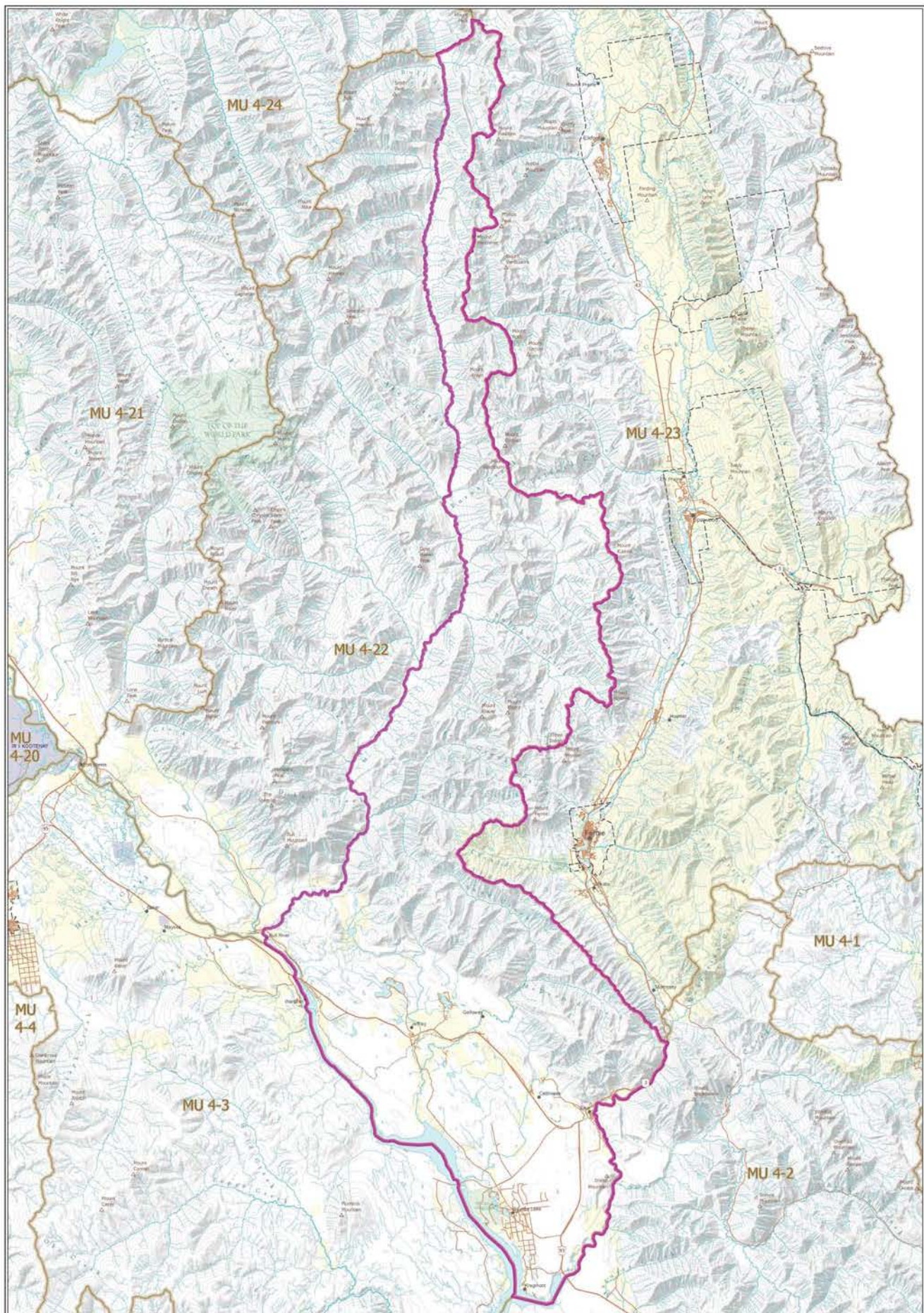
- Limited Entry Hunting
- Wildlife Management Unit
- Indian Reserve
- Private Land
- Provincial Park / Protected Area / Ecological Reserve
- Regional or Local Park

This map requires LEP user knowledge only. For other knowledge information including but not limited to, current land use, management unit boundaries, no hunting/entry zone and other relevant information, refer to the appropriate legislation.

This map is a geographical PDF so that it can be imported into mobile hardware such as a smartphone or tablet for viewing in that party application.

Intended file size for this map is 34622 bytes
 Produced for Wildlife and Habitat Branch
 Produced for CWSBC on 2020/04/22





WILDLIFE ACT
LIMITED ENTRY HUNTING
 2020
MOUNTAIN SHEEP
 Zone B of 4-22

Scale 1:100,000



- Limited Entry Hunting
- Wildlife Management Unit
- Indian Reserve
- Private Land
- Provincial Park / Protected Area / Ecological Reserve
- Regional or Local Park

This map requires LEP user knowledge only. For other knowledge information including, but not limited to, species identification, management unit boundaries, no hunting/entry zone and other relevant natural area, refer to the appropriate regulations.

This map is a geographical PDF so that it can be imported into mobile hardware such as a smartphone or tablet for viewing in field party application.

Intended print size for this map is 34622 inches
 Produced for Wildlife and Habitat Branch
 Produced by CIBC on 2020/04/22



WILDLIFE ACT MOTOR VEHICLE PROHIBITION REGULATION

Map No. 1-1/20
Premier Ridge

Motor Vehicle Closed Areas
Closed Year Round

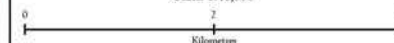
- ▬ Motor Vehicle Prohibition Area (Closed Year Round)
- ▬ Wildlife Management Unit
- ▬ Provincial Park / Protected Area / Ecological Reserve
- ▬ Private Land *
- ▬ Roads Open Year Round
- ▬ Roads Open May 1 to December 31

This map represents the area which prohibits the use of motor vehicles. For other boundary information including, but not limited to, UH zone, management unit boundaries, and no hunting/shooting areas, refer to the appropriate regulations.

These maps are a georeferenced PDF so that it can be imported into mobile hardware such as a smartphone or tablet for viewing in third party applications.

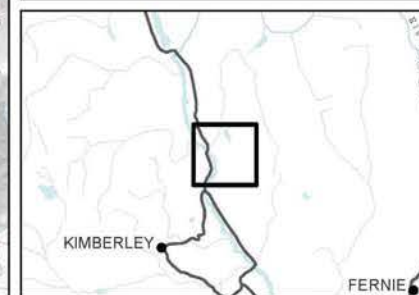
*Land ownership is a visual representation of land parcels in PairedMap BC. Contact the Land Title and Survey Authority for current information on land ownership.

Scale: 1:40,000



Intended plot size for this map is 22x17 inches

Produced for: Wildlife and Habitat Branch
Produced by: GeoBC on 2020-05-13



WILDLIFE ACT MOTOR VEHICLE PROHIBITION REGULATION

Map No. 1-7/20
Pickering Hills


Motor Vehicle Closed Areas
Closed Year Round

- Motor Vehicle Prohibition Area (Closed Year Round)
- Wildlife Management Unit
- Provincial Park / Protected Area / Ecological Reserve
- Regional or Local Park
- Private Land *
- Roads Open Year Round
- Roads Open June 1 - August 31

This map separates the areas which prohibit the use of motor vehicles. For other boundary information including, but not limited to, UEH zone, management unit boundaries, and no hunting/shooting areas, refer to the appropriate regulations.

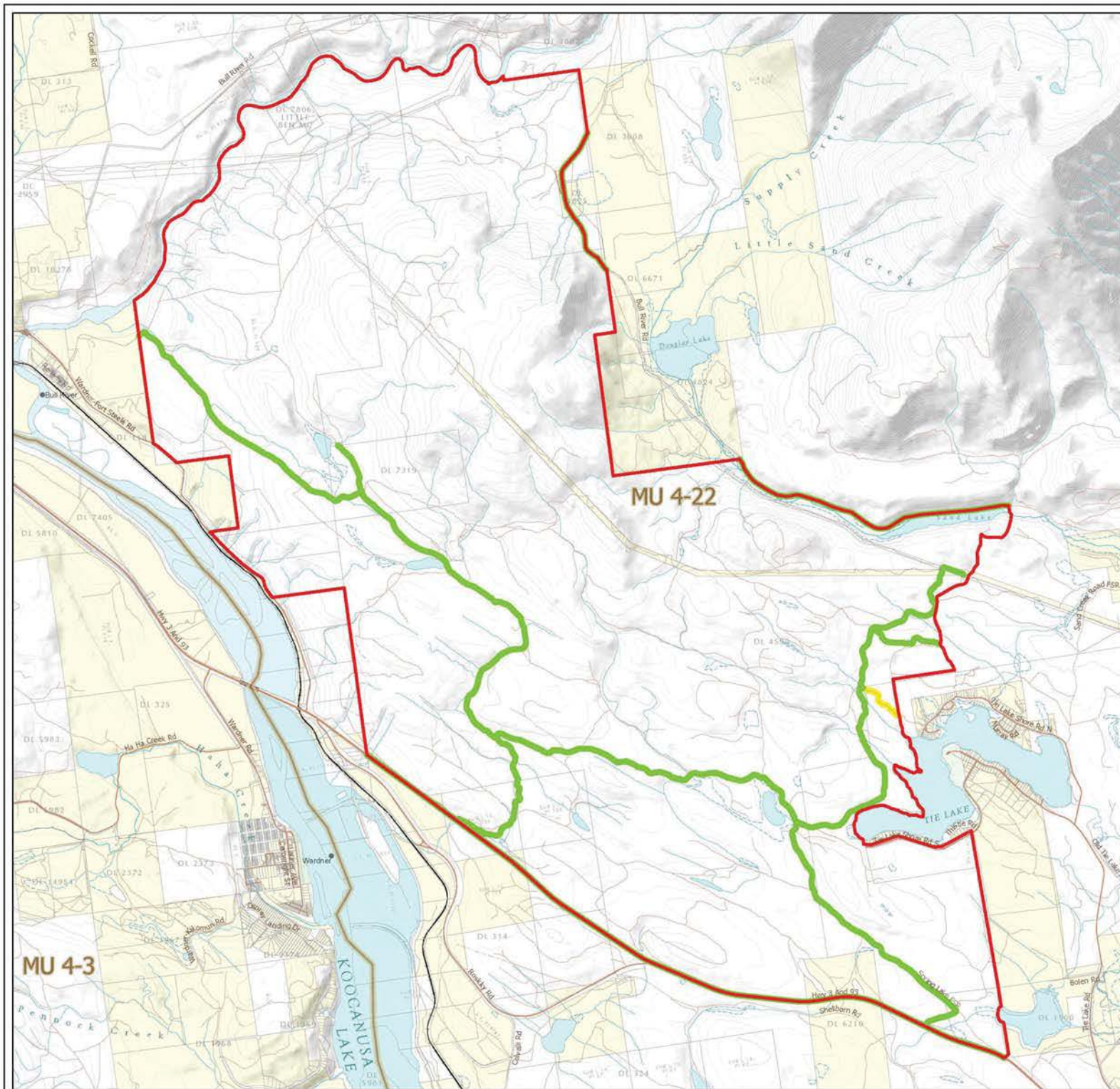
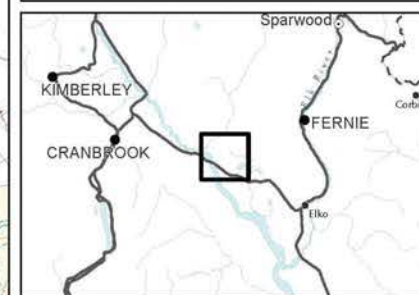
These maps are a georeferenced PDF so that it can be imported into mobile hardware such as a smartphone or tablet for viewing in third party applications.

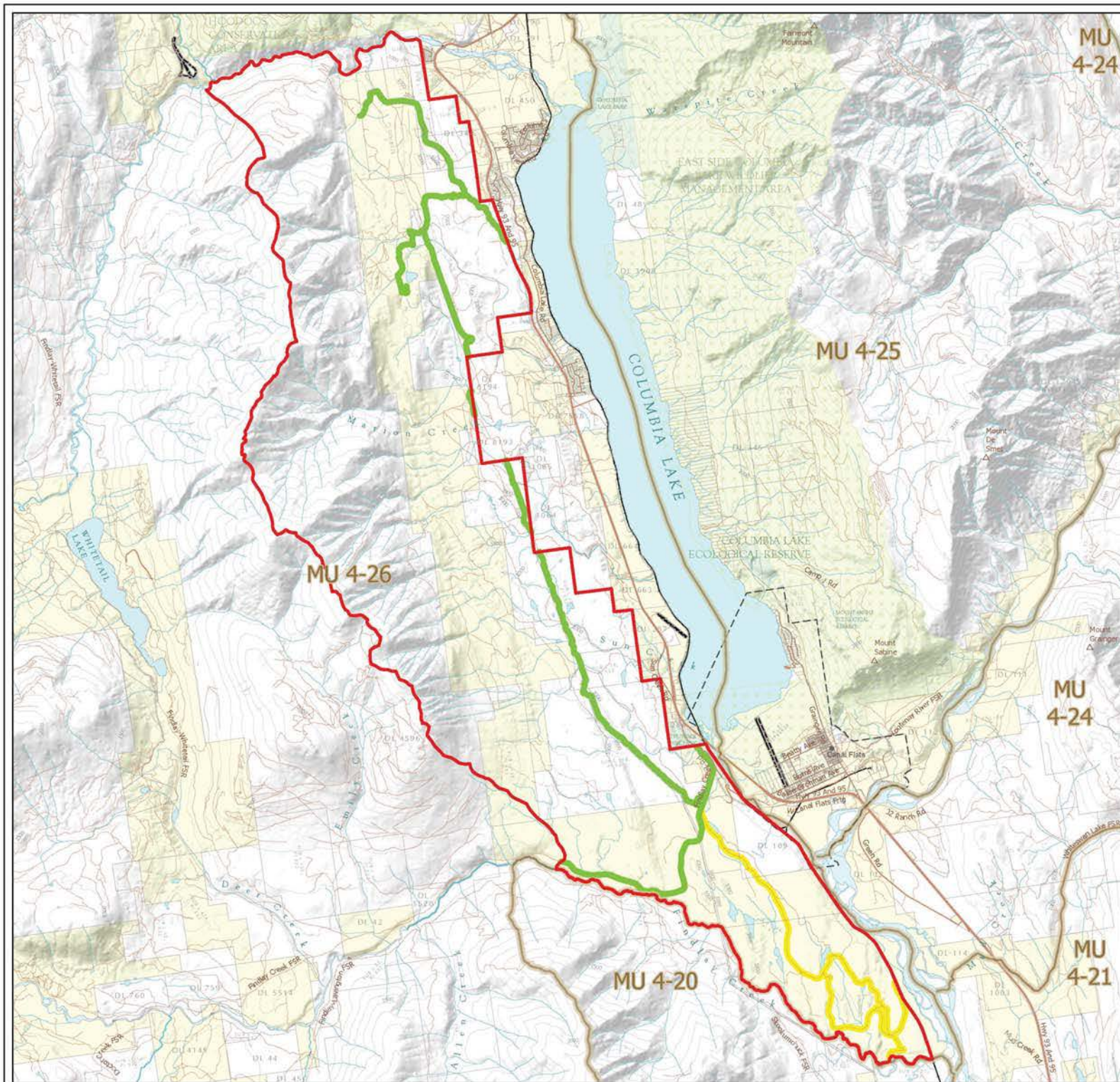
*Land ownership is a visual representation of land parcels in ParcelMap BC. Contact the Land Title and Survey Authority for current information on land ownership.



Intended plot size for this map is 22x17 inches

Produced for: Wildlife and Habitat Branch
Produced by: GeoBC on 2020/03/05





WILDLIFE ACT MOTOR VEHICLE PROHIBITION REGULATION

Map No. 1-11/20
Dutch Creek - Findlay

Motor Vehicle Closed Areas
Closed Year Round

- Motor Vehicle Prohibition Area (Closed Year Round)
- Wildlife Management Unit
- Private Land *
- Roads Open Year Round
- Roads Open May 1 - November 30

This map represents the area which prohibits the use of motor vehicles. For other boundary information including, but not limited to, LEH zone, management unit boundaries, and no hunting/shooting areas, refer to the appropriate regulations.

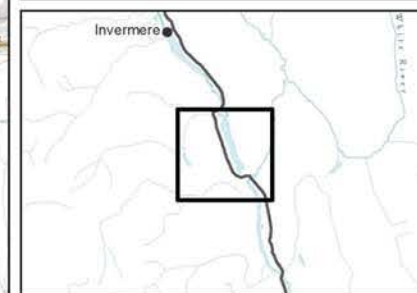
These maps are a georeferenced PDF so that it can be imported into mobile hardware such as a smartphone or tablet for viewing in third party applications.

*Land ownership is a visual representation of land parcels in ParcelMap BC. Contact the Land Title and Survey Authority for current information on land ownership.



Intended plot size for this map is 22x17 inches





Produced for: Wildlife and Habitat Branch
Produced by: GeoBC on 2020/03/05



WILDLIFE ACT MOTOR VEHICLE PROHIBITION REGULATION

Map No. 1-12/20
Sheep Mountain

Motor Vehicle Closed Areas
Closed Year Round


-  Motor Vehicle Prohibition Area (Closed Year Round)
-  Wildlife Management Unit
-  Private Land *
-  Roads Open Year Round

This map represents the area which prohibits the use of motor vehicles. For other boundary information including, but not limited to, UEH zone, management unit boundaries, and no hunting/shooting areas, refer to the appropriate regulations.

These maps are a georeferenced PDF so that it can be imported into mobile hardware such as a smartphone or tablet for viewing in third party applications.

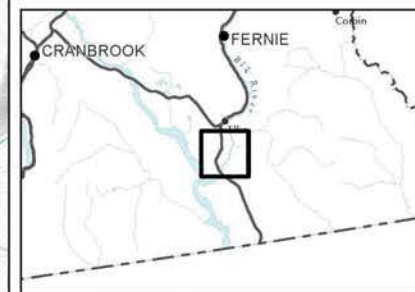
*Land ownership is a visual representation of land parcels in ParcelMap BC. Contact the Land Title and Survey Authority for current information on land ownership.

Scale: 1:30,000



Intended plot size for this map is 22x17 inches

Produced for: Wildlife and Habitat Branch
Produced by: GeoBC on 2020/03/05



WILDLIFE ACT MOTOR VEHICLE PROHIBITION REGULATION

Map No. 1-17/20
Chauncey - Todhunter

Motor Vehicle Closed Areas
Closed Year Round


- ▬ Motor Vehicle Prohibition Area (Closed Year Round)
- ▬ Wildlife Management Unit
- ▬ Regional or Local Park
- ▬ Private Land *
- ▬ Roads Open Year Round
- ▬ Roads Open June 16 - August 31

This map represents the area which prohibits the use of motor vehicles. For other boundary information including, but not limited to, UEH zones, management unit boundaries, and no hunting/shooting areas, refer to the appropriate regulations.

These maps are a georeferenced PDF so that it can be imported into mobile hardware such as a smartphone or tablet for viewing in third party applications.

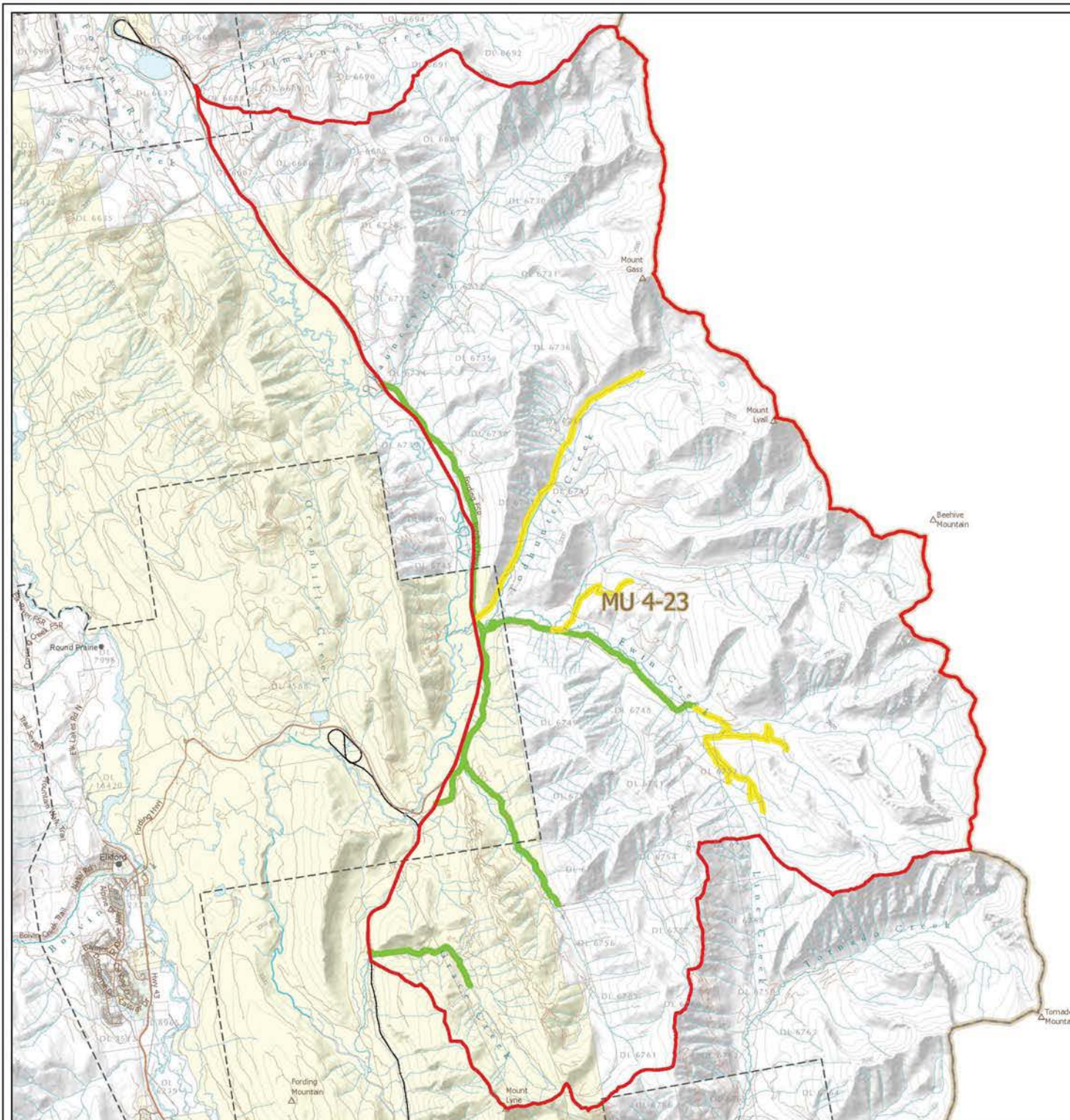
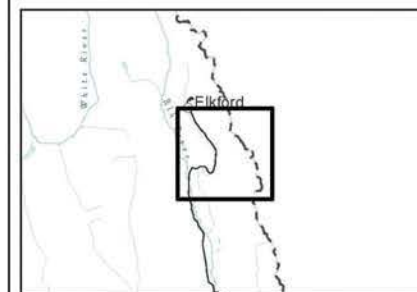
*Land ownership is a visual representation of land parcels in ParcelMap BC. Contact the Land Title and Survey Authority for current information on land ownership.

Scale: 1:60,000








Intended plot size for this map is 22x17 inches

Produced for: Wildlife and Habitat Branch
Produced by: GeoBC on 2020/03/05



This topographic map depicts a mountainous region, with Bull Mountain prominently featured in the upper left. A red boundary line outlines a large area, while a green line traces a path through the center. A yellow-shaded parcel is located on the right side. The map includes labels for 'Little Bull Creek', 'Bull River FSR', and 'Bull River Rd'. Several land parcels are identified with IDs such as D1 313, D1 7867, D1 5006, D1 3005, D1 4625, D1 6671, and D1 4824. Other features include 'Emerald tree Rd', 'private driveway', and 'Farwick Rd'. The text 'MU 4-22' is printed in the lower right quadrant.

Motor Vehicle Closed Areas
Closed Year Round

-  Motor Vehicle Prohibition Area (Closed Year Round)
-  Wildlife Management Unit
-  Private Land *
-  Roads Open Year Round
-  Roads Open November 1 - May 31

This map represents the area which prohibits the use of motor vehicles. For other boundary information including, but not limited to, LEH zones, management unit boundaries, and no hunting/shooting areas, refer to the appropriate regulations.

These maps are a georeferenced PDF so that it can be imported into mobile hardware such as a smartphone or tablet for viewing in third party applications.

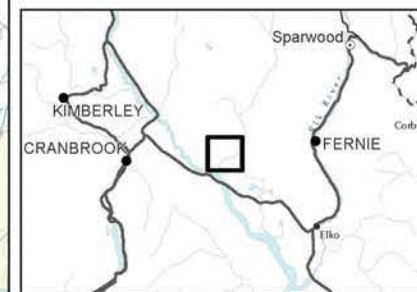
*Land ownership is a visual representation of land parcels in ParcelMap BC. Contact the Land Title and Survey Authority for current information on land ownership.

Scale: 1:22,000



Intended plot size for this map is 22x17 inches






Produced for: Wildlife and Habitat Branch
Produced by: GeoBC on 2020/03/05



Legend:

- MU 4-25 Boundary
- MU 4-26 Boundary
- MU 4-24 Boundary
- MU 4-21 Boundary
- Creek
- Road
- Trail
- Boundary

Motor Vehicle Closed Areas
Closed Year Round


-  Motor Vehicle Prohibition Area (Closed Year Round)
-  Wildlife Management Unit
-  Private Land *
-  Roads Open Year Round
-  Roads Open May 1 - November 30

This map represents the area which prohibits the use of motor vehicles. For other boundary information including, but not limited to, LEH zones, management unit boundaries, and no hunting/shooting areas, refer to the appropriate regulations.

These maps are a georeferenced PDF so that it can be imported into mobile hardware such as a smartphone or tablet for viewing in third party applications

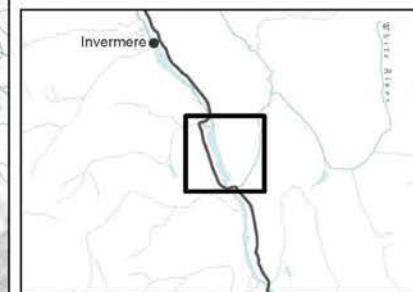
*Land ownership is a visual representation of land parcels in ParcelMap BC. Contact the Land Title and Survey Authority for current information on land ownership.

Scale: 1:50,000



Intended plot size for this map is 22x17 inches

Produced for: Wildlife and Habitat Branch
Produced by: GeoBC on 2020/03/05



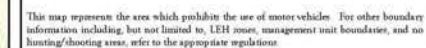
Map No. 1-33/20
Cherry Creek - Bummers Flats

Map No. 1-33/20

Cherry Creek - Bummers Flats

Motor Vehicle Closed Areas


Closed Year Round



These maps are a georeferenced PDF so that it can be imported into mobile hardware such as a smartphone or tablet for viewing in third party applications

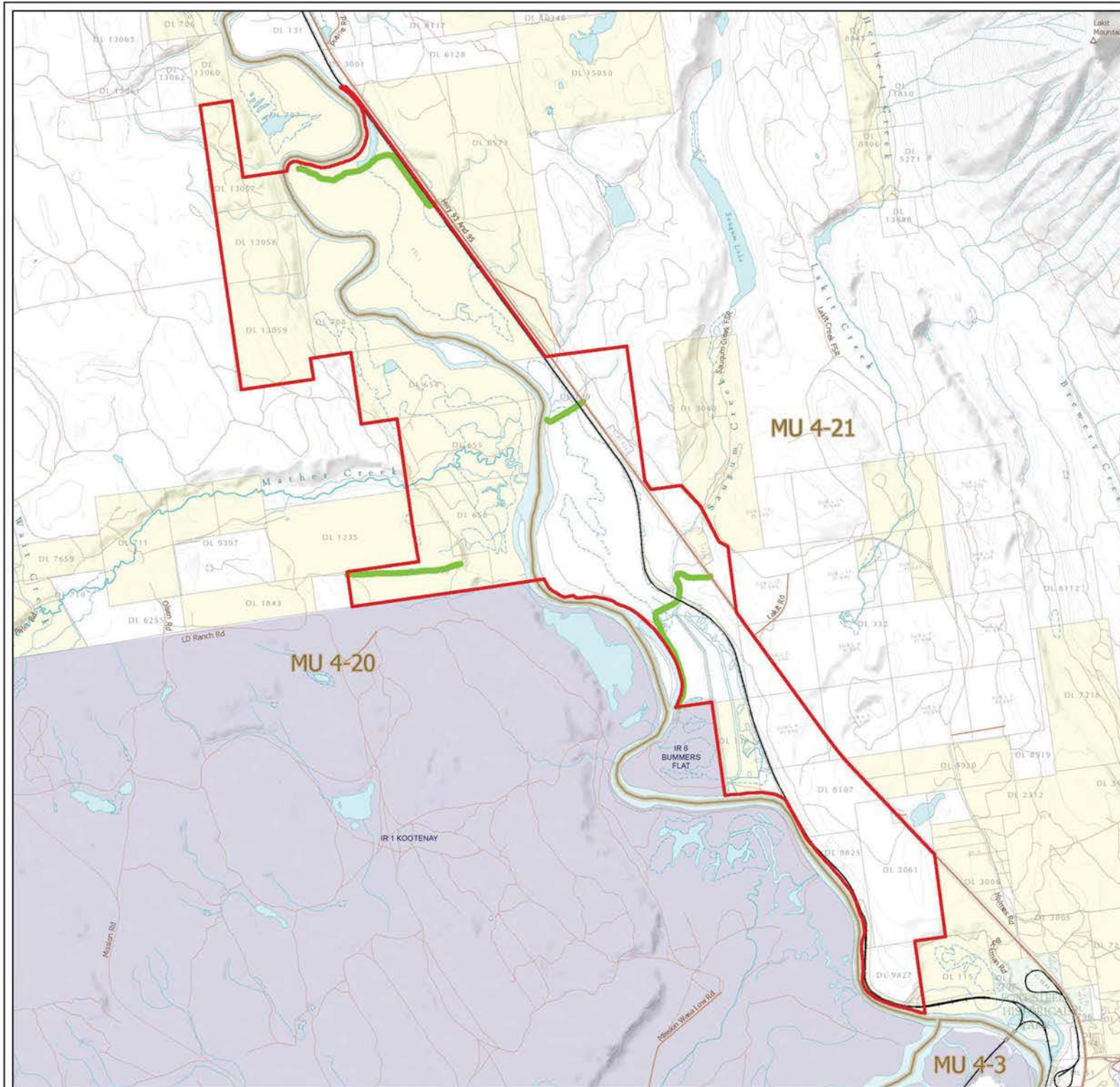
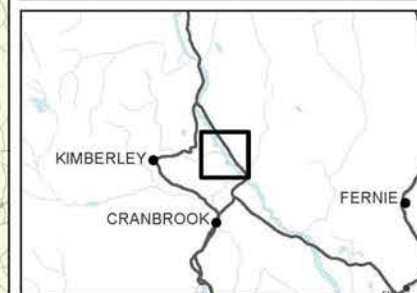
*Land ownership is a visual representation of land parcels in ParcelMap BC.
Contact the Land Title and Survey Authority for current information on land ownership.

Scale: 1:30,000



Intended plot size for this map is 22x17 inches

Produced for: Wildlife and Habitat Branch
Produced by: GeoBC on 2020/03/05



WILDLIFE ACT MOTOR VEHICLE PROHIBITION REGULATION

Map No. 1-34/20
Wigwam Flats - Mt. Broadwood/
Sportsmans Ridge

Motor Vehicle Closed Areas
Closed Year Round


- ▬ Motor Vehicle Prohibition Area (Closed Year Round)
- ▬ Wildlife Management Unit
- ▬ Provincial Park / Protected Area / Ecological Reserve
- ▬ Private Land *
- ▬ Roads Open Year Round
- ▬ Roads Open June 15 - June 30
- ▬ Roads Open June 15 - August 31

This map represents the area which prohibits the use of motor vehicles. For other boundary information including, but not limited to, UEH zone, management unit boundaries, and no hunting/shooting areas, refer to the appropriate regulations.

These maps are a georeferenced PDF so that it can be imported into mobile hardware such as a smartphone or tablet for viewing in third party applications.

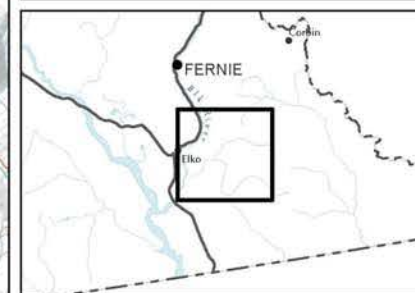
*Land ownership is a visual representation of land parcels in ParcelMap BC. Contact the Land Title and Survey Authority for current information on land ownership.

Scale: 1:60,000



Intended plot size for this map is 22x17 inches

Produced for: Wildlife and Habitat Branch
Produced by: GeoBC on 2020/03/06



WILDLIFE ACT MOTOR VEHICLE PROHIBITION REGULATION

Map No. 1-35/20
Galton Range

Motor Vehicle Closed Areas
Closed Year Round


- ▬ Motor Vehicle Prohibition Area (Closed Year Round)
- ▬ Wildlife Management Unit
- ▬ Indian Reserve
- ▬ Provincial Park / Protected Area / Ecological Reserve
- ▬ Private Land *
- ▬ Roads Open Year Round
- ▬ Roads Seasonally Open September 1 - June 15

This map represents the area which prohibits the use of motor vehicles. For other boundary information including, but not limited to, UEH zone, management unit boundaries, and no hunting/shooting areas, refer to the appropriate regulations.

These maps are a georeferenced PDF so that it can be imported into mobile hardware such as a smartphone or tablet for viewing in third party applications.

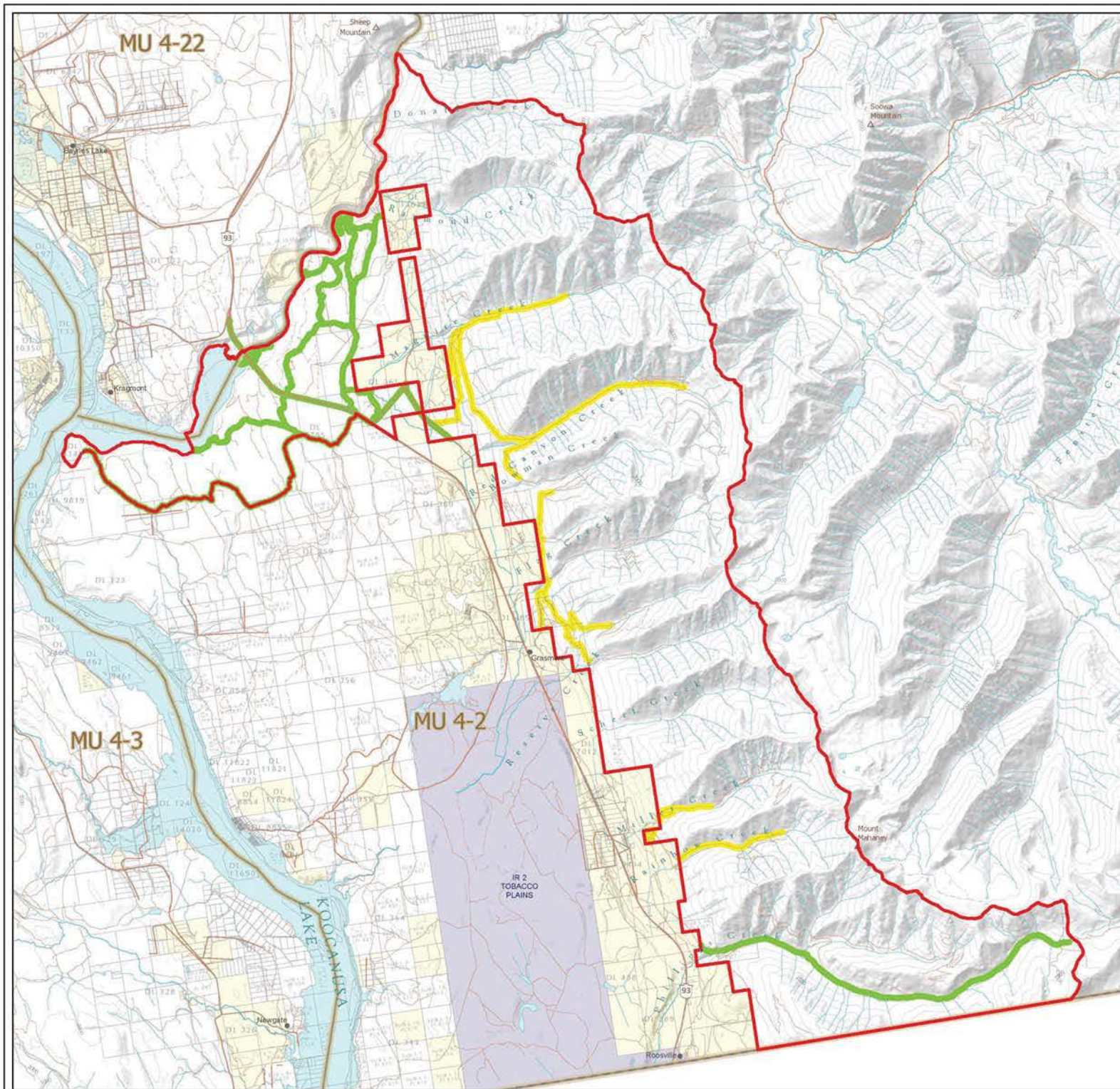
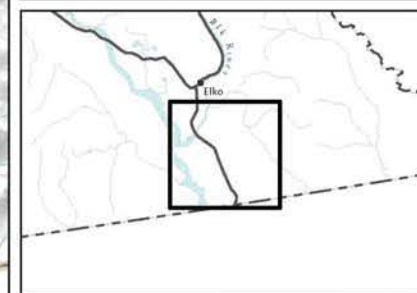
*Land ownership is a visual representation of land parcels in PairedMap BC. Contact the Land Title and Survey Authority for current information on land ownership.

Scale: 1:70,000



Intended plot size for this map is 22x17 inches

Produced for: Wildlife and Habitat Branch
Produced by: GeoBC on 2020/03/05



WILDLIFE ACT MOTOR VEHICLE PROHIBITION REGULATION

Map No. 1-37/20
Weigert Creek

Motor Vehicle Closed Areas
Closed Year Round


- ▬ Motor Vehicle Prohibition Area (Closed Year Round)
- ▬ Wildlife Management Unit
- ▬ Regional or Local Park
- ▬ Private Land *
- ▬ Roads Open Year Round
- ▬ Roads Open July 1 - August 31 ATV Use Only

This map represents the area which prohibits the use of motor vehicles. For other boundary information including, but not limited to, UEH zone, management unit boundaries, and no hunting/shooting areas, refer to the appropriate regulations.

These maps are a georeferenced PDF so that it can be imported into mobile hardware such as a smartphone or tablet for viewing in third party applications.

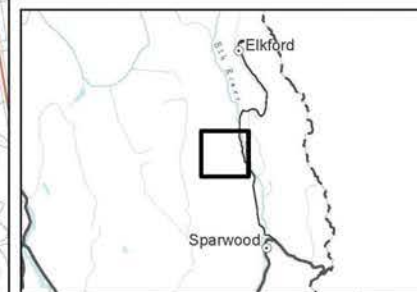
*Land ownership is a visual representation of land parcels in ParcelMap BC. Contact the Land Title and Survey Authority for current information on land ownership.

Scale: 1:30,000



Intended plot size for this map is 22x17 inches








Produced for: Wildlife and Habitat Branch
Produced by: GeoBC on 2020/03/05



WILDLIFE ACT MOTOR VEHICLE PROHIBITION REGULATION

Map No. 1-38/20
Upper Elk Valley - Fording River

Motor Vehicle Closed Areas
Closed Year Round

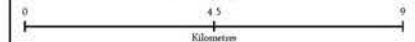
-  Motor Vehicle Prohibition Area (Closed Year Round)
-  Snowmobiles are prohibited within these polygons at all times
-  Wildlife Management Unit
-  Private Land *
-  Roads Open Year Round
-  Roads Open July 1 - August 31 ATV Use Only
-  Trails Open December 1 - April 30 SNOWMOBILE Use Only

This map represents the area which prohibits the use of motor vehicles. For other boundary information including, but not limited to, UEH zone, management unit boundaries, and no hunting/shooting areas, refer to the appropriate regulations.

These maps are a georeferenced PDF so that it can be imported into mobile hardware such as a smartphone or tablet for viewing in third party applications.

*Land ownership is a visual representation of land parcels in ParcelMap BC. Contact the Land Title and Survey Authority for current information on land ownership.

Scale: 1:90,000



Intended plot size for this map is 22x17 inches

Produced for: Wildlife and Habitat Branch
Produced by: GeoBC on 2020/04/24



WILDLIFE ACT MOTOR VEHICLE PROHIBITION REGULATION

Map No. 142/20
Alexander Creek

Motor Vehicle Closed Areas
Closed Year Round

- Motor Vehicle Prohibition Area (Closed Year Round)
- Snowmobiles are prohibited within the polygons at all times
- Wildlife Management Unit
- Provincial Park / Protected Area / Ecological Reserve
- Regional or Local Park
- Private Land*
- Roads Open Year Round
- Roads Open September 1 - November 30 ATV Use Only
- Roads Open June 16 - March 31
- Roads Open December 1 - August 31

This map represents the areas which prohibit the use of motor vehicles. For other boundary information including the current to 1:250,000 scale management unit boundaries, and the existing planning areas, refer to the appropriate regulations.

These regulations apply to all vehicles on roads that are to be regulated and include vehicles such as snowmobiles or vehicles used in other regulated areas.

*Land ownership is a responsibility of land users in British Columbia.

Correct the Land Title and Survey Authority for current information on land ownership.

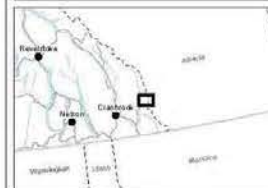
Scale: 1:30,000

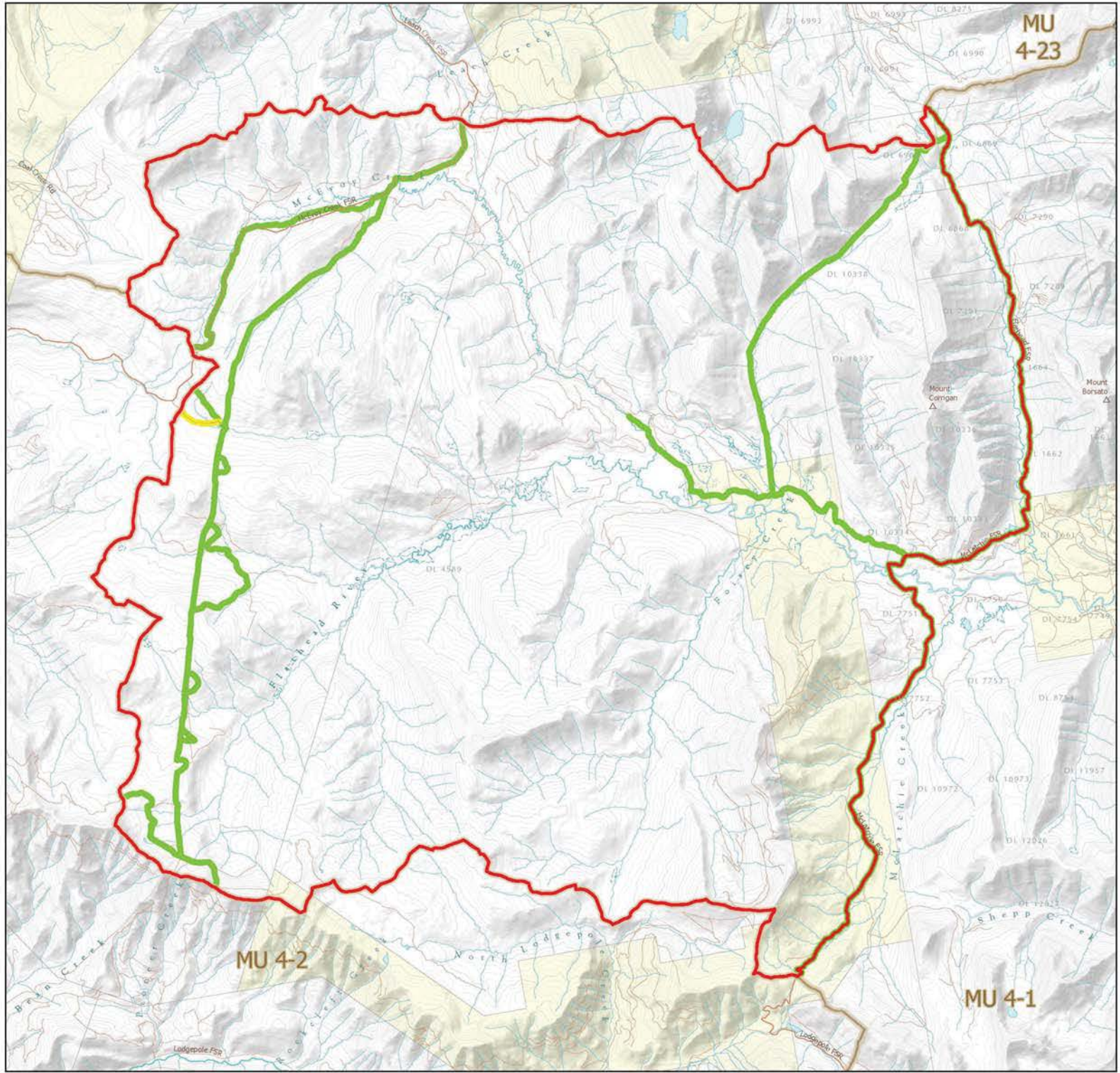
0 25 50
Metres

Intended plot size for this map is 36x22 inches

Produced for Wildlife and Habitat Details

Produced by: GeoBC on: 2020/04/24





WILDLIFE ACT
MOTOR VEHICLE
PROHIBITION REGULATION

Map No. 1-72/20
Upper Flathead


Motor Vehicle Closed Areas
Closed Year Round

- Motor Vehicle Prohibition Area (Closed Year Round)
- Wildlife Management Unit
- Private Land *
- Roads Open Year Round
- Roads Seasonally Open December 1 - March 31

This map represents the area which prohibits the use of motor vehicles. For other boundary information including, but not limited to, UEH zone, management unit boundaries, and no hunting/shooting areas, refer to the appropriate regulations.

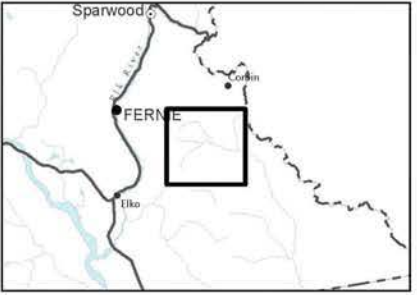
These maps are a georeferenced PDF so that it can be imported into mobile hardware such as a smartphone or tablet for viewing in third party applications.

*Land ownership is a visual representation of land parcels in ParcelMap BC. Contact the Land Title and Survey Authority for current information on land ownership.



Intended plot size for this map is 22x17 inches

Produced for: Wildlife and Habitat Branch
Produced by: GeoBC on 2020/03/06



WILDLIFE ACT MOTOR VEHICLE PROHIBITION REGULATION

Map No. 1-73/20
East Flathead

Motor Vehicle Closed Areas
Closed Year Round

- ▬ Motor Vehicle Prohibition Area (Closed Year Round)
- ▬ Wildlife Management Unit
- ▬ Private Land *
- ▬ Roads Open Year Round
- ▬ Roads Open June 7 - September 9
- ▬ Roads Open November 1 - May 31 SNOWMOBILE Use Only

The map represents the area which prohibits the use of motor vehicles. For other boundary information including but not limited to, 100% crown, management unit boundaries, and on hunting/boating areas, refer to the appropriate regulations.

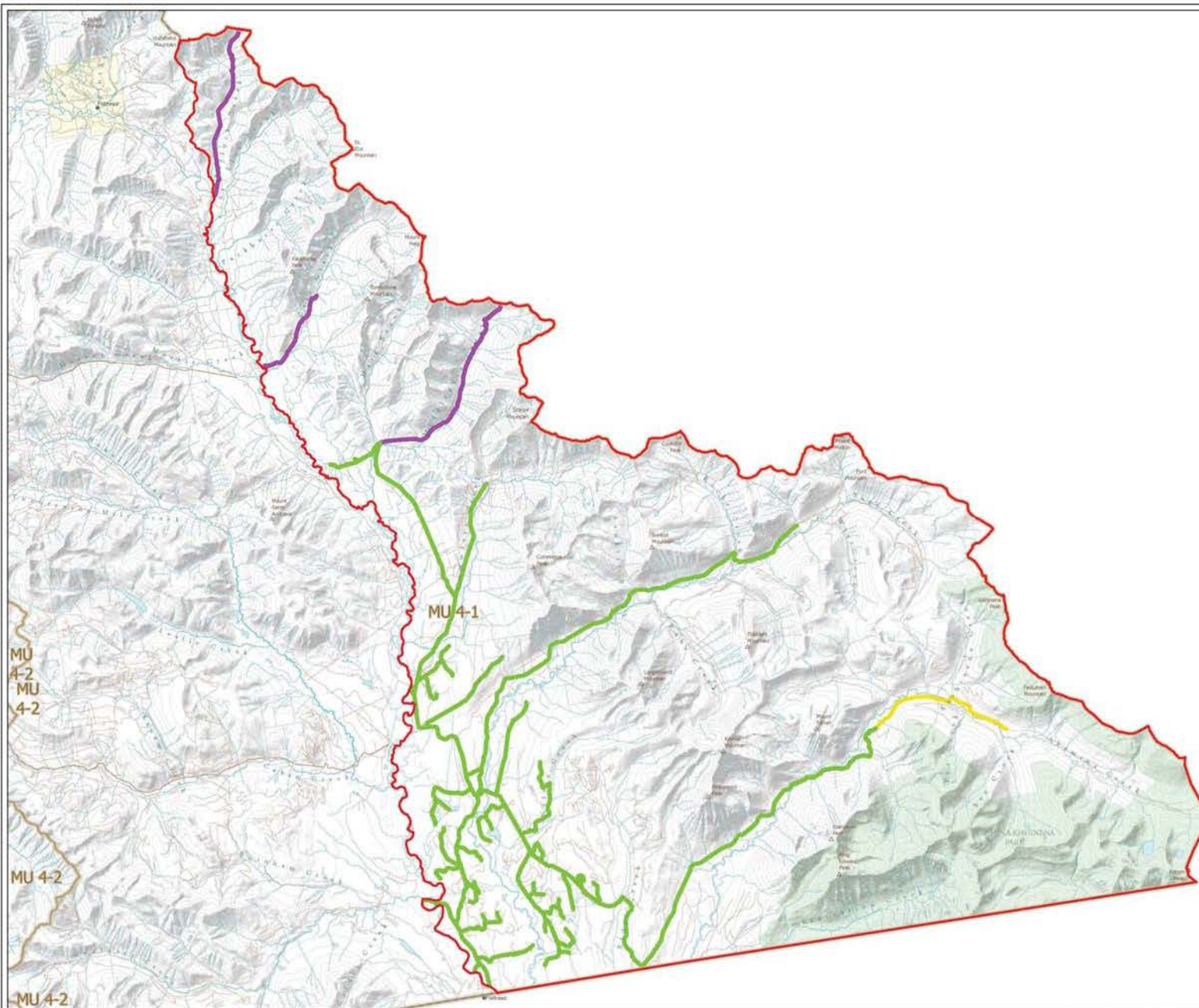
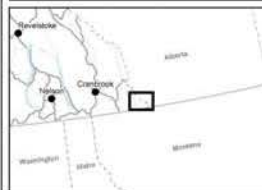
There may be a geographical IDP on this map but it may be impacted into outside boundaries such as a watershed or within its setting in that area regulation.

*Land ownership is a visual representation of land parcels in British Columbia. Consult the Land Title and Survey Authority for current information on land ownership.

Scale: 1:80,000

Intended plot size for this map is 36x22 inches




Produced for Wildlife and Habitat Branch
Produced by GeoBC on 2020/05/06



WILDLIFE ACT MOTOR VEHICLE PROHIBITION REGULATION

Map No. 1-81/20
Holt Creek

Motor Vehicle Closed Areas
Closed Year Round

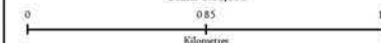
-  Motor Vehicle Prohibition Area (Closed Year Round)
-  Wildlife Management Unit
-  National Park

This map represents the area which prohibits the use of motor vehicles. For other boundary information including, but not limited to, LEH zones, management unit boundaries, and no hunting/shooting areas, refer to the appropriate regulations.

These maps are a georeferenced PDF so that it can be imported into mobile hardware such as a smartphone or tablet for viewing in third party applications.

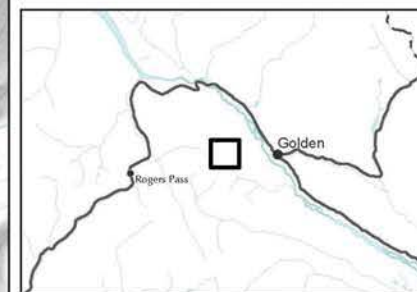
*Land ownership is a visual representation of land parcels in ParcelMap BC. Contact the Land Title and Survey Authority for current information on land ownership.

Scale: 1:18,000



Intended plot size for this map is 22x17 inches




Produced for: Wildlife and Habitat Branch
Produced by: GeoBC on 2020/03/05



WILDLIFE ACT MOTOR VEHICLE PROHIBITION REGULATION

Map No. 1-82/20
Lang Creek

Motor Vehicle Closed Areas
Closed Year Round

-  Motor Vehicle Prohibition Area (Closed Year Round)
-  Wildlife Management Unit
-  National Park

This map represents the area which prohibits the use of motor vehicles. For other boundary information including, but not limited to, UEH zone, management unit boundaries, and no hunting/shooting areas, refer to the appropriate regulations.

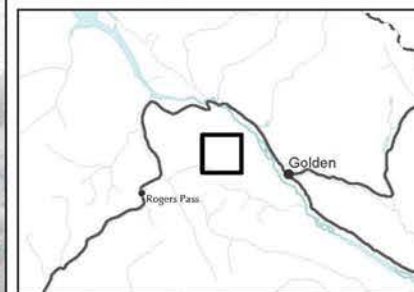
These maps are a georeferenced PDF so that it can be imported into mobile hardware such as a smartphone or tablet for viewing in third party applications.

*Land ownership is a visual representation of land parcels in ParcelMap BC. Contact the Land Title and Survey Authority for current information on land ownership.

Scale: 1:25,000
0 1 2
Kilometres

Intended plot size for this map is 22x17 inches

Produced for: Wildlife and Habitat Branch
Produced by: GeoBC on 2020/03/06



WILDLIFE ACT MOTOR VEHICLE PROHIBITION REGULATION

Map No. 1-109/20
Dutch Creek and Brewer Creek

Motor Vehicle Closed Areas
Closed Year Round

- Motor Vehicle Prohibition Area (Closed Year Round)
- Wildlife Management Unit
- Indian Reserve
- Provincial Park / Protected Area / Ecological Reserve
- Private Land *
- Roads Open Year Round
- Roads Open June 16 - October 15
- Roads Open June 16 - August 31 & December 1 - March 31

This map represents the area which prohibits the use of motor vehicles. For other boundary information including but not limited to, EOT, water, management unit boundaries, and on hunting/boating areas, refer to the appropriate regulations.

These maps are a geographical PDF so that it can be imported into a GIS system such as a mapserver or other GIS system to display the data.

*Land ownership is a visual representation of land parcels in British Columbia.

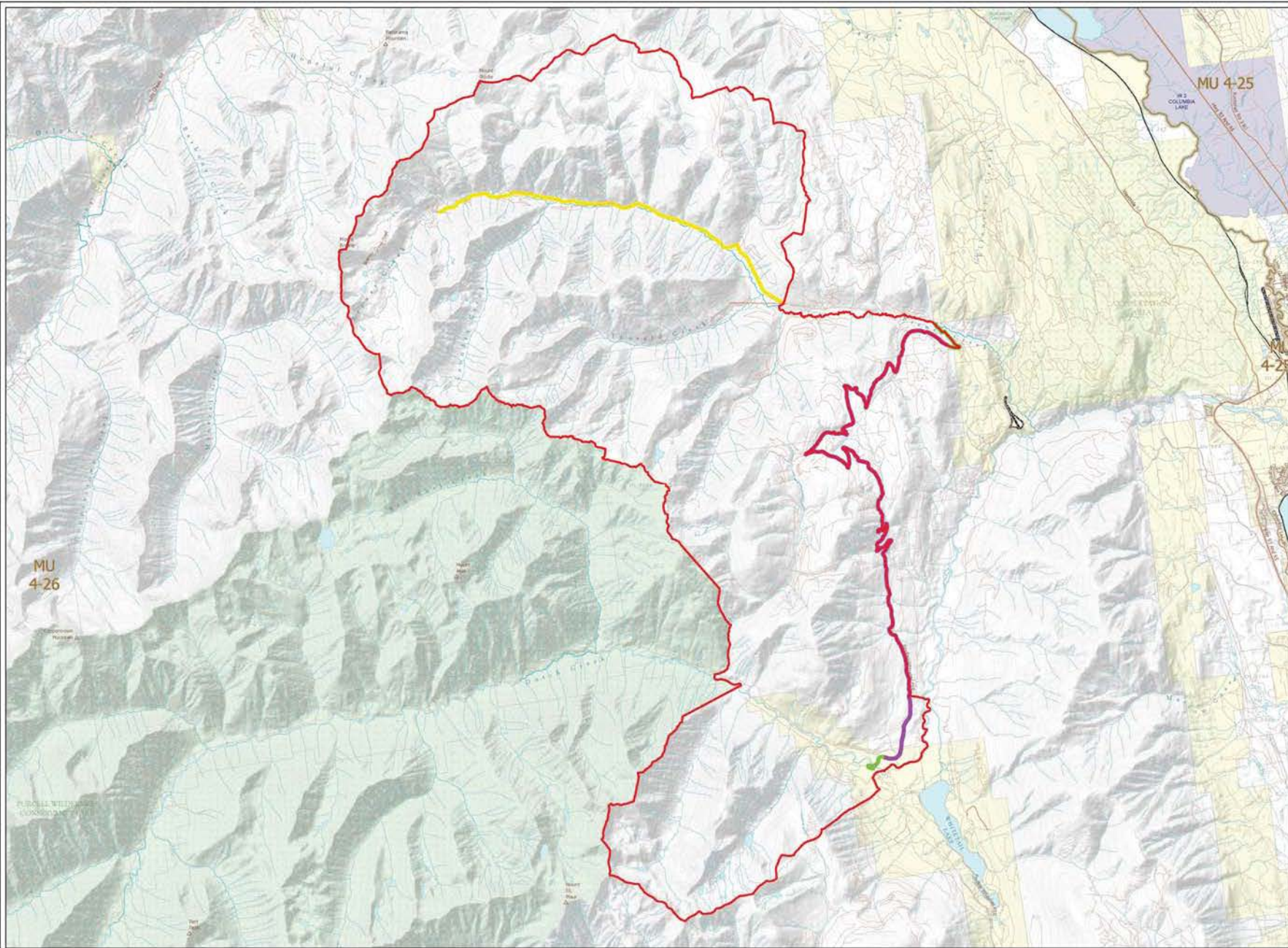
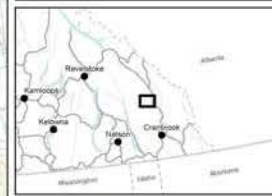
Source: the Land Title and Survey Authority for current information on land ownership.

Scale: 1:50,000

Horizontal plot size for this map is 36x22 inches

Produced for Wildlife and Habitat Branch




Produced by GeoBC on 2020/05/09



WILDLIFE ACT MOTOR VEHICLE PROHIBITION REGULATION

Map No. 1-116/20
Netalzul Mountain

Motor Vehicle Closed Areas
Closed October 1 to April 30


-  Motor Vehicle Prohibition Area (Closed Seasonally)
-  Wildlife Management Unit
-  Provincial Park / Protected Area / Ecological Reserve

This map represents the area which prohibits the use of motor vehicles. For other boundary information including, but not limited to, UEH zones, management unit boundaries, and no hunting/shooting areas, refer to the appropriate regulations.

These maps are a georeferenced PDF so that it can be imported into mobile hardware such as a smartphone or tablet for viewing in third party applications.

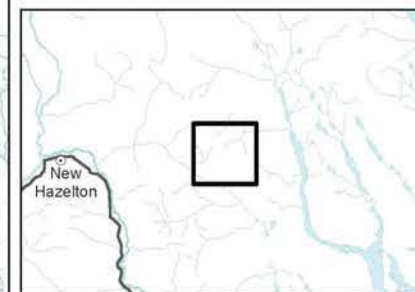
*Land ownership is a visual representation of land parcels in ParcelMap BC. Contact the Land Title and Survey Authority for current information on land ownership.

Scale: 1:40,000



Intended plot size for this map is 22x17 inches

Produced for: Wildlife and Habitat Branch
Produced by: GeoBC on 2020/04/14



WILDLIFE ACT MOTOR VEHICLE PROHIBITION REGULATION

Map No. 1-117/20
Trapper Mountain

Motor Vehicle Closed Areas
Road Closure

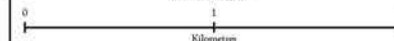
- Wildlife Management Unit
- Provincial Park / Protected Area / Ecological Reserve
- Roads Closed Year Round

This map represents the area which prohibits the use of motor vehicles. For other boundary information including, but not limited to, UEH zone, management unit boundaries, and no hunting/shooting areas, refer to the appropriate regulations.

These maps are a georeferenced PDF so that it can be imported into mobile hardware such as a smartphone or tablet for viewing in third party applications.

*Land ownership is a visual representation of land parcels in ParcelMap BC. Contact the Land Title and Survey Authority for current information on land ownership.

Scale: 1:20,000



Intended plot size for this map is 22x17 inches




Produced for: Wildlife and Habitat Branch
Produced by: GeoBC on 2020/04/24



WILDLIFE ACT MOTOR VEHICLE PROHIBITION REGULATION

Map No. 2-9c/20
Iron, Lime, Oveson Creek

Motor Vehicle Hunting Closed Areas
Closed April 1 to June 30 and September 1 to February 28
(February 29 in a leap year)

-  Motor Vehicle Prohibition Area (Closed Seasonally)
-  Wildlife Management Unit
-  Private Land *

This map represents the area which prohibits the use of motor vehicles. For other boundary information including, but not limited to, UH zone, management unit boundaries, and no hunting/shooting areas, refer to the appropriate regulations.

These maps are a georeferenced PDF so that it can be imported into mobile hardware such as a smartphone or tablet for viewing in third party applications.

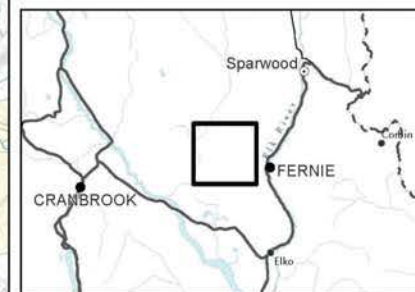
*Land ownership is a visual representation of land parcels in ParcelMap BC. Contact the Land Title and Survey Authority for current information on land ownership.

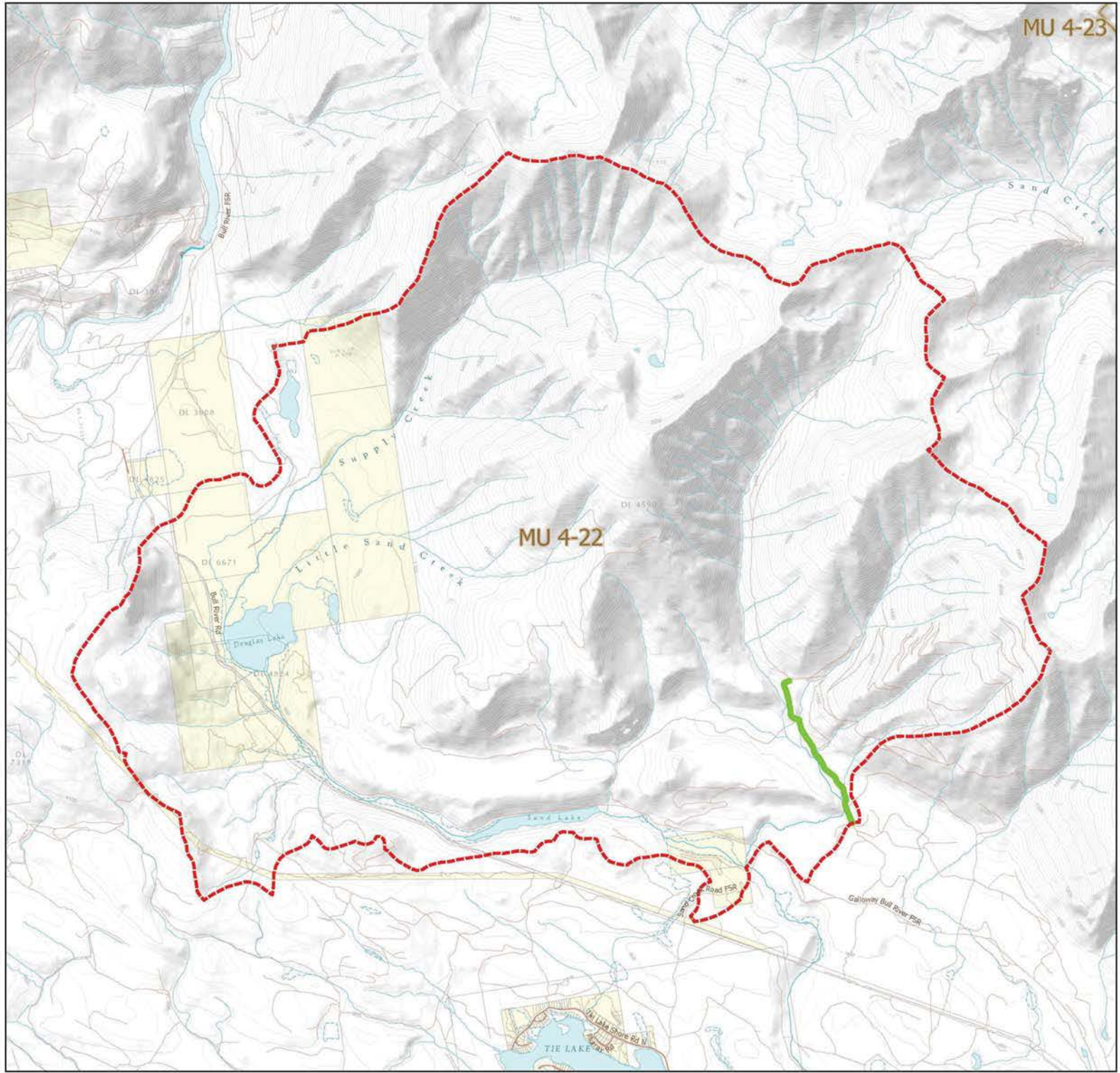
Scale: 1:40,000



Intended plot size for this map is 22x17 inches

Produced for: Wildlife and Habitat Branch
Produced by: GeoBC on 2020/03/06





WILDLIFE ACT MOTOR VEHICLE PROHIBITION REGULATION

Map No. 2-9m/20
Little Sand Creek


Motor Vehicle Hunting Closed Areas
Closed April 1 to June 30 and September 1 to February 28
(February 29 in a leap year)

- Motor Vehicle Prohibition Area (Closed Seasonally)
- Wildlife Management Unit
- Regional or Local Park
- Private Land *
- Roads Open Year Round

This map represents the area which prohibits the use of motor vehicles. For other boundary information including, but not limited to, UH zone, management unit boundaries, and no hunting/shooting areas, refer to the appropriate regulations.

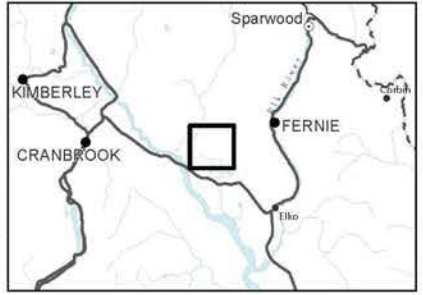
These maps are a georeferenced PDF so that it can be imported into mobile hardware such as a smartphone or tablet for viewing in third party applications.

*Land ownership is a visual representation of land parcels in PairedMap BC. Contact the Land Title and Survey Authority for current information on land ownership.



Intended plot size for this map is 22x17 inches

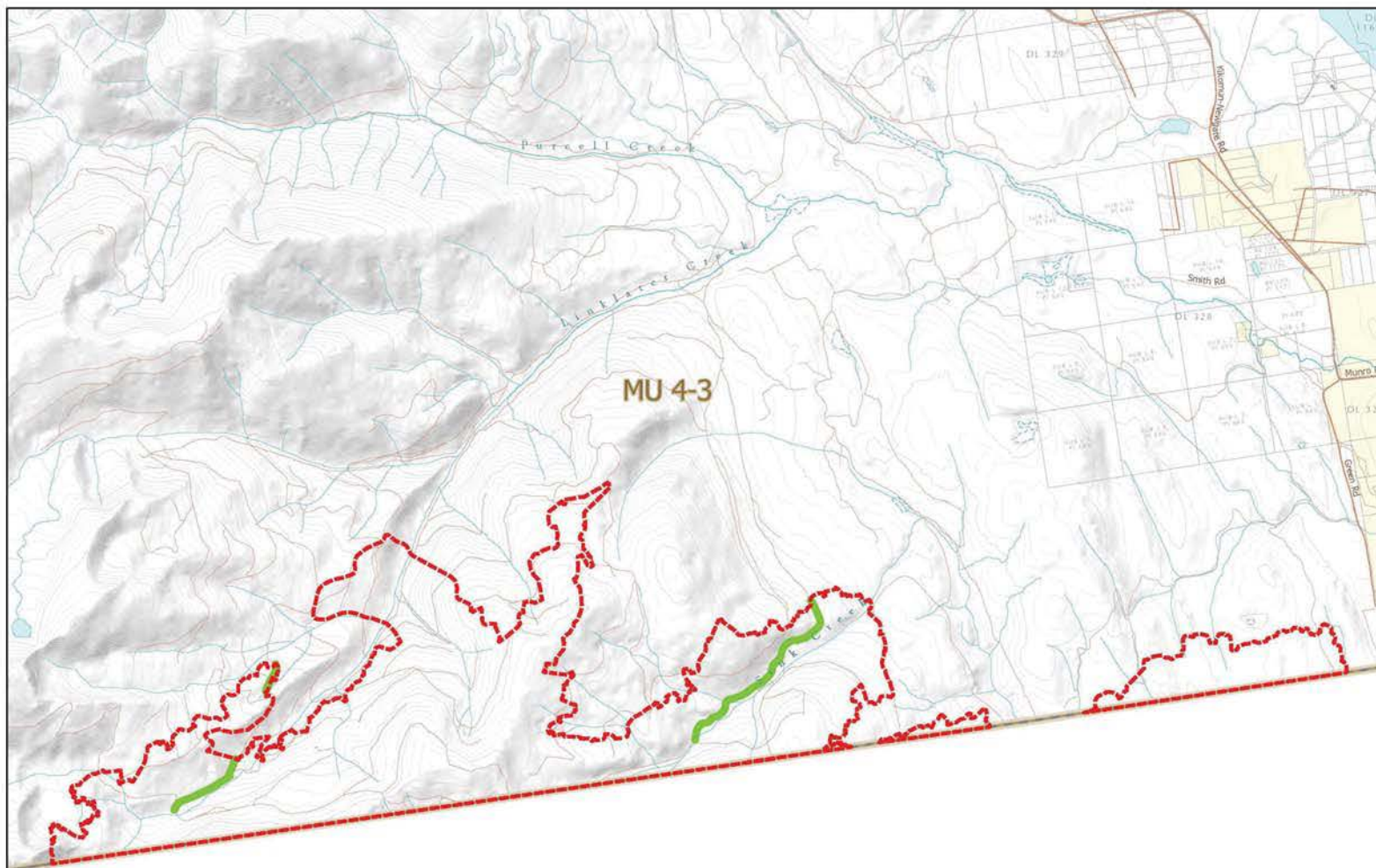
Produced for: Wildlife and Habitat Branch
Produced by: GeoBC on 2020/03/06



WILDLIFE ACT MOTOR VEHICLE PROHIBITION REGULATION

Map No. 244/20
Linklater Creek

Motor Vehicle Hunting Closed Areas
Closed September 1 to November 30




- Motor Vehicle Prohibition Area (Closed Seasonally)
- Wildlife Management Unit
- Private Land *
- Roads Open Year Round

This map represents the area which prohibits the use of motor vehicles. For other boundary information including, but not limited to, UEH zones, management unit boundaries, and no hunting/shooting areas, refer to the appropriate regulations.

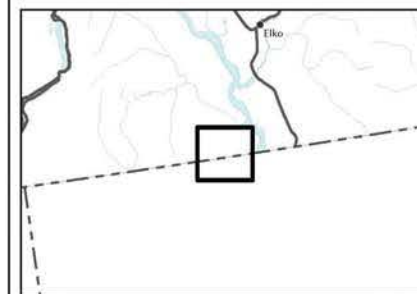
These maps are a georeferenced PDF so that it can be imported into mobile hardware such as a smartphone or tablet for viewing in third party applications.

*Land ownership is a visual representation of land parcels in ParcelMap BC. Contact the Land Title and Survey Authority for current information on land ownership.



Intended plot size for this map is 22x17 inches

Produced for: Wildlife and Habitat Branch
Produced by: GeoBC on 2020/03/06



WILDLIFE ACT MOTOR VEHICLE PROHIBITION REGULATION

Map No. 6-5/20
Elephant Hill

ATV Hunting Closed Areas
Closed Year Round

- Motor Vehicle Prohibition Area (Closed Year Round)
- Wildlife Management Unit
- Indian Reserve
- Private Land *
- Provincial Park / Protected Area / Ecological Reserve
- Regional or Local Park

The map represents the area which prohibits the use of motor vehicles. For other boundary information including but not limited to: (1) motor management unit boundaries; and (2) hunting/shooting areas, refer to the appropriate regulation.

This map is a geographical PDF so that it can be imported into mobile hardware such as a smartphone or tablet for viewing in field applications.

*Land ownership is a visual representation of land parcels in British Columbia. Consult the Land Title and Survey Authority for current information on land ownership.

Scale: 1:150,000
0 1.5 3 Kilometers

Intended plot size for this map is 34x22 inches

Produced for: Wildlife and Habitat Branch
Produced by: GeoBC on 2020/02/14

