

PROVINCE OF BRITISH COLUMBIA

ORDER OF THE MINISTER OF FORESTS

FORESTS AND RANGE

PRACTICES ACT

Ministerial Order No. M299

I, Katrine Conroy, Minister of Forests, pursuant to sections 7(1) and (2) of the Government Actions Regulation (GAR), order that:

- a) scenic areas and Visual Quality Objectives (VQOs) in the Sunshine Coast Natural Resource District, which were established through a district manager's letter, dated May 16, 1997, under the provisions of the Operational and Site Planning Regulation, are cancelled;
- b) scenic areas and Visual Quality Objectives (VQOs) in Tree Farm Licence 39, Block 1, which were established under the Sunshine Coast Forest District VQO GAR Order, dated June 19, 2009, are cancelled;
- c) scenic areas and VQOs for the Sunshine Coast Natural Resource District are established as set out in the maps attached as Schedule A.

Sept. 15, 2022
Date


Minister of Forests
(or authorized signatory)

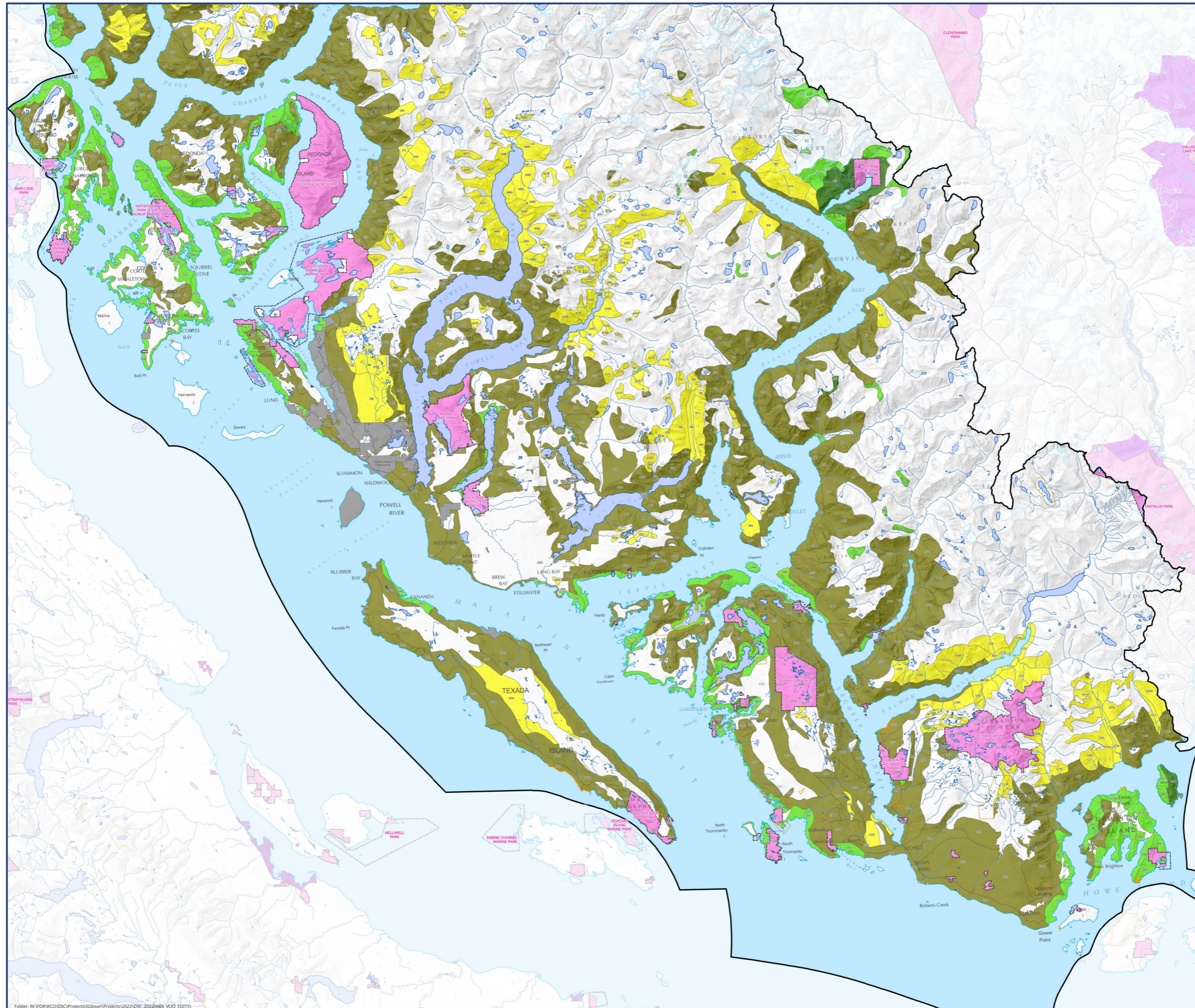
Derek Lefler, District Manager
Printed Name and Title (if authorized signatory)

(This part is for administrative purposes only and is not part of the Order.)

Authority under which Order is made:

Act and section: Government Action Regulation Sections 7(1) and (2)

Other: _____



Base Features

- Forest District
- First Nation Treaty Land
- Protected Area Boundary - Outline
- Conservation Land
- Tantalus - Conservancy Area
- Provincial Parks
- Recreation Site
- River
- Lake
- Lake - Intermittent
- Reservoir
- Reservoir - Intermittent
- Glacier or Icefield - Outline
- Glacier or Icefield
- Ocean
- Coastline
- Stream

Visual Quality Objectives

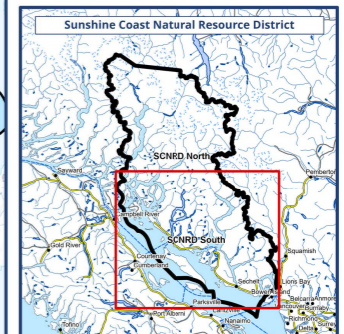
Recommended Visual Quality Classes (Label: POLY_NO)

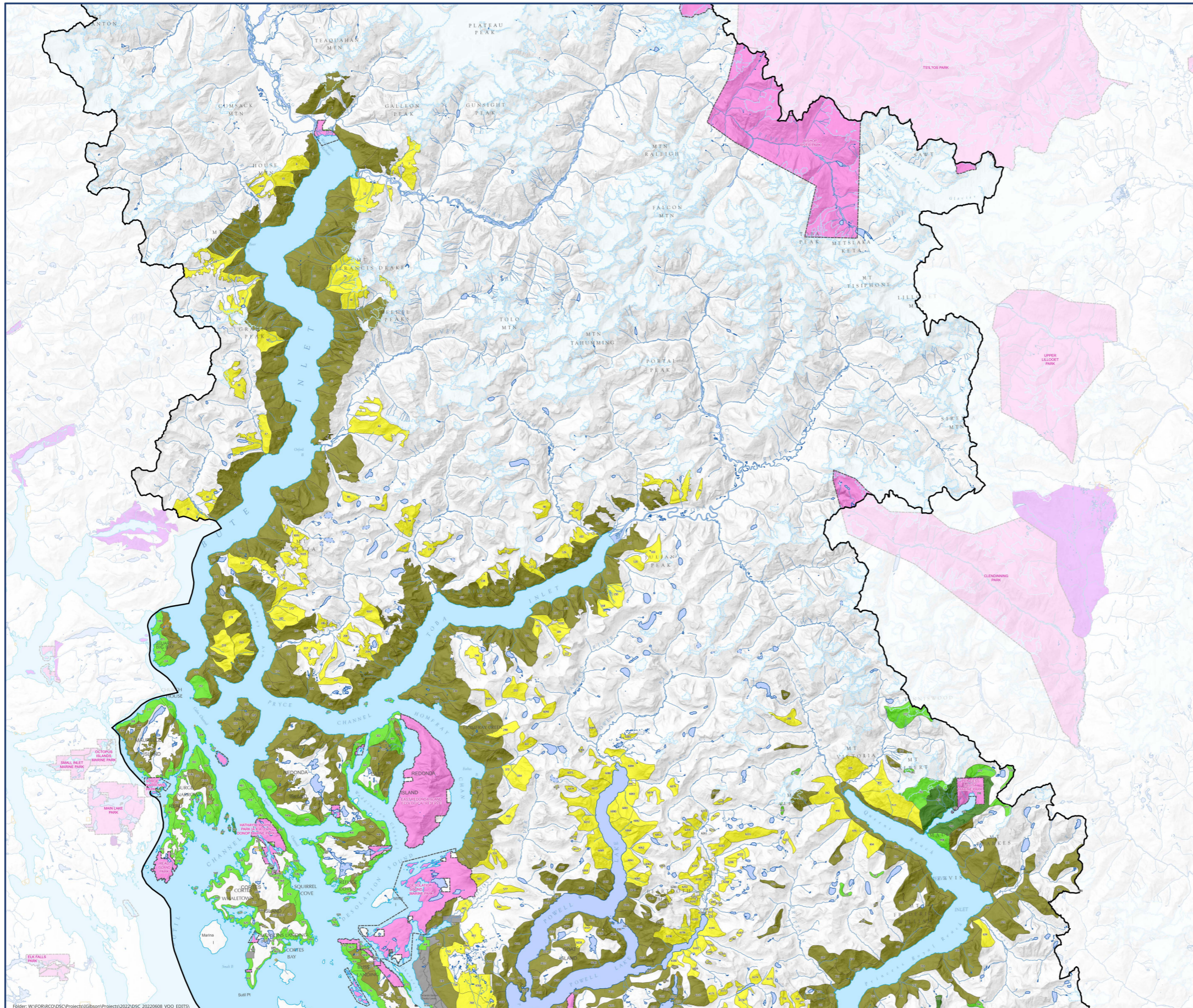
- Preservation
- Retention
- Partial Retention
- Modification

Scale: 1:150,000

Spatial Reference:
Name: NAD 1983 BC Environment Albers
PCS: NAD 1983 BC Environment Albers
GCS: GCS North American 1983
Datum: North American 1983
Projection: Albers
Map Units: Meter
Date: 2022-10-06
Created By: Iglison

DISCLAIMER
If there is a discrepancy in the location of surveyed boundaries, ground location takes precedence.





Base Features

- Forest District
- First Nation Treaty Land
- Protected Area Boundary - Outline
- Conservation Land
- Tantalus - Conservancy Area
- Provincial Parks
- Recreation Site
- River
- Lake
- Lake - Intermittent
- Reservoir
- Sewage Pond, Tailing Pond, Dump
- Glacier or Icefield - Outline
- Glacier or Icefield
- Ocean
- Coastline
- Stream

Visual Quality Objectives

Recommended Visual Quality Classes (Label: POLY.NO)

- Preservation
- Retention
- Partial Retention
- Modification

Scale: 1:150,000

Spatial Reference:
Name: NAD 1983 BC Environment Albers
PCS: NAD 1983 BC Environment Albers
GCS: GCS North American 1983
Datum: North American 1983
Projection: Albers
Map Units: Meter
Date: 2022-10-06
Created By: Iglison

DISCLAIMER
If there is a discrepancy in the location of surveyed boundaries, ground location takes precedence.

