

PROVINCE OF BRITISH COLUMBIA
REGULATION OF THE MINISTER OF WATER, LAND
AND RESOURCE STEWARDSHIP

Wildlife Act

Ministerial Order No. M35

I, Nathan Cullen, Minister of Water, Land and Resource Stewardship, order that, effective March 1, 2024,
(a) the Motor Vehicle Prohibition Regulation, B.C. Reg. 196/99, is repealed, and
(b) the attached Motor Vehicle Prohibition Regulation is made.

February 8, 2024

Date



Minister of Water, Land and Resource Stewardship

(This part is for administrative purposes only and is not part of the Order.)

Authority under which Order is made:

Act and section: *Wildlife Act*, R.S.B.C. 1996, c. 488, ss. 108 and 109

Other: OIC 732/99

R10536637

MOTOR VEHICLE PROHIBITION REGULATION

Contents

- 1 Definitions and interpretation
- 2 Areas closed to motor vehicles
- 3 Areas closed to hunting with motor vehicles
- 4 Areas closed to ATVs, electric bicycles and snowmobiles
- 5 Areas closed to hunting with ATVs, electric bicycles and snowmobiles
- 6 Areas closed to snowmobiles
- 7 Areas closed to hunting with snowmobiles
- 8 Areas closed to hunting with ATVs and electric bicycles
- 9 Exceptions for trapping furbearing animals
- 10 Other exceptions
- 11 Offences

SCHEDULE 1

SCHEDULE 2

SCHEDULE 3

SCHEDULE 4

SCHEDULE 5

SCHEDULE 6

SCHEDULE 7

SCHEDULE 8

Definitions and interpretation

1 (1) In this regulation:

“**Act**” means the *Wildlife Act*;

“**ATV**” or “**all terrain vehicle**” means a wheeled or tracked motor vehicle that is capable of travel on or off a highway, including a motorcycle, but not including

- (a) a snowmobile, or
- (b) a motor vehicle that is licensed for highway travel under the *Motor Vehicle Act*;

“**electric bicycle**” means a wheeled device

- (a) on which a person may ride,
- (b) to which pedals or hand cranks are attached that allow the device to be propelled by human power, and
- (c) to which a motor is attached that allows the device to be propelled by electric power;

“**existing road or trail**” means

- (a) a road or trail with a paved surface,
- (b) a cross-country or downhill ski route marked in a ski area by the owner of the ski area,
- (c) a road used for logging or mining,

- (d) a road or trail used for access to fences, power lines, wind generators or communication towers, or
- (e) a trail on which there is no vegetation except on a strip that, if present, can be straddled by a 4-wheel vehicle;

“highway” has the same meaning as in the *Motor Vehicle Act*;

“motor vehicle” means a device in, on or by which a person or thing is or may be transported or drawn, and which is designed to be self-propelled, including an electric bicycle, but not including any of the following:

- (a) another device designed to be propelled by human, animal or wind power;
- (b) a device used exclusively on stationary rails or tracks;
- (c) a boat;
- (d) an aircraft;

“motorcycle” has the same meaning as in the *Motor Vehicle Act*;

“M.U.” or **“management unit”** means an area designated as a management unit by the Management Unit Regulation;

“related transportation activity” means the following activities related to hunting:

- (a) transporting a hunter;
- (b) transporting game;
- (c) transporting equipment or supplies, including a firearm or bow, intended to be used for or in support of hunting;

“snowmobile” means a motor vehicle designed for travel primarily on snow or ice, that has one or more steering skis and that uses one or more endless tracks driven in contact with the ground.

- (2) In this regulation,
 - (a) a reference to a specific map is a reference to the map listed in column 1 of Schedule 8, and
 - (b) a description set out opposite in column 2 of Schedule 8 is listed for ease of reference only.
- (3) If a period specified in a schedule to this regulation ends on February 28, the period ends instead on February 29 if the year in which the period ends is a leap year.

Areas closed to motor vehicles

- 2** Unless permitted by section 9 or 10 or a section of Schedule 1, a person must not use or operate a motor vehicle in an area described in Schedule 1 during the period specified in that schedule for the area.

Areas closed to hunting with motor vehicles

- 3** Unless permitted by section 9 or 10 or a section of Schedule 2, a person must not use or operate a motor vehicle for the purpose of hunting or a related transportation activity in an area described in Schedule 2 during the period specified in that schedule for the area.

Areas closed to ATVs, electric bicycles and snowmobiles

- 4 Unless permitted by section 9 or 10 or a section of Schedule 3, a person must not use or operate an ATV, electric bicycle or snowmobile in an area described in Schedule 3 during the period specified in that schedule for the area.

Areas closed to hunting with ATVs, electric bicycles and snowmobiles

- 5 Unless permitted by section 9 or 10 or a section of Schedule 4, a person must not use or operate an ATV, electric bicycle or snowmobile for the purpose of hunting or a related transportation activity in an area described in Schedule 4 during the period specified in that schedule for the area.

Areas closed to snowmobiles

- 6 Unless permitted by section 9 or 10 or a section of Schedule 5, a person must not use or operate a snowmobile in an area described in Schedule 5 during the period specified in that schedule for the area.

Areas closed to hunting with snowmobiles

- 7 Unless permitted by section 9 or 10 or a section of Schedule 6, a person must not use or operate a snowmobile for the purpose of hunting or a related transportation activity in an area described in Schedule 6 during the period specified in that schedule for the area.

Areas closed to hunting with ATVs and electric bicycles

- 8 Unless permitted by section 9 or 10 or a section of Schedule 7, a person must not use or operate an ATV or electric bicycle for the purpose of hunting or a related transportation activity in an area described in Schedule 7 during the period specified in that schedule for the area.

Exceptions for trapping furbearing animals

- 9 (1) A person who is authorized to trap under the Act may use or operate a motor vehicle for the purpose of trapping furbearing animals in an area described in any of the following sections of Schedule 1 during the period specified in that schedule for the area:
- (a) section 59 [*Finlay River*];
 - (b) section 60 [*Upper Flathead*];
 - (c) section 61 [*Flathead River Eastside, Akamina Creek and Kishinena Peak*];
 - (d) section 63 [*Baribeau Creek*];
 - (e) section 77 [*Garnet Valley*];
 - (f) section 86 [*Clinton Creek*];
 - (g) section 103 [*Sanca Creek*];
 - (h) section 104 [*Leadville Creek*];
 - (i) section 105 [*Dutch Creek and Brewer Creek*];
 - (j) section 133 [*Sustut River, Johansen Lake and Moose Valley*].
- (2) A person who is authorized to trap under the Act may use or operate a motor vehicle for the purpose of trapping furbearing animals in an area described in

Schedule 2, 4, 6 or 7 during the period specified for the area in the applicable schedule.

Other exceptions

- 10 (1) A person may use or operate a motor vehicle on a highway in an area described in any of Schedules 1, 2, 3, 4, 5, 6 or 7, other than an area described in section 116 [*Chilko River*] of Schedule 1, during the period specified in the applicable schedule for the area.
- (2) A person may, for a commercial purpose other than hunting or a related transportation activity or back country recreation, use or operate a snowmobile in an area described in Schedule 5 during the period specified in that schedule for the area.

Offences

- 11 A person who contravenes section 2, 3, 4, 5, 6, 7 or 8 commits an offence.

SCHEDULE 1

AREAS CLOSED TO MOTOR VEHICLES

(Section 2)

Premier Ridge

- 1 The closure is effective year-round in any portion of M.U. 4-21 outlined in red on Map No. 1-1/23, except that a person may use or operate a motor vehicle
 - (a) on private property,
 - (b) on a road shown highlighted in green on that map, and
 - (c) during the period May 1 to December 31 on a road shown highlighted in yellow on that map.

Spruce Lake

- 2 The closure is effective during the period June 1 to November 30, in any portion of M.U. 3-32 outlined in dashed red on Map No. 1-2/23, except that a person may use or operate a motor vehicle on a road shown highlighted in green on that map.

Mutton Creek

- 3 The closure is effective year-round in any portion of M.U. 4-24 outlined in red on Map No. 1-3/23.

McDougall Creek

- 4 The closure is effective year-round in any portion of M.U. 4-1 outlined in red on Map No. 1-4/23, except that a person may use or operate a motor vehicle on a road shown highlighted in green on that map.

North Galbraith Creek

- 5 The closure is effective year-round in any portion of M.U. 4-22 outlined in red on Map No. 1-5/23.

Pickering Hills

- 6** The closure is effective year-round in any portion of M.U. 4-22 outlined in red on Map No. 1-6/23, except that a person may use or operate a motor vehicle
- (a) on a road shown highlighted in green on that map, and
 - (b) during the period June 1 to August 31 on a road shown highlighted in yellow on that map.

Lac du Bois and Dewdrop

- 7** The closure is effective year-round in any portions of M.U.s 3-28 and 3-29 outlined in red on Map No. 1-7/23, except that a person may use or operate a motor vehicle on a road shown highlighted in green on that map.

Junction

- 8** The closure is effective year-round in any portion of M.U. 5-14 outlined in red on Map No. 1-8/23, except that a person may use or operate a motor vehicle
- (a) for a commercial purpose other than hunting or a related transportation activity, and
 - (b) during the period April 1 to November 30 on a road shown highlighted in yellow on that map.

Osoyoos Oxbows

- 9** The closure is effective year-round in any portion of M.U. 8-1 outlined in red on Map No. 1-9/23, except that a person may use or operate a motor vehicle on a road shown highlighted in green on that map.

Dutch Creek and Findlay Creek

- 10** The closure is effective year-round in any portion of M.U. 4-26 outlined in red on Map No. 1-10/23, except that a person may use or operate a motor vehicle
- (a) on a road shown highlighted in green on that map, and
 - (b) during the period May 1 to November 30 on a road shown highlighted in yellow on that map.

Sheep Mountain

- 11** The closure is effective year-round in any portion of M.U. 4-22 outlined in red on Map No. 1-11/23, except that a person may use or operate a motor vehicle on a road shown highlighted in green on that map.

China Head Mountain

- 12** The closure is effective year-round in any portion of M.U. 3-32 outlined in red on Map No. 1-12/23, except that a person may use or operate a motor vehicle on a road shown highlighted in green on that map.

Nine Mile Ridge

- 13** The closure is effective year-round in any portion of M.U. 3-32 outlined in red on Map No. 1-13/23.

Red Mountain and French Mountain

- 14 The closure is effective year-round in any portions of M.U.s 3-32 and 5-3 outlined in red on Map No. 1-14/23.

Hogback Mountain

- 15 The closure is effective year-round in any portion of M.U. 3-32 outlined in red on Map No. 1-15/23.

Chauncey Creek and Todhunter Creek

- 16 The closure is effective year-round in any portion of M.U. 4-23 outlined in red on Map No. 1-16/23, except that a person may use or operate a motor vehicle
- (a) on a road shown highlighted in green on that map, and
 - (b) during the period June 16 to August 31 on a road shown highlighted in yellow on that map.

Powerplant

- 17 The closure is effective year-round in any portion of M.U. 4-22 outlined in red on Map No. 1-17/23, except that a person may use or operate a motor vehicle
- (a) on a road shown highlighted in green on that map, and
 - (b) during the period May 1 to November 30 on a road shown highlighted in yellow on that map.

Stoddart Creek

- 18 The closure is effective year-round in any portion of M.U. 4-25 outlined in red on Map No. 1-18/23, except that a person may use or operate a motor vehicle on a road shown highlighted in green on that map.

Columbia Lake

- 19 The closure is effective year-round in any portion of M.U. 4-25 outlined in red on Map No. 1-19/23, except that a person may use or operate a motor vehicle
- (a) on a road shown highlighted in green on that map, and
 - (b) during the period May 1 to November 30 on a road shown highlighted in yellow on that map.

Eureka Peak

- 20 The closure is effective year-round in any portion of M.U. 5-15 outlined in red on Map No. 1-20/23, except that a person may use or operate a snowmobile during the period December 1 to April 30.

Underdown Creek

- 21 The closure is effective year-round in any portion of M.U. 8-1 outlined in red on Map No. 1-21/23.

Goldie Creek

- 22 The closure is effective year-round in any portion of M.U. 4-26 outlined in red on Map No. 1-22/23.

Grave Prairie

- 23 The closure is effective year-round in any portion of M.U. 4-23 outlined in red on Map No. 1-23/23, except that a person may use or operate a motor vehicle
- (a) on Lot 1, District Lot 2316, Kootenay District,
 - (b) on a road shown highlighted in green on that map, and
 - (c) during the period May 15 to September 30 on a road shown highlighted in yellow on that map.

Bullmoose Mountain and Chamberlain Mountain

- 24 The closure is effective year-round in any portion of M.U.s 7-21 and 7-22 outlined in red on Map No. 1-24/23, except that a person may use or operate a motor vehicle on a road shown highlighted in green on that map.

Skaha Lake Eastside

- 25 The closure is effective year-round in any portion of M.U. 8-9 outlined in red on Map No. 1-25/23.

Green Mountain Wildlife Management Area

- 26 The closure is effective year-round in any portion of M.U. 1-5 outlined in red on Map No. 1-26/23.

Elizabeth Lake

- 27 The closure is effective year-round in any portion of M.U. 4-3 outlined in red on Map No. 1-27/23.

Corbin Creek

- 28 The closure is effective year-round in any portion of M.U. 4-23 outlined in red on Map No. 1-28/23, except that a person may use or operate a motor vehicle on a road shown highlighted in green on that map.

Knife Creek

- 29 The closure is effective year-round in any portion of M.U. 5-2 outlined in red on Map No. 1-29/23, except that a person may use or operate a motor vehicle on a road shown highlighted in green on that map.

Cherry Creek and Bumpers Flats

- 30 The closure is effective year-round in any portions of M.U.s 4-20 and 4-21 outlined in red on Map No. 1-30/23, except that a person may use or operate a motor vehicle on a road shown highlighted in green on that map.

Wigwam Flats, Mt. Broadwood and Sportsman Ridge

- 31 The closure is effective year-round in any portion of M.U. 4-2 outlined in red on Map No. 1-31/23, except that a person may use or operate a motor vehicle
- (a) on a road shown highlighted in green on that map,
 - (b) during the period June 15 to June 30 on a road shown highlighted in yellow on that map,

- (c) during the period June 15 to August 31 on a road shown highlighted in purple on that map, and
- (d) during the periods November 11 to April 30 and June 1 to August 31 on a road shown highlighted in orange on that map.

Galton Range

- 32** The closure is effective year-round in any portion of M.U. 4-2 outlined in red on Map No. 1-32/23, except that a person may use or operate a motor vehicle
- (a) on a road shown highlighted in green on that map,
 - (b) during the period September 1 to June 15 on a road shown highlighted in yellow on that map, and
 - (c) during the periods September 1 to October 21 and November 11 to June 15 on a road shown highlighted in orange on that map.

Linklater Creek

- 33** The closure is effective year-round in any portion of M.U. 4-3 outlined in red on Map No. 1-33/23, except that a person may use or operate a motor vehicle on a road shown highlighted in green on that map.

Weigert Creek

- 34** The closure is effective year-round in any portion of M.U. 4-23 outlined in red on Map No. 1-34/23, except that
- (a) a person may use or operate a motor vehicle on a road shown highlighted in green on that map,
 - (b) during the period July 1 to August 31, a person may use or operate an ATV or electric bicycle on a road shown highlighted in yellow on that map, and
 - (c) a person may use or operate a snowmobile for a purpose other than hunting or a related transportation activity.

Upper Elk Valley and Fording River

- 35** The closure is effective year-round in any portion of M.U. 4-23 outlined in red on Map No. 1-35/23, except that
- (a) a person may use or operate a motor vehicle on a road shown highlighted in green on that map,
 - (b) during the period July 1 to August 31, a person may use or operate an ATV or electric bicycle on a road shown highlighted in yellow on that map, and
 - (c) a person may use or operate a snowmobile
 - (i) in any area other than an area shown hatched in purple on that map, and
 - (ii) during the period December 1 to April 30 on a trail shown highlighted in purple on that map.

Marsden Face

- 36** The closure is effective during the period December 1 to April 15 in any portion of M.U. 4-18 outlined in dashed red on Map No. 1-36/23, except that a person may use or operate a motor vehicle on a road shown highlighted in green on that map.

Peace Alpine

- 37** The closure is effective year-round in any portions of M.U.s 7-19, 7-21, 7-31, 7-35, 7-36, 7-43, 7-53 and 7-57 outlined in red on Map No. 1-37a/23, Map No. 1-37b/23 and Map No. 1-37c/23, except that
- (a) a person may use or operate a motor vehicle on the trail shown highlighted in green on Map No. 1-37c/23, and
 - (b) during the period November 1 to April 30, a person may use or operate a snowmobile for a purpose other than hunting or a related transportation activity.

Alexander Creek

- 38** The closure is effective year-round in any portion of M.U. 4-23 outlined in red on Map No. 1-38/23, except that
- (a) a person may use or operate a motor vehicle
 - (i) on a road shown highlighted in green on that map,
 - (ii) during the period June 16 to March 31 on a road shown highlighted in orange on that map, and
 - (iii) during the period December 1 to August 31 on a road shown highlighted in purple or yellow on that map,
 - (b) during the period September 1 to November 30, a person may use or operate an ATV or electric bicycle on a road shown highlighted in yellow on that map, and
 - (c) a person may use or operate a snowmobile for a purpose other than hunting or a related transportation activity in any area other than an area shown hatched in purple on that map.

Granby Wilderness

- 39** The closure is effective year-round in any portions of M.U.s 8-14 and 8-15 outlined in red on Map No. 1-39/23, except that a person may use or operate a snowmobile during the period November 1 to May 31.

North Churn Creek

- 40** The closure is effective year-round in any portion of M.U. 5-3 outlined in red on Map No. 1-40/23, except that
- (a) a person may use or operate a motor vehicle on a road shown highlighted in green on that map,
 - (b) a person may use or operate a motor vehicle, other than a snowmobile, for a commercial purpose other than hunting or a related transportation activity, and

- (c) during the period December 1 to April 30, a person may use or operate a snowmobile.

Corkscrew Creek

- 41 The closure is effective year-round in any portion of M.U. 5-12 being the road shown highlighted in red on Map No. 1-41/23, except that a person may use or operate a motor vehicle for a commercial forestry purpose.

Miledge, Chappell and Lempriere Creeks

- 42 The closure is effective year-round in any portion of M.U. 3-44 outlined in red on Map No. 1-42/23, except that, during the period December 1 to May 31, a person may use or operate a snowmobile
 - (a) on the trail shown highlighted in yellow on that map, and
 - (b) in the area outlined in dashed red on that map.

Willow Creek Conservation Area

- 43 The closure is effective year-round in any portion of M.U. 1-6 outlined in red on Map No. 1-43/23.

Parksville-Qualicum Beach Wildlife Management Area

- 44 The closure is effective year-round in any portions of M.U.s 1-5 and 1-6 outlined in red on Map No. 1-44/23.

Skull Mountain

- 45 The closure is effective during the period September 1 to December 10 in any portion of M.U. 328 outlined in dashed red on Map No. 1-45/23, except that a person may use or operate a motor vehicle on a road shown highlighted in green on that map.

Tsatia Mountain

- 46 The closure is effective year-round in any portion of M.U. 6-20 outlined in red on Map No. 1-46/23.

Klastline Plateau

- 47 The closure is effective year-round in any portion of M.U. 6-21 outlined in red on Map No. 1-47/23.

Level Mountain Block

- 48 The closure is effective year-round in any portions of M.U.s 6-22 and 6-26 outlined in red on Map No. 1-48/23.

Gnat Pass

- 49 The closure is effective year-round in any portion of M.U. 6-19 outlined in red on Map No. 1-49/23.

Tanzilla River

- 50 The closure is effective during the period May 1 to November 15 in any portion of M.U. 6-19 outlined in dashed red on Map No. 1-50/23, except that

- (a) a person may use or operate a motor vehicle if the person accesses the area other than by a road shown highlighted in green on that map, and
- (b) in any other case, a person may use or operate a motor vehicle on a road shown highlighted in green on that map and within 400 m of the midline of such a road.

Dease Lake

- 51** The closure is effective during the period May 1 to November 15 in any portion of M.U. 6-23 outlined in dashed red on Map No. 1-51/23, except that
- (a) a person may use or operate a motor vehicle if the person accesses the area other than by a road shown highlighted in green on that map, and
 - (b) in any other case, a person may use or operate a motor vehicle on a road shown highlighted in green on that map and within 400 m of the midline of such a road.

Hot Lakes, Cassiar, Adsit Lake, Midway Mine and One Ace Mountain

- 52** (1) The closure is effective during the period May 1 to November 15 in any portion of M.U. 6-24 outlined in dashed red on Map No. 1-52/23, except that
- (a) a person may use or operate a motor vehicle if the person accesses the area other than by a road shown highlighted in light or dark green on that map, and
 - (b) in any other case, a person may use or operate a motor vehicle
 - (i) on a road shown highlighted in light green on that map and within 400 m of the midline of such a road, and
 - (ii) on a road shown highlighted in dark green on that map and within 10 m of the midline of such a road.

Stoyoma Mountain

- 53** The closure is effective during the period May 1 to November 30 in any portions of M.U.s 3-13 and 3-14 outlined in dashed red on Map No. 1-53/23, except that a person may use or operate a motor vehicle on a road shown highlighted in green on that map.

Barnes Lake

- 54** The closure is effective year-round in any portion of M.U. 4-23 outlined in red on Map No. 1-54/23, except that a person may use or operate a snowmobile.

Dewdrop-Rosseau Creek Wildlife Management Area

- 55** The closure is effective year-round in any portion of M.U. 3-29 outlined in red on Map No. 1-55/23, except that a person may use or operate a motor vehicle on a road shown highlighted in green on that map.

Wigwam River

- 56** The closure is effective year-round in any portion of M.U. 4-2 outlined in red on Map No. 1-56/23, except that a person may use or operate a motor vehicle on a road shown highlighted in green on that map.

Duncan River and Lardeau River

- 57** The closure is effective year-round in any portion of M.U. 4-30 outlined in red on Map No. 1-57/23, except that a person may use or operate a motor vehicle on a road shown highlighted in green on that map.

Turnagain River

- 58** The closure is effective during the period May 1 to November 15 in any portion of M.U. 7-52 outlined in dashed red on Map No. 1-58/23, except that
- (a) a person may use or operate a motor vehicle if the person accesses the area other than by a road shown highlighted in green on that map, and
 - (b) in any other case, a person may use or operate a motor vehicle on a road shown highlighted in green on that map and within 400 m of the midline of such a road.

Finlay River

- 59** The closure is effective year-round in any portions of M.U.s 7-38 to 7-40 outlined in red on Map No. 1-59/23, except that
- (a) a person may use or operate a motor vehicle
 - (i) on that portion of the industrial road shown highlighted in green on that map, and
 - (ii) on any other industrial road for a commercial purpose other than hunting or a related transportation activity, and
 - (b) a person may use or operate a snowmobile.

Upper Flathead

- 60** The closure is effective year-round in any portion of M.U. 4-1 outlined in red on Map No. 1-60/23, except that
- (a) a person may use or operate a motor vehicle
 - (i) on a road shown highlighted in green on that map,
 - (ii) during the period December 1 to March 31 on a road shown highlighted in yellow on that map, and
 - (iii) during the periods December 1 to April 30 and June 1 to August 31 on a road shown highlighted in orange on that map, and
 - (b) during the period November 1 to May 31, a person may use or operate a snowmobile.

Flathead River Eastside, Akamina Creek and Kishinena Peak

- 61** The closure is effective year-round in any portion of M.U. 4-1 outlined in red on Map No. 1-61/23, except that
- (a) a person may use or operate a motor vehicle
 - (i) on a road shown highlighted in green on that map, and
 - (ii) during the period June 7 to September 9 on a road shown highlighted in yellow on that map, and

- (b) during the period November 1 to May 31, a person may use or operate a snowmobile on a road shown highlighted in purple on that map.

Texas Creek

- 62 The closure is effective during the period April 15 to November 30 in any portion of M.U. 3-16 outlined in dashed red on Map No. 1-62/23, except that, during the period July 1 to November 30, a person may use or operate a motor vehicle for a commercial purpose other than hunting or a related transportation activity.

Baribeau Creek

- 63 The closure is effective year-round in any portion of M.U. 4-20 outlined in red on Map No. 1-63/23, except that a person may use or operate a snowmobile for a purpose other than hunting or a related transportation activity.

Ashlu River

- 64 The closure is effective during the period April 1 to June 15 in any portion of M.U. 2-6 outlined in dashed red on Map No. 1-64/23.

Sims Creek

- 65 The closure is effective during the period April 1 to June 15 in any portion of M.U. 2-6 outlined in dashed red on Map No. 1-65/23.

Sloquet Creek

- 66 The closure is effective during the period April 1 to June 15 in any portion of M.U. 2-9 outlined in dashed red on Map No. 1-66/23.

Birkenhead River

- 67 The closure is effective during the period April 1 to June 15 in any portion of M.U. 2-11 outlined in dashed red on Map No. 1-67/23.

Meager Creek North

- 68 The closure is effective during the period April 1 to June 15 in any portion of M.U. 2-11 outlined in dashed red on Map No. 1-68/23.

Meager Creek South

- 69 The closure is effective during the period April 1 to June 15 in any portion of M.U. 2-11 outlined in dashed red on Map No. 1-69/23.

North Creek

- 70 The closure is effective during the period April 1 to June 15 in any portion of M.U. 2-11 outlined in dashed red on Map No. 1-70/23.

Phelix Creek

- 71 The closure is effective during the period April 1 to June 15 in any portion of M.U. 2-11 outlined in dashed red on Map No. 1-71/23.

Salal Creek

- 72 The closure is effective during the period April 1 to June 15 in any portion of M.U. 2-11 outlined in dashed red on Map No. 1-72/23.

Upper South Creek

- 73 The closure is effective during the period April 1 to June 15 in any portion of M.U. 2-11 outlined in dashed red on Map No. 1-73/23.

Haylmore Creek

- 74 The closure is effective during the period April 1 to June 15 in any portion of M.U. 3-16 outlined in dashed red on Map No. 1-74/23.

Ryan River

- 75 The closure is effective year-round in any portion of M.U. 2-11 outlined in red on Map No. 1-75/23.

Buckworth Creek

- 76 The closure is effective during the period September 1 to June 1 in any portion of M.U. 4-7 outlined in dashed red on Map No. 1-76/23.

Garnet Valley

- 77 The closure is effective year-round in any portion of M.U. 8-8 outlined in red on Map No. 1-77/23, except that a person may use or operate a motor vehicle
- (a) on a road shown highlighted in green on that map, and
 - (b) during the period May 1 to December 31 on a road shown highlighted in yellow on that map.

Holt Creek

- 78 The closure is effective year-round in any portion of M.U. 4-34 outlined in red on Map No. 1-78/23.

Lang Creek

- 79 The closure is effective year-round in any portion of M.U. 4-34 outlined in red on Map No. 1-79/23, except that, during the period December 1 to March 31, a person may use or operate a snowmobile in the area hatched in purple on that map.

Crater Mountain

- 80 The closure is effective year-round in any portion of M.U. 8-3 outlined in red on Map No. 1-80/23, except that
- (a) a person may use or operate a motor vehicle on a road shown highlighted in green on that map, and
 - (b) a person may use or operate a snowmobile.

Placer Mountain

- 81 The closure is effective year-round in any portions of M.U.s 8-3 and 8-4 outlined in red on Map No. 1-81/23 except that

- (a) a person may use or operate a motor vehicle on a road shown highlighted in green on that map, and
- (b) a person may use or operate a snowmobile.

Thompson, Cariboo and Okanagan Alpines

- 82** The closure is effective year-round in any portions of Regions 3, 5 and 8 outlined in red on Map No. 1-82/23, except that
- (a) a person may use or operate a motor vehicle on an existing road or trail, and
 - (b) a person may use or operate a snowmobile.

Itcha Ilgachuz

- 83** The closure is effective year-round in any portions of M.U.s 5-12 and 5-13 outlined in red on Map No. 1-83/23, except that
- (a) a person may use or operate a motor vehicle
 - (i) on a road shown highlighted in green on that map, and
 - (ii) for a commercial purpose other than hunting or a related transportation activity,
 - (b) during the period August 1 to August 31, a person may use or operate an ATV or electric bicycle on a trail shown highlighted in purple on that map, and
 - (c) a person may use or operate a snowmobile
 - (i) on a trail shown highlighted in yellow on that map, and
 - (ii) during the period December 15 to April 30 on a trail shown highlighted in brown on that map.

Pitt-Addington Marsh Wildlife Management Area

- 84** The closure is effective year-round in any portion of M.U. 2-8 outlined in red on Map No. 1-84/23.

Bert Brink Wildlife Management Area

- 85** The closure is effective year-round in any portions of M.U.s 2-4 and 2-8 outlined in red on Map No. 1-85/23.

Clinton Creek

- 86** The closure is effective year-round in any portion of M.U. 3-31 outlined in red on Map No. 1-86/23.

Wycliffe Conservation Property

- 87** The closure is effective year-round in any portion of M.U. 4-20 outlined in red on Map No. 1-87/23, except that a person may use or operate a motor vehicle on a road shown highlighted in green on that map.

Hoodoos Conservation Property

- 88** The closure is effective year-round in any portion of M.U. 4-26 outlined in red on Map No. 1-88/23, except that

- (a) a person may use or operate a motor vehicle on a road shown highlighted in green on that map, and
- (b) during the period September 10 to November 30, a person may use or operate an ATV or electric bicycle on a road shown highlighted in yellow on that map.

Lazo Marsh-North East Comox Wildlife Management Area

- 89** The closure is effective year-round in any portion of M.U. 1-6 outlined in red on Map No. 1-89/23.

Tofino Mudflats Wildlife Management Area

- 90** The closure is effective year-round in any portion of M.U. 1-8 outlined in red on Map No. 1-90/23.

Cluxewe Wildlife Management Area

- 91** The closure is effective year-round in any portion of M.U. 1-13 outlined in red on Map No. 1-91/23.

Quatse Estuary Wildlife Management Area

- 92** The closure is effective year-round in any portion of M.U. 1-13 outlined in red on Map No. 1-92/23.

Cowichan Estuary Conservation Area

- 93** The closure is effective year-round in any portion of M.U. 1-4 outlined in red on Map No. 1-93/23.

Somenos Marsh Conservation Area

- 94** The closure is effective year-round in any portion of M.U. 1-4 outlined in red on Map No. 1-94/23.

Nanaimo River Estuary Conservation Area

- 95** The closure is effective year-round in any portion of M.U. 1-5 outlined in red on Map No. 1-95/23.

Buttertubs Marsh Conservation Area

- 96** The closure is effective year-round in any portion of M.U. 1-5 outlined in red on Map No. 1-96/23.

Dudley Marsh Conservation Area

- 97** The closure is effective year-round in any portion of M.U. 1-5 outlined in red on Map No. 1-97/23.

Coal Creek and Fanny Bay Conservation Area

- 98** The closure is effective year-round in any portion of M.U. 1-6 outlined in red on Map No. 1-98/23.

Millard Creek Conservation Area

- 99** The closure is effective year-round in any portion of M.U. 1-6 outlined in red on Map No. 1-99/23.

Salmon River Estuary Conservation Area

- 100** The closure is effective year-round in any portion of M.U. 1-10 outlined in red on Map No. 1-100/23.

Cayoosh Mountain

- 101** The closure is effective year-round in any portion of M.U. 3-16 outlined in red on Map No. 1-101/23.

Shulaps Mountain

- 102** The closure is effective year-round in any portion of M.U. 3-32 outlined in red on Map No. 1-102/23.

Sanca Creek

- 103** The closure is effective year-round in any portion of M.U. 4-6 outlined in red on Map No. 1-103/23, except that
- (a) a person may use or operate a motor vehicle
 - (i) on a road shown highlighted in green on that map, and
 - (ii) during the period June 16 to August 30 on a road shown highlighted in yellow on that map, and
 - (b) a person may use or operate a snowmobile for a purpose other than hunting or a related transportation activity.

Leadville Creek

- 104** The closure is effective year-round in any portion of M.U. 4-6 outlined in red on Map No. 1-104/23, except that, during the period June 16 to August 30, a person may use or operate a motor vehicle on a road shown highlighted in yellow on that map.

Dutch Creek and Brewer Creek

- 105** The closure is effective year-round in any portion of M.U. 4-26 outlined in red on Map No. 1-105/23, except that a person may use or operate a motor vehicle
- (a) on a road shown highlighted in green on that map,
 - (b) during the period June 16 to October 15 on a road shown highlighted in yellow on that map, and
 - (c) during the periods June 16 to August 31 and December 1 to March 31 on a road shown highlighted in purple on that map.

Oliver Mountain

- 106** The closure is effective year-round in any portion of M.U. 8-1 outlined in red on Map No. 1-106/23, except that a person may use or operate a snowmobile for a purpose other than hunting or a related transportation activity.

Lillooet South Forest Service Road

- 107** The closure is effective during the periods April 1 to June 15 and September 16 to November 30 in any portion of M.U. 2-11 being the road shown highlighted in orange on Map No. 1-107/23, except that a person may use or operate a motor vehicle for a commercial purpose other than hunting or a related transportation activity.

Tenquille Creek

- 108** The closure is effective during the period July 15 to October 31 in any portion of M.U. 2-11 being the road shown highlighted in orange on Map No. 1-108/23.

Channel Road

- 109** The closure is effective during the periods March 15 to April 30 and August 15 to October 15 in any portion of M.U. 4-6 being the roads shown highlighted in orange on Map No. 1-109/23.

Telkwa Mountains

- 110** The closure is effective year-round in any portion of M.U. 6-9 outlined in red on Map No. 1-110/23, except that a person may use or operate a motor vehicle
- (a) during the period November 1 to April 30 in the area hatched in green on that map, and
 - (b) during the period December 15 to April 1 in the area hatched in purple on that map.

Joss, Tsuius and Mable Mountains

- 111** The closure is effective during the period May 1 to November 30 in any portions of M.U.s 8-23 and 8-24 outlined in dashed red on Map No. 1-111/23, except that a person may use or operate
- (a) a motor vehicle on a forest service road, and
 - (b) a snowmobile.

Netalzul Mountain

- 112** The closure is effective during the period October 1 to April 30 in any portion of M.U. 6-8 outlined in dashed red on Map No. 1-112/23.

Trapper Mountain

- 113** The closure is effective year-round in any portion of M.U. 7-21 being the roads shown highlighted in red on Map No. 1-113/23, except that a person may use or operate a motor vehicle for a commercial purpose other than hunting or a related transportation activity.

Muskwa-Kechika Access Management Area

- 114** The closure is effective year-round in any portions of M.U.s 7-36, 7-42, 7-43, 7-50 to 7-52, 7-54 and 7-57 outlined in red on Map No. 1-114/23, except that
- (a) a person may use or operate a motor vehicle
 - (i) within 10 m of the midline of a road shown highlighted in orange on that map,

(ii) within 400 m of the midline of a road shown highlighted in red on that map, and

(iii) on the land described as follows:

Commencing at the northeast corner of Block A, District Lot 2144, Land District 43; thence in a generally northwesterly direction along bearing 330°05'51" for a distance of approximately 6 178 m to the centreline of the Toad River; thence in a generally southwesterly direction along the centreline of the Toad River to the point of confluence of the Toad River and Wood Creek; thence in a generally southeasterly direction along bearing 137°03'13" for a distance of approximately 3 749 m to the height of land; thence in a generally southeasterly direction along bearing 119°33' 52" for a distance of approximately 3 175 m to the height of land; thence in a generally northeasterly direction along bearing 60°24'49" for a distance of approximately 2 450 m to the point of commencement,

(b) a person may use or operate an ATV weighing less than 750 kg or an electric bicycle within 10 m of the midline of a road or trail shown highlighted in green on that map, and

(c) during the period November 1 to April 15, a person may use or operate a snowmobile weighing less than 500 kg.

Klingzut Mountain

115 The closure is effective year-round in any portion of M.U. 7-42, outlined in red on Map No. 1-115/23, except that a person may use or operate an ATV or electric bicycle within 400 m of the midline of the road shown highlighted in purple on that map.

Chilko River

116 The closure is effective during the period September 1 to October 31 in any portion of M.U. 5-5 being the highway shown highlighted in orange on Map No. 1-116/23, except that

(a) a person may use or operate a motor vehicle to access private property, and

(b) a member of the T'łihqot'in Nation may use or operate a motor vehicle to access Aboriginal title lands.

Lewis Creek

117 The closure is effective year-round in any portion of M.U. 4-21 outlined in red on Map No. 1-117/23, except that a person may use or operate a motor vehicle

(a) on a road shown highlighted in green on that map,

(b) on an industrial road used to access private property, and

(b) during the period June 1 to August 31 on a road shown highlighted in yellow on that map.

Sparks Lake

118 (1) The closure is effective year-round in any portions of M.U.s 3-28 to 3-30 outlined in red on Map No. 1-118/23, except that a person may use or operate a motor vehicle on an existing road or trail.

(2) The closure is effective year-round in any portions of M.U.s 3-28 to 3-30 shown hatched in purple on Map No. 1-118/23, except that a person may use or operate a motor vehicle

(a) during the period November 1 to March 31 on a road shown highlighted in green on that map, and

(b) during the period April 1 to October 31 on an existing road or trail.

Tremont Creek

- 119** (1) The closure is effective year-round in any portions of M.U.s 3-18 and 3-19 outlined in red on Map No. 1-119/23, except that a person may use or operate a motor vehicle on an existing road or trail.
- (2) The closure is effective year-round in any portions of M.U.s 3-18 and 3-19 shown hatched in purple on Map No. 1-119/23, except that a person may use or operate a motor vehicle
- (a) during the period November 1 to March 31 on a road shown highlighted in green on that map, and
- (b) during the period April 1 to October 31 on an existing road or trail.

Thomas Creek

- 120** The closure is effective year-round in any portions of M.U.s 8-1, 8-9 and 8-12 outlined in red on Map No. 1-120/23, except that a person may use or operate a motor vehicle on an existing road or trail.

Lytton Creek and George Road

- 121** (1) The closure is effective year-round in any portions of M.U.s 3-13, 3-14, 3-17 and 3-18 outlined in red on Map No. 1-121/23, except that a person may use or operate a motor vehicle on an existing road or trail.
- (2) The closure is effective year-round in any portions of M.U.s 3-13, 3-14, 3-17 and 3-18 shown hatched in purple of Map No. 1-121/23, except that a person may use or operate a motor vehicle on a road shown highlighted in green on that map.

July Mountain

- 122** The closure is effective year-round in any portions of M.U.s 3-13 and 8-5 outlined in red on Map No. 1-122/23, except that a person may use or operate a motor vehicle on an existing road or trail.

White Rock Lake

- 123** The closure is effective year-round in any portions of M.U.s 3-12, 3-20 8-11 and 8-21 outlined in red on Map No. 1-123/23, except that a person may use or operate a motor vehicle on a road shown highlighted in green on that map, other than the portion of Mowing Machine Forest Service Road shown highlighted in orange on that map.

McKay Creek

- 124** The closure is effective year-round in any portions of M.U.s 3-17 and 3-32 outlined in red on Map No. 1-124/23, except that a person may use or operate a motor vehicle on an existing road or trail.

Sustut River, Johansen Lake and Moose Valley

- 125** The closure is effective year-round in any portion of M.U. 6-18 outlined in red on Map No. 1-125/23, except that
- (a) a person may use or operate a motor vehicle on a road shown highlighted in green on that map, and
- (b) a person may use or operate a snowmobile.

SCHEDULE 2
AREAS CLOSED TO HUNTING WITH MOTOR VEHICLES
(Section 3)

Valleau Creek

- 1 The closure is effective year-round in any portion of M.U. 5-5 outlined in red on Map No. 2-1/23.

Iron Creek and Lime Creek

- 2 The closure is effective during the periods April 1 to June 30 and September 1 to February 28 in any portion of M.U. 4-22 outlined in dashed red on Map No. 2-2/23.

Elk Creek

- 3 The closure is effective during the periods April 1 to June 30 and September 1 to February 28 in any portion of M.U. 4-24 outlined in dashed red on Map No. 2-3/23.

Fenwick Creek

- 4 The closure is effective during the periods April 1 to June 30 and September 1 to February 28 in any portion of M.U. 4-24 outlined in dashed red on Map No. 2-4/23.

Albert River

- 5 The closure is effective during the periods April 1 to June 30 and September 1 to February 28 in any portion of M.U. 4-25 outlined in dashed red on Map No. 2-5/23.

Ice River and Beaverfoot River

- 6 The closure is effective during the periods April 1 to June 30 and September 1 to February 28 in any portion of M.U. 4-35 outlined in dashed red on Map No. 2-6/23.

Quinn Creek

- 7 The closure is effective during the periods April 1 to June 30 and September 1 to February 28 in any portion of M.U. 4-22 outlined in dashed red on Map No. 2-7/23.

Coyote Creek

- 8 The closure is effective during the periods April 1 to June 30 and September 1 to February 28 in any portion of M.U. 4-21 outlined in dashed red on Map No. 2-8/23.

Blackfoot Creek

- 9 The closure is effective during the periods April 1 to June 30 and September 1 to February 28 in any portion of M.U. 4-24 outlined in dashed red on Map No. 2-9/23.

Little Sand Creek

- 10 The closure is effective during the periods April 1 to June 30 and September 1 to February 28 in any portion of M.U. 4-22 outlined in dashed red on Map No. 2-10/23, except that a person may use or operate a motor vehicle for the purpose of hunting or a related transportation activity on a road shown highlighted in green on that map.

Swanson, Haynes, Big Tower and Little Tower Creeks

- 11 The closure is effective during the periods April 1 to June 30 and September 1 to February 28 in any portion of M.U. 4-22 outlined in dashed red on Map No. 2-11/23, except that a person may use or operate a motor vehicle for the purpose of hunting or a related transportation activity on a road shown highlighted in green on that map.

Burton Creek

- 12 The closure is effective during the periods April 1 to June 30 and September 1 to February 28 in any portion of M.U. 4-22 outlined in dashed red on Map No. 2-12/23.

Pedley Creek

- 13 The closure is effective during the periods April 1 to June 30 and September 1 to February 28 in any portion of M.U. 4-25 outlined in dashed red on Map No. 2-13/23, except that a person may use or operate a motor vehicle for the purpose of hunting or a related transportation activity on a road shown highlighted in green on that map.

Dewar Creek and Patrick Creek

- 14 The closure is effective during the periods April 1 to June 30 and September 1 to February 28 in any portion of M.U. 4-20 outlined in dashed red on Map No. 2-14/23, except that a person may use or operate a motor vehicle for the purpose of hunting or a related transportation activity on a road shown highlighted in green on that map.

Nilksuka Creek

- 15 The closure is effective during the periods April 1 to June 30 and September 1 to February 28 in any portion of M.U. 4-24 outlined in dashed red on Map No. 2-15/23, except that a person may use or operate a motor vehicle for the purpose of hunting or a related transportation activity on a road shown highlighted in green on that map.

Cross River

- 16 The closure is effective during the periods April 1 to June 30 and September 1 to February 28 in any portion of M.U. 4-25 outlined in dashed red on Map No. 2-16/23, except that a person may use or operate a motor vehicle for the purpose of hunting or a related transportation activity on
- (a) the road shown highlighted in green on that map, and
 - (b) the first 100 m of a road that branches off, or connects to, the road shown highlighted in green on that map, measured from the centre of the road shown highlighted in green.

Big Sand Creek

- 17 The closure is effective during the periods April 1 to June 30 and September 1 to February 28 in any portion of M.U. 4-22 outlined in dashed red on Map No. 2-17/23.

Buhl Creek

- 18 The closure is effective during the periods April 1 to June 30 and September 1 to February 28 in any portion of M.U. 4-20 outlined in dashed red on Map No. 2-18/23, except that a person may use or operate a motor vehicle for the purpose of hunting or a related transportation activity on a road shown highlighted in green on that map.

Bradford Creek

- 19 The closure is effective during the periods April 1 to June 30 and September 1 to February 28 in any portion of M.U. 4-20 outlined in dashed red on Map No. 2-19/23.

Nine Mile Creek

- 20 The closure is effective during the periods April 1 to June 30 and September 1 to February 28 in any portion of M.U. 4-24 outlined in dashed red on Map No. 2-20/23.

Tiger Creek

- 21 The closure is effective during the periods April 1 to June 30 and September 1 to February 28 in any portion of M.U. 4-9 outlined in dashed red on Map No. 2-21/23.

Sproule Creek

- 22 The closure is effective during the periods April 1 to June 30 and September 1 to February 28 in any portion of M.U. 4-18 outlined in dashed red on Map No. 2-22/23, except that a person may use or operate a motor vehicle for the purpose of hunting or a related transportation activity on a road shown highlighted in green on that map.

Barnes Creek

- 23 The closure is effective during the periods April 1 to June 30 and September 1 to February 28 in any portion of M.U. 4-32 outlined in dashed red on Map No. 2-23/23.

Dry Creek

- 24 The closure is effective during the periods April 1 to June 30 and September 1 to February 28 in any portion of M.U. 4-25 outlined in dashed red on Map No. 2-24/23.

Purcell Creek

- 25 The closure is effective during the periods April 1 to June 30 and September 1 to February 28 in any portion of M.U. 4-3 outlined in dashed red on Map No. 2-25/23.

Grave Creek

- 26 The closure is effective during the periods April 1 to June 30 and September 1 to February 28 in any portion of M.U. 4-24 outlined in dashed red on Map No. 2-26/23.

Madias Creek and Tatley Creek

- 27 The closure is effective during the periods April 1 to June 30 and September 1 to February 28 in any portion of M.U. 4-25 outlined in dashed red on Map No. 2-27/23.

Skookumchuck Creek

- 28 The closure is effective during the periods April 1 to June 30 and September 1 to February 28 in any portion of M.U. 4-20 outlined in dashed red on Map No. 2-28/23.

Copper Creek

- 29 The closure is effective during the periods April 1 to June 30 and September 1 to February 28 in any portion of M.U. 4-20 outlined in dashed red on Map No. 2-29/23, except that a person may use or operate a motor vehicle for the purpose of hunting or a related transportation activity on a road shown highlighted in green on that map.

Lavington Creek

- 30 The closure is effective during the periods April 1 to June 30 and September 1 to February 28 in any portion of M.U. 4-26 outlined in dashed red on Map No. 2-30/23.

Downie Creek

- 31 The closure is effective during the periods April 1 to June 30 and September 1 to February 28 in any portion of M.U. 4-38 outlined in dashed red on Map No. 2-31/23.

McDermid Creek

- 32 The closure is effective during the periods April 1 to June 30 and September 1 to February 28 in any portion of M.U. 4-22 outlined in dashed red on Map No. 2-32/23, except that a person may use or operate a motor vehicle for the purpose of hunting or a related transportation activity on a road shown highlighted in green on that map.

Lake Creek and Lardeau River

- 33 The closure is effective during the period October 20 to December 10 in any portion of M.U. 4-29 outlined in dashed red on Map No. 2-33/23.

Nusatsum-Noeick Forest Service Road

- 34 The closure is effective year-round in any portion of M.U. 5-8 being the road shown highlighted in red on Map No. 2-34/23.

Gaspard Creek-West Churn Creek Forest Service Road

- 35 The closure is effective year-round in any portion of M.U. 5-3 being the road shown highlighted in red on Map No. 2-35/23.

Gaspard Creek-Churn Creek Forest Service Road

- 36 The closure is effective year-round in any portion of M.U. 5-3 being the road shown highlighted in red on Map No. 2-36/23.

Spanish No-Name Lake Forest Service Road

- 37 The closure is effective year-round in any portion of M.U. 5-15 being the road shown highlighted in red on Map No. 2-37/23.

Crooked Lake Forest Service Road

- 38 The closure is effective year-round in any portion of M.U. 5-15 being the road shown highlighted in red on Map No. 2-38/23.

Upper Dean River Main Haul Road

- 39 The closure is effective year-round in any portion of M.U. 5-12 being the road shown highlighted in red on Map No. 2-39/23.

Battlement Ridge

- 40 The closure is effective during the period September 1 to October 31 in any portion of M.U. 5-4 being the road shown highlighted in orange on Map No. 2-40/23.

Derenzy Forest Service Road and South Ellis Creek

- 41 The closure is effective year-round in any portions of M.U.s 8-9 and 8-12 outlined in red on Map No. 2-41/23.

Beef Trail Creek

- 42 The closure is effective year-round in any portion of M.U. 5-12 being the road shown highlighted in red on Map No. 2-42/23.

Groundhog Creek

- 43 The closure is effective year-round in any portion of M.U. 5-4 being the roads shown highlighted in red on Map No. 2-43/23.

Malde Creek

- 44 The closure is effective during the periods April 1 to June 30 and September 1 to November 30 in any portion of M.U. 4-9 outlined in dashed red on Map No. 2-44/23.

Rialto Creek

- 45 The closure is effective during the periods April 1 to June 30 and September 1 to November 30 in any portion of M.U. 4-15 outlined in dashed red on Map No. 2-45/23.

Deer Creek Road

- 46 The closure is effective during the period September 1 to November 30 in any portion of M.U. 4-15 outlined in dashed red on Map No. 2-46/23, except that a person may use or operate a motor vehicle for the purpose of hunting or a related transportation activity on a road shown highlighted in green on that map.

West Bullmoose Road

- 47 The closure is effective year-round in any portion of M.U.s 7-21 and 7-22 being the road shown highlighted in red on Map No. 2-47/23.

Tulameen Forest Service Road

- 48 The closure is effective year-round in any portion of M.U. 8-5 being the road shown highlighted in red on Map No. 2-48/23.

Greenstone Mountain Burn

- 49 The closure is effective year-round in any portion of M.U. 3-19 outlined in red on Map No. 2-49/23, except that a person may use or operate a motor vehicle for the purpose of hunting or a related transportation activity on a road shown highlighted in green on that map.

Grohman Creek

- 50 The closure is effective year-round in any portion of M.U. 4-18 outlined in red on Map No. 2-50/23.

Irishman Creek

- 51 The closure is effective during the periods April 1 to June 30 and September 1 to November 30 in any portion of M.U. 4-5 outlined in dashed red on Map No. 2-51/23.

Mount Mahon, Manson Creek and Hawkins Creek

- 52 The closure is effective during the periods April 1 to June 30 and September 1 to November 30 in any portion of M.U. 4-4 outlined in dashed red on Map No. 2-52/23.

Topaz Creek

- 53 The closure is effective during the periods April 1 to June 30 and September 1 to November 30 in any portion of M.U. 4-7 outlined in dashed red on Map No. 2-53/23.

Morkill Forest Road

- 54 The closure is effective during the periods April 15 to June 30 and August 15 to November 30 in any portion of M.U.s 7-3 and 7-17 being the road shown highlighted in orange on Map No. 2-54/23.

Dog Creek

- 55 The closure is effective during the period September 1 to November 30 in any portion of M.U. 4-14 outlined in dashed red on Map 2-55/23.

White River and Bull River

- 56 The closure is effective during the period September 1 to June 30 in any portion of M.U.s 4-22 to 4-24 outlined in dashed red on Map No. 2-56/23, except that a person may use or operate a motor vehicle for the purpose of hunting or a related transportation activity on a road shown highlighted in green on that map.

Linklater Creek

- 57 The closure is effective during the period September 1 to November 30 in any portion of M.U. 4-3 outlined in dashed red on Map No. 2-57/23, except that a person may use or operate a motor vehicle for the purpose of hunting or a related transportation activity on a road shown highlighted in green on that map.

Lamb Creek

- 58 The closure is effective during the period September 1 to June 30 in any portion of M.U. 4-5 outlined in dashed red on Map No. 2-58/23, except that a person may use or operate a motor vehicle for the purpose of hunting or a related transportation activity on a road shown highlighted in green on that map.

Island Pond

- 59 The closure is effective during the period September 1 to June 30 in any portion of M.U. 4-21 outlined in dashed red on Map No. 2-59/23, except that a person may use or operate a motor vehicle for the purpose of hunting or a related transportation activity on a road shown highlighted in green on that map.

Middle Fork White River

- 60 The closure is effective during the periods April 1 to June 30 and September 1 to February 28 in any portion of M.U. 4-24 outlined in dashed red on Map No. 2-60/23.

SCHEDULE 3

AREAS CLOSED TO ATVs, ELECTRIC BICYCLES AND SNOWMOBILES

(Section 4)

Galloping Hills

- 1** The closure is effective during the period June 1 to October 31 in any portion of M.U. 8-15 outlined in dashed red on Map No. 3-1/23.

South Nanaimo River

- 2** The closure is effective during the period September 1 to December 31 in any portion of M.U. 1-5 outlined in dashed red on Map No. 3-2/23.

Gaspard Creek and Churn Creek

- 3** The closure is effective year-round in any portion of M.U. 5-3 outlined in red on Map No. 3-3/23, except that
 - (a)** a person may use or operate an ATV, electric bicycle or snowmobile for a commercial purpose other than hunting or a related transportation activity, and
 - (b)** during the period December 1 to May 1, a person may use or operate a snowmobile.

SCHEDULE 4

AREAS CLOSED TO HUNTING WITH ATVs, ELECTRIC BICYCLES AND SNOWMOBILES

(Section 5)

Taseko Lake and Chilko Lake

- 1** The closure is effective year-round in any portion of M.U. 5-4 outlined in red on Map 4-1/23.

South Chilcotin and M.U. 5-14

- 2** The closure is effective during the period September 1 to November 30 between 4 a.m. and 10 a.m. in any portions of M.U.s 5-3 to 5-6 and 5-14 outlined in dashed red on Map 4-2/23.

North Chilcotin

- 3** The closure is effective during the period September 1 to November 30 in M.U.s 5-12 and 5-13 outlined in dashed red on Map 4-3/23.

SCHEDULE 5

AREAS CLOSED TO SNOWMOBILES

(Section 6)

Hart Ranges

- 1 The closure is effective year-round in any portions of M.U.s 7-3 and 7-16 to 7-18 shown shaded in red on Map No. 51/23.

Upper Fraser/Quesnel Highland

- 2 The closure is effective year-round in any portions of M.U.s 5-2, 5-15 and 7-4 to 7-7 shown shaded in red on Map No. 5-2/23, except that a person may use or operate a snowmobile in a 20 m wide corridor shown highlighted in green on that map.

Wells Gray/Thompson/Revelstoke/Shuswap

- 3 (1) The closure is effective year-round in any portions of M.U.s 3-35 to 3-37, 3-40 to 3-44, 4-39 and 7-2 shown shaded in red on Map No. 5-3/23, except that a person may use or operate a snowmobile
 - (a) in a 20 m wide corridor shown highlighted in green on that map,
 - (b) during the period November 1 to May 31 in a 20 m wide corridor shown highlighted in blue on that map,
 - (c) during the period November 15 to April 15 in a 20 m wide corridor shown highlighted in yellow on that map, and
 - (d) during the period December 1 to May 31 in a 20 m wide corridor shown highlighted in purple on that map.
- (2) The closure is effective during the period January 1 to April 15 in any portions of M.U.s 3-36, 4-38 and 4-39 shown shaded in orange on Map No. 5-3/23, except that a person may use or operate a snowmobile in a 20 m wide corridor shown highlighted in green on that map.

Central Kootenay

- 4 The closure is effective year-round in any portions of M.U.s 4-17, 4-28 to 4-31 and 4-33 shown shaded in red on Map No. 5-4/23, except that a person may use or operate a snowmobile on a trail or road shown highlighted in green on that map.

Southeast Kootenay

- 5 The closure is effective year-round in any portions of M.U.s 4-5 to 4-8, 4-19 and 4-20 shown shaded in red on Map No. 5-5/23, except that a person may use or operate a snowmobile on a trail or road shown highlighted in green on that map.

Northern Rockies

- 6 (1) The closure is effective year-round in any portions of M.U.s 7-19, 7-21, 7-22, 7-23, 7-30 and 7-31 shown shaded in red on Map No. 5-6/23, except that a person may use or operate a snowmobile in the 20 m wide corridor shown highlighted in green on that map.

- (2) The closure is effective during the period January 15 to September 30 in any portion of M.U. 7-22 shown shaded in orange on Map No. 5-6/23.

SCHEDULE 6

AREAS CLOSED TO HUNTING WITH SNOWMOBILES

(Section 7)

Wells Gray

- 1** The closure is effective year-round in M.U.s 3-45 and 3-46 outlined in red on Map No. 6-1/23.

M.U. 3-28

- 2** The closure is effective during the period April 1 to December 14 in M.U. 3-28 outlined in dashed red on Map No. 6-2/23.

Kootenays

- 3** The closure is effective during the period April 1 to November 30 in M.U.s 4-1 to 4-9 and 4-14 to 4-40 outlined in dashed red on Map No. 6-3/23.

Skeena

- 4** The closure is effective year-round in M.U.s 6-4 to 6-6, 6-8, 6-9, 6-15 and 6-30 outlined in red on Map No. 6-4/23, except that a person may use or operate a snowmobile during the period December 16 to March 31 for the purpose of an activity that is a related transportation activity.

Omineca

- 5** The closure is effective during the period March 31 to November 30 in M.U.s 7-2 to 7-17, 7-23 to 7-30 and 7-37 to 7-39 outlined in dashed red on Map No. 6-5/23.

Kakwa Recreation Area

- 6** The closure is effective year-round in any portion of M.U. 7-18 being the road shown highlighted in red on Map No. 6-6/23.

SCHEDULE 7

AREAS CLOSED TO HUNTING WITH ATVs AND ELECTRIC BICYCLES

(Section 8)

M.U.s 7-38 and 7-39

- 1** The closure is effective year-round in M.U.s 7-38 and 7-39 outlined in red on Map No. 7-1/23.

Aylard Creek

- 2** The closure is effective during the period August 15 to October 30 in any portion of M.U. 7-36 outlined in dashed red on Map No. 7-2/23.

Omineca South

- 3** The closure is effective during the following periods in M.U.s 7-7 to 7-15 outlined in dashed red on Map No. 7-3/23:
- (a) August 15 to August 31, between 4:30 a.m. and 8 a.m.;
 - (b) September 1 to September 30, between 5:30 a.m. and 9 a.m.;
 - (c) October 1 to November 15, between 6:30 a.m. and 10 a.m.

Elephant Hills

- 4** The closure is effective during the period September 1 to December 10 in the following areas outlined in dashed red on Map No. 7-4/23:
- (a) in M.U.s 3-28 to 3-30, and
 - (b) in any portion of M.U. 3-17.

SCHEDULE 8

MAPS

(Section 1 (2))

Item	Column 1 Map	Column 2 Description
1	Map No. 1-1/23	Premier Ridge
2	Map No. 1-2/23	Spruce Lake
3	Map No. 1-3/23	Mutton Creek
4	Map No. 1-4/23	McDougall Creek
5	Map No. 1-5/23	North Galbraith Creek
6	Map No. 1-6/23	Pickering Hills
7	Map No. 1-7/23	Lac du Bois and Dewdrop
8	Map No. 1-8/23	Junction
9	Map No. 1-9/23	Osoyoos Oxbows
10	Map No. 1-10/23	Dutch Creek and Findlay Creek
11	Map No. 1-11/23	Sheep Mountain
12	Map No. 1-12/23	China Head Mountain
13	Map No. 1-13/23	Nine Mile Ridge
14	Map No. 1-14/23	Red Mountain and French Mountain
15	Map No. 1-15/23	Hogback Mountain
16	Map No. 1-16/23	Chauncey Creek and Todhunter Creek
17	Map No. 1-17/23	Powerplant
18	Map No. 1-18/23	Stoddart Creek
19	Map No. 1-19/23	Columbia Lake
20	Map No. 1-20/23	Eureka Peak
21	Map No. 1-21/23	Underdown Creek
22	Map No. 1-22/23	Goldie Creek
23	Map No. 1-23/23	Grave Prairie
24	Map No. 1-24/23	Bullmoose Mountain and Chamberlain Mountain
25	Map No. 1-25/23	Skaha Lake Eastside
26	Map No. 1-26/23	Green Mountain Wildlife Management Area
27	Map No. 1-27/23	Elizabeth Lake
28	Map No. 1-28/23	Corbin Creek
29	Map No. 1-29/23	Knife Creek
30	Map No. 1-30/23	Cherry Creek and Bummers Flats
31	Map No. 1-31/23	Wigwam Flats, Mt. Broadwood and Sportsman Ridge
32	Map No. 1-32/23	Galton Range
33	Map No. 1-33/23	Linklater Creek
34	Map No. 1-34/23	Weigert Creek
35	Map No. 1-35/23	Upper Elk Valley and Fording River
36	Map No. 1-36/23	Marsden Face

Item	Column 1 Map	Column 2 Description
37	Map No. 1-37a/23	Peace Alpine
38	Map No. 1-37b/23	Peace Alpine
39	Map No. 1-37c/23	Peace Alpine
40	Map No. 1-38/23	Alexander Creek
41	Map No. 1-39/23	Granby Wilderness
42	Map No. 1-40/23	North Churn Creek
43	Map No. 1-41/23	Corkscrew Creek
44	Map No. 1-42/23	Miledge, Chappell and Lempriere Creeks
45	Map No. 1-43/23	Willow Creek Conservation Area
46	Map No. 1-44/23	Parksville-Qualicum Beach Wildlife Management Area
47	Map No. 1-45/23	Skull Mountain
48	Map No. 1-46/23	Tsatia Mountain
49	Map No. 1-47/23	Klastline Plateau
50	Map No. 1-48/23	Level Mountain Block
51	Map No. 1-49/23	Gnat Pass
52	Map No. 1-50/23	Tanzilla River
53	Map No. 1-51/23	Dease Lake
54	Map No. 1-52/23	Hot Lakes, Cassiar, Adsit Lake, Midway Mine and One Ace Mountain
55	Map No. 1-53/23	Stoyoma Mountain
56	Map No. 1-54/23	Barnes Lake
57	Map No. 1-55/23	Dewdrop-Rosseau Creek Wildlife Management Area
58	Map No. 1-56/23	Wigwam River
59	Map No. 1-57/23	Duncan River and Lardeau River
60	Map No. 1-58/23	Turnagain River
61	Map No. 1-59/23	Finlay River
62	Map No. 1-60/23	Upper Flathead
63	Map No. 1-61/23	Flathead River Eastside, Akamina Creek and Kishinena Peak
64	Map No. 1-62/23	Texas Creek
65	Map No. 1-63/23	Baribeau Creek
66	Map No. 1-64/23	Ashlu River
67	Map No. 1-65/23	Sims Creek
68	Map No. 1-66/23	Sloquet Creek
69	Map No. 1-67/23	Birkenhead River
70	Map No. 1-68/23	Meager Creek North
71	Map No. 1-69/23	Meager Creek South
72	Map No. 1-70/23	North Creek
73	Map No. 1-71/23	Phelix Creek

Item	Column 1 Map	Column 2 Description
74	Map No. 1-72/23	Salal Creek
75	Map No. 1-73/23	Upper South Creek
76	Map No. 1-74/23	Haylmore Creek
77	Map No. 1-75/23	Ryan River
78	Map No. 1-76/23	Buckworth Creek
79	Map No. 1-77/23	Garnet Valley
80	Map No. 1-78/23	Holt Creek
81	Map No. 1-79/23	Lang Creek
82	Map No. 1-80/23	Crater Mountain
83	Map No. 1-81/23	Placer Mountain
84	Map No. 1-82/23	Thompson, Cariboo and Okanagan Alpines
85	Map No. 1-83/23	Itcha Ilgachuz
86	Map No. 1-84/23	Pitt-Addington Marsh Wildlife Management Area
87	Map No. 1-85/23	Bert Brink Wildlife Management Area
88	Map No. 1-86/23	Clinton Creek
89	Map No. 1-87/23	Wycliffe Conservation Property
90	Map No. 1-88/23	Hoodoos Conservation Property
91	Map No. 1-89/23	Lazo Marsh-North East Comox Wildlife Management Area
92	Map No. 1-90/23	Tofino Mudflats Wildlife Management Area
93	Map No. 1-91/23	Cluxewe Wildlife Management Area
94	Map No. 1-92/23	Quatse Estuary Wildlife Management Area
95	Map No. 1-93/23	Cowichan Estuary Conservation Area
96	Map No. 1-94/23	Somenos Marsh Conservation Area
97	Map No. 1-95/23	Nanaimo River Estuary Conservation Area
98	Map No. 1-96/23	Buttertubs Marsh Conservation Area
99	Map No. 1-97/23	Dudley Marsh Conservation Area
100	Map No. 1-98/23	Coal Creek and Fanny Bay Conservation Area
101	Map No. 1-99/23	Millard Creek Conservation Area
102	Map No. 1-100/23	Salmon River Estuary Conservation Area
103	Map No. 1-101/23	Cayoosh Mountain
104	Map No. 1-102/23	Shulaps Mountain
105	Map No. 1-103/23	Sanca Creek
106	Map No. 1-104/23	Leadville Creek
107	Map No. 1-105/23	Dutch Creek and Brewer Creek
108	Map No. 1-106/23	Oliver Mountain
109	Map No. 1-107/23	Lillooet South Forest Service Road
110	Map No. 1-108/23	Tenquille Creek
111	Map No. 1-109/23	Channel Road

Item	Column 1 Map	Column 2 Description
112	Map No. 1-110/23	Telkwa Mountains
113	Map No. 1-111/23	Joss, Tsuius and Mable Mountains
114	Map No. 1-112/23	Netalzul Mountain
115	Map No. 1-113/23	Trapper Mountain
116	Map No. 1-114/23	Muskwa-Kechika Access Management Area
117	Map No. 1-115/23	Klingzut Mountain
118	Map No. 1-116/23	Chilko River
119	Map No. 1-117/23	Lewis Creek
120	Map No. 1-118/23	Sparks Lake
121	Map No. 1-119/23	Tremont Creek
122	Map No. 1-120/23	Thomas Creek
123	Map No. 1-121/23	Lytton Creek and George Road
124	Map No. 1-122/23	July Mountain
125	Map No. 1-123/23	White Rock Lake
126	Map No. 1-124/23	McKay Creek
127	Map No. 1-125/23	Sustut River, Johansen Lake and Moose Valley
128	Map No. 2-1/23	Valleau Creek
129	Map No. 2-2/23	Iron Creek and Lime Creek
130	Map No. 2-3/23	Elk Creek
131	Map No. 2-4/23	Fenwick Creek
132	Map No. 2-5/23	Albert River
133	Map No. 2-6/23	Ice River and Beaverfoot River
134	Map No. 2-7/23	Quinn Creek
135	Map No. 2-8/23	Coyote Creek
136	Map No. 2-9/23	Blackfoot Creek
137	Map No. 2-10/23	Little Sand Creek
138	Map No. 2-11/23	Swanson, Haynes, Big Tower and Little Tower Creeks
139	Map No. 2-12/23	Burton Creek
140	Map No. 2-13/23	Pedley Creek
141	Map No. 2-14/23	Dewar Creek and Patrick Creek
142	Map No. 2-15/23	Nilksuka Creek
143	Map No. 2-16/23	Cross River
144	Map No. 2-17/23	Big Sand Creek
145	Map No. 2-18/23	Buhl Creek
146	Map No. 2-19/23	Bradford Creek
147	Map No. 2-20/23	Nine Mile Creek
148	Map No. 2-21/23	Tiger Creek
149	Map No. 2-22/23	Sproule Creek
150	Map No. 2-23/23	Barnes Creek







Item	Column 1 Map	Column 2 Description
151	Map No. 2-24/23	Dry Creek
152	Map No. 2-25/23	Purcell Creek
153	Map No. 2-26/23	Grave Creek
154	Map No. 2-27/23	Madias Creek and Tatley Creek
155	Map No. 2-28/23	Skookumchuck Creek
156	Map No. 2-29/23	Copper Creek
157	Map No. 2-30/23	Lavington Creek
158	Map No. 2-31/23	Downie Creek
159	Map No. 2-32/23	McDermid Creek
160	Map No. 2-33/23	Lake Creek and Lardeau River
161	Map No. 2-34/23	Nusatsum-Noeick Forest Service Road
162	Map No. 2-35/23	Gaspard Creek-West Churn Creek Forest Service Road
163	Map No. 2-36/23	Gaspard Creek-Churn Creek Forest Service Road
164	Map No. 2-37/23	Spanish No-Name Lake Forest Service Road
165	Map No. 2-38/23	Crooked Lake Forest Service Road
166	Map No. 2-39/23	Upper Dean River Main Haul Road
167	Map No. 2-40/23	Battlement Ridge
168	Map No. 2-41/23	Derenzy Forest Service Road and South Ellis Creek
169	Map No. 2-42/23	Beef Trail Creek
170	Map No. 2-43/23	Groundhog Creek
171	Map No. 2-44/23	Malde Creek
172	Map No. 2-45/23	Rialto Creek
173	Map No. 2-46/23	Deer Creek Road
174	Map No. 2-47/23	West Bullmoose Road
175	Map No. 2-48/23	Tulameen Forest Service Road
176	Map No. 2-49/23	Greenstone Mountain Burn
177	Map No. 2-50/23	Grohman Creek
178	Map No. 2-51/23	Irishman Creek
179	Map No. 2-52/23	Mount Mahon, Manson Creek and Hawkins Creek
180	Map No. 2-53/23	Topaz Creek
181	Map No. 2-54/23	Morkill Forest Road
182	Map No. 2-55/23	Dog Creek
183	Map No. 2-56/23	White River and Bull River
184	Map No. 2-57/23	Linklater Creek
185	Map No. 2-58/23	Lamb Creek
186	Map No. 2-59/23	Island Pond
187	Map No. 2-60/23	Middle Fork White River
188	Map No. 3-1/23	Galloping Hills
189	Map No. 3-2/23	South Nanaimo River

Item	Column 1 Map	Column 2 Description
190	Map No. 3-3/23	Gaspard Creek and Churn Creek
191	Map No. 4-1/23	Taseko Lake and Chilko Lake
192	Map No. 4-2/23	South Chilcotin and M.U. 5-14
193	Map No. 4-3/23	North Chilcotin
194	Map No. 5-1/23	Hart Ranges
195	Map No. 5-2/23	Upper Fraser/Quesnel Highland
196	Map No. 5-3/23	Wells Gray/Thompson/Revelstoke/Shuswap
197	Map No. 5-4/23	Central Kootenay
198	Map No. 5-5/23	Southeast Kootenay
199	Map No. 5-6/23	Northern Rockies
200	Map No. 6-1/23	Wells Gray
201	Map No. 6-2/23	M.U. 3-28
202	Map No. 6-3/23	Kootenays
203	Map No. 6-4/23	Skeena
204	Map No. 6-5/23	Omineca
205	Map No. 6-6/23	Kakwa Recreation Area
206	Map No. 7-1/23	M.U.s 7-38 and 7-39
207	Map No. 7-2/23	Aylard Creek
208	Map No. 7-3/23	Omineca South
209	Map No. 7-4/23	Elephant Hills

W I L D L I F E A C T M O T O R V E H I C L E P R O H I B I T I O N R E G U L A T I O N

Map No. 1-1/23
Premier Ridge

Motor Vehicle Closed Areas
Closed Year Round

-  Motor Vehicle Prohibition Area (Closed Year Round)
-  Wildlife Management Unit
-  Provincial Park / Protected Area / Ecological Reserve
-  Private Land *
-  Roads Open Year Round
-  Roads Open May 1 - December 31

*The map is a georeferenced PDF that can be imported into mobile hardware such as a smartphone or tablet for viewing in field party applications.

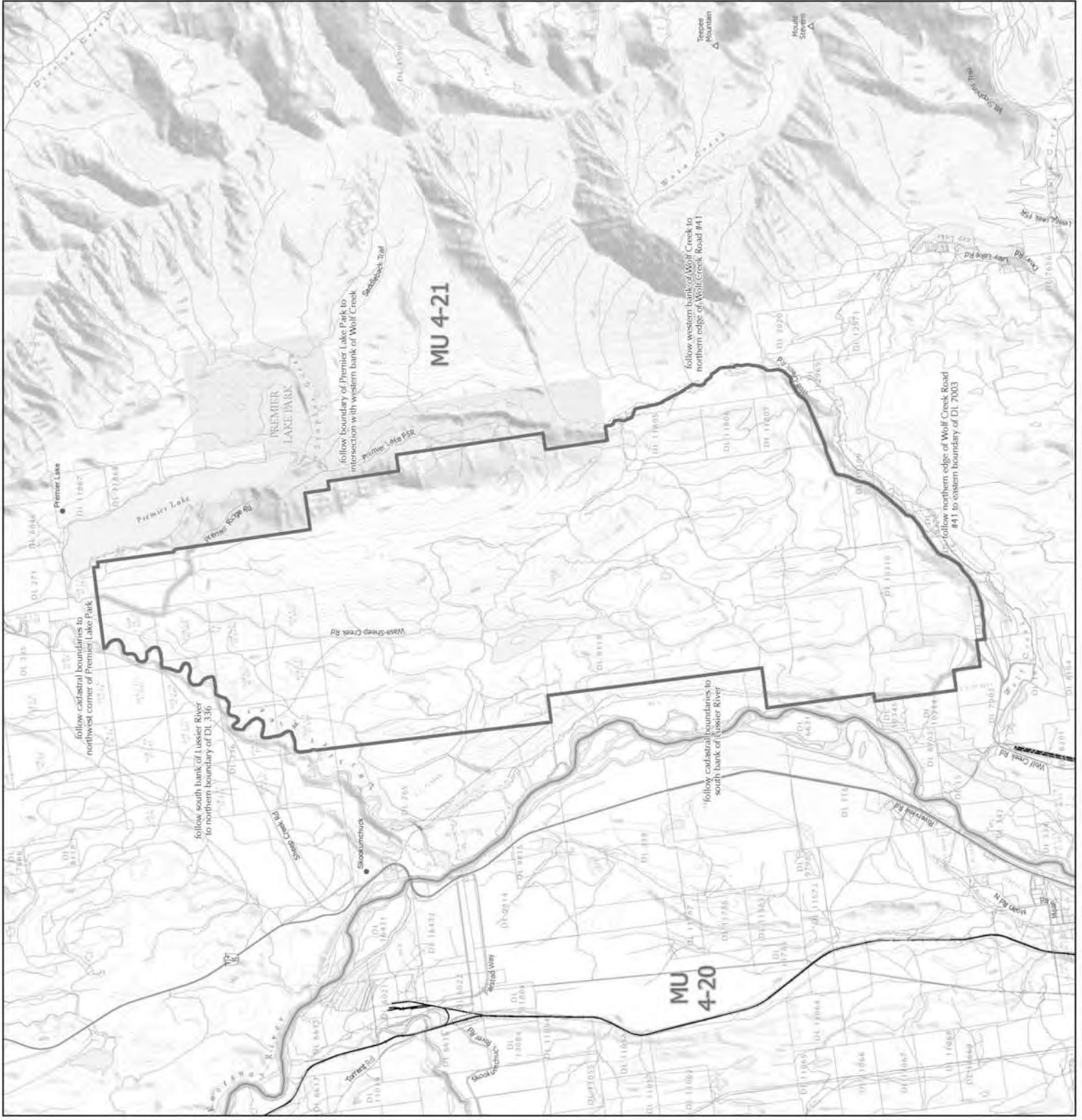
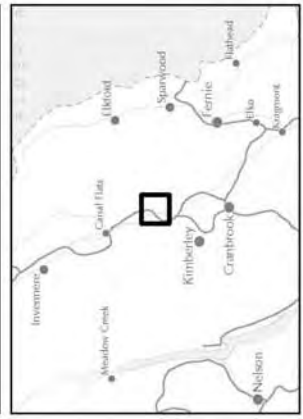
*Lead coverage is a visual representation of lead parcels in Dueschlag BC. Contact the Land Title and Survey Authority for current information on lead ownership.

Scale: 1:40,000



Intended plot size for this map is 22x17 inches





Produced for Wildlife and Habitat Branch
Produced by GeoBC on 2023/07/31



**WILDLIFE ACT
MOTOR VEHICLE
PROHIBITION REGULATION**

Map No. 1-2/23
Spruce Lake

Motor Vehicle Closed Area
Closed June 1 to November 30

-  Motor Vehicle Prohibition Area (Closed Seasonally)
-  Wildlife Management Unit
-  Provincial Park / Protected Area / Ecological Reserve
-  Private Land *
-  Roads Open Year Round

*This map is for informational purposes only. It is not intended to be used as a legal document. It is not intended to be used as a legal document. It is not intended to be used as a legal document.

Scale: 1:60,000

Intended for use for this map is 36x22 inches
Printed on 36x22 inch paper
Approved by British Columbia Wildlife






MU 3-33

W I L D L I F E A C T M O T O R V E H I C L E P R O H I B I T I O N R E G U L A T I O N

Map No. 1-4/23
McDougall Creek

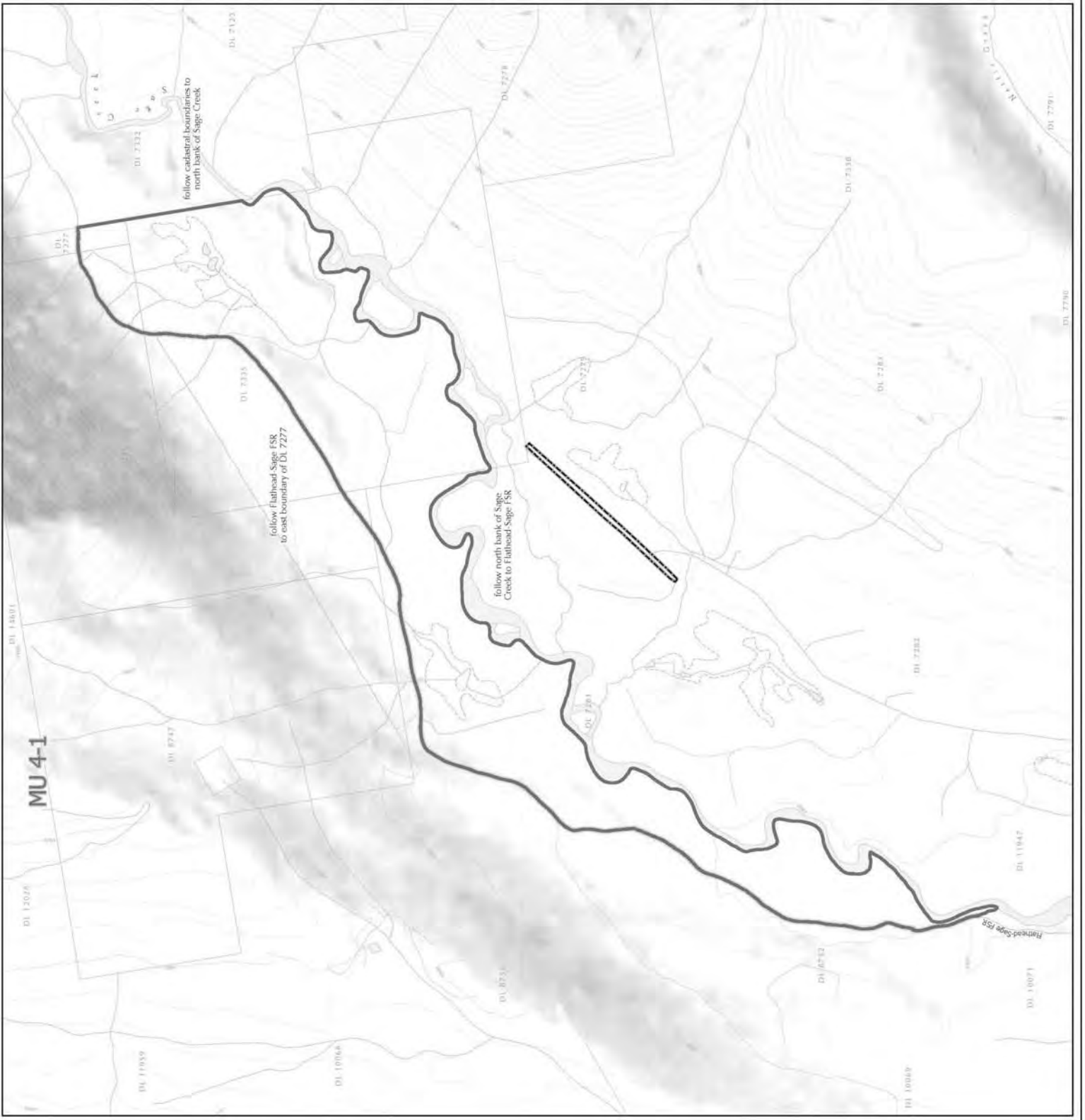
Motor Vehicle Closed Areas
Closed Year Round

-  Motor Vehicle Prohibition Area (Closed Year Round)
-  Wildlife Management Unit
-  Roads Open Year Round

The map is a georeferenced PDF that can be imported into mobile hardware such as a smartphone or tablet for viewing in third party applications.
*Lead ownership is a visual representation of land parcels in PaveMap BC.
Consult the Land File and Survey Authority for current information on land ownership.



Intended plot size for this map is 22x17 inches
Produced for Wildlife and Habitat Branch
Produced by GeoBC on 2023-07-31






WILDLIFE ACT MOTOR VEHICLE PROHIBITION REGULATION

Map No. 1-5/23

North Galbraith Creek

Motor Vehicle Closed Areas
Closed Year Round

-  Motor Vehicle Prohibition Area (Closed Year Round)
-  Wildlife Management Unit
-  Provincial Park / Protected Area / Ecological Reserve

The map is a georeferenced PDF that can be imported into mobile hardware such as a smartphone or tablet for viewing in third party applications.

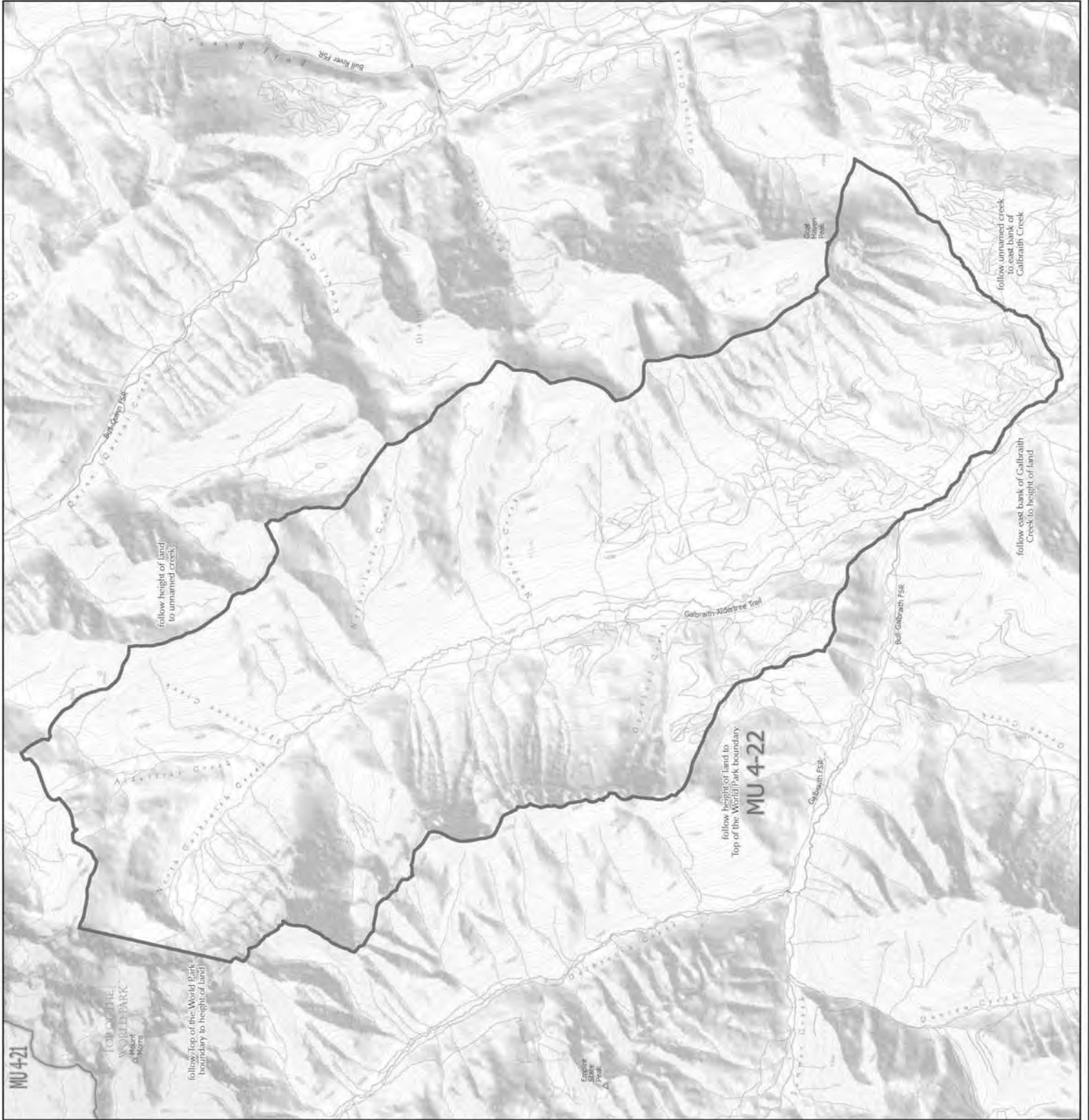
*Land ownership is a visual representation of land parcels in PaveMap BC. Contact the Land Title and Survey Authority for current information on land ownership.

Scale: 1:40,000

Kilometers

Intended plate size for this map is 22x17 inches

Produced for Wildlife and Habitat Branch
Produced by GeoBC on 2023/07/31



MU 4-21

TOP OF THE
WORLD PARK
BOUNDARY TO
HEIGHT OF LAND

follow top of the World Park
boundary to height of land

follow height of land to
Top of the World Park boundary
MU 4-22

follow unnamed creek
to east bank of
Galbraith Creek








follow east bank of Galbraith
Creek to height of land

Ensign
State
Park

W I L D L I F E A C T M O T O R V E H I C L E P R O H I B I T I O N R E G U L A T I O N

Map No. 1-6/23
Pickering Hills

Motor Vehicle Closed Areas
Closed Year Round

-  Motor Vehicle Prohibition Area (Closed Year Round)
-  Wildlife Management Unit
-  Provincial Park / Protected Area / Ecological Reserve
-  Regional or Local Park
-  Private Land *
-  Roads Open Year Round
-  Roads Open June 1 - August 31

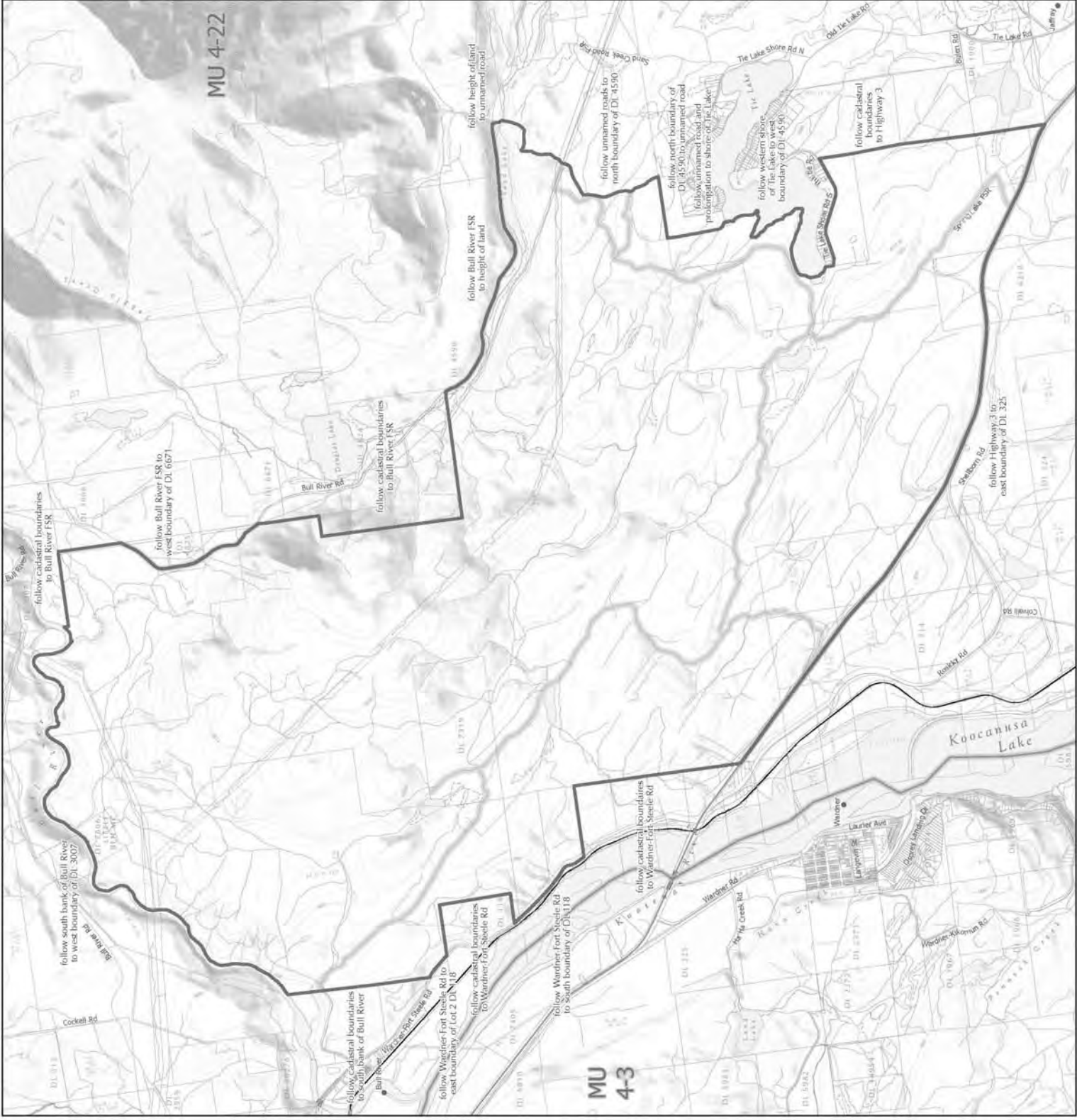
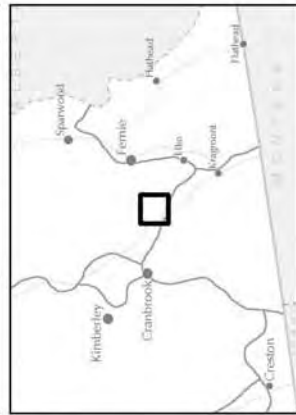
The map is a georeferenced PDF that can be imported into mobile hardware such as a smartphone or tablet for viewing in field print applications.

*Land ownership is a visual representation of land parcels in ParcelMap BC. Contact the Land Title and Survey Authority for current information on land ownership.



Intended plot size for this map is 22x17 inches








Produced for Wildlife and Habitat Branch
Produced by GeoBC on 2023-07-31



W I L D L I F E A C T M O T O R V E H I C L E P R O H I B I T I O N R E G U L A T I O N

Map No. 1-7/23
Lac du Bois and Dewdrop

Motor Vehicle Closed Areas
Closed Year Round

-  Motor Vehicle Prohibition Area (Closed Year Round)
-  Wildlife Management Unit
-  Provincial Park / Protected Area / Ecological Reserve
-  Regional or Local Park
-  Wildlife Management Area / Conservation Area
-  Private Land*
-  Roads Open Year Round

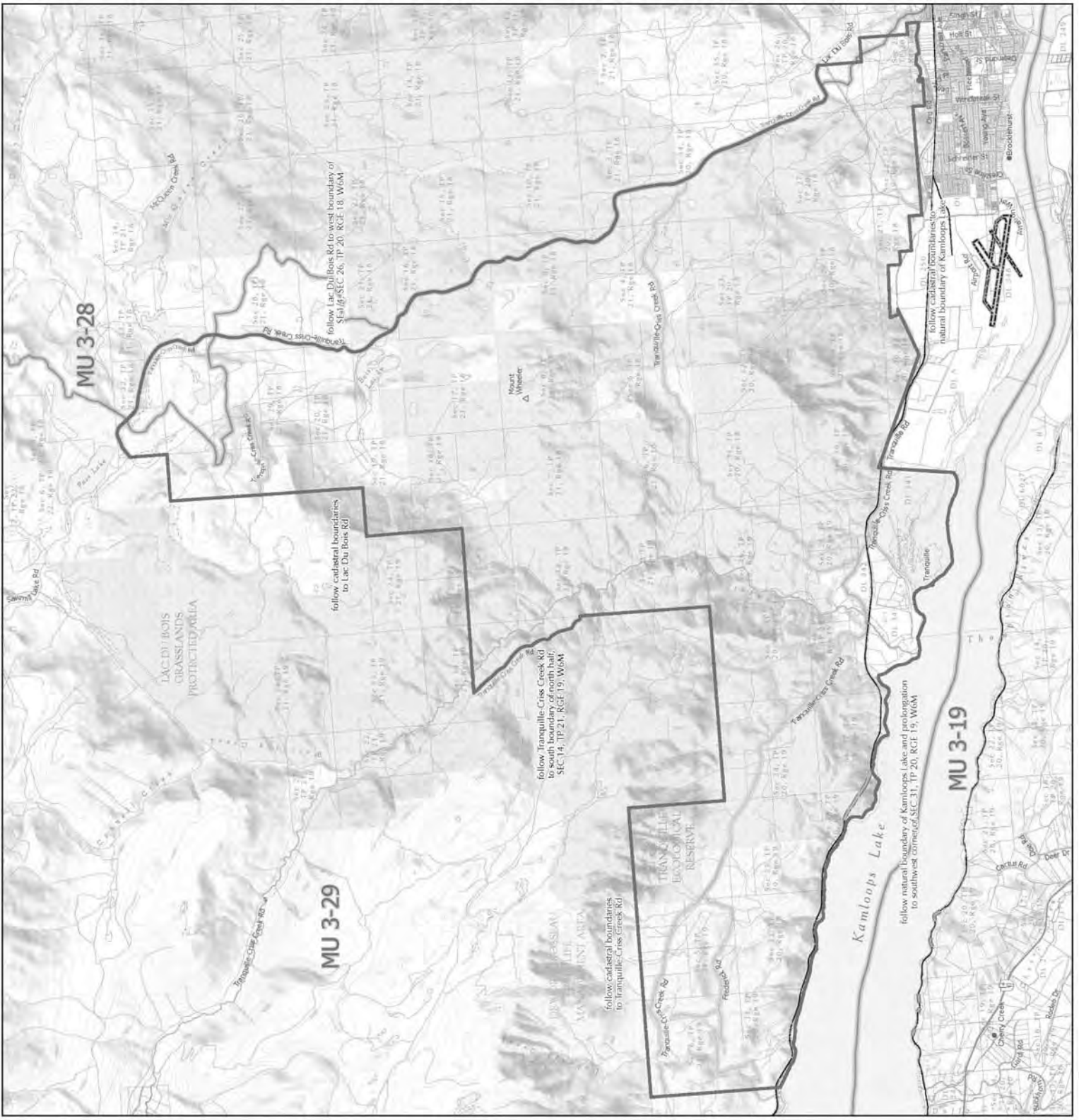
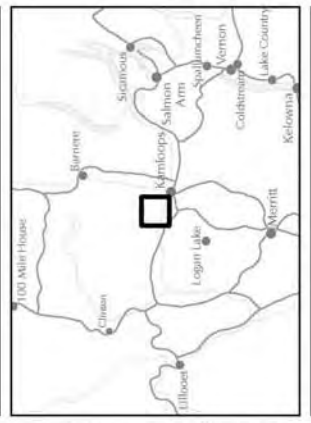
The map is a georeferenced PDF that can be imported into mobile hardware such as a smartphone or tablet for viewing in field party applications.

*Land ownership is a visual approximation of land parcels in QuadMap BC. Contact the Land Title and Survey Authority for current information on land ownership.

Scale: 1:45,000

0 4.5
Kilometers







Intended plot size for this map is 22x17 inches
Produced for Wildlife and Habitat Branch
Produced by GeoBC on 2023-07-31



W I L D L I F E A C T M O T O R V E H I C L E P R O H I B I T I O N R E G U L A T I O N

Map No. 1-8/23
Junction

Motor Vehicle Closed Areas
Closed Year Round

-  Motor Vehicle Prohibition Area (Closed Year Round)
-  Wildlife Management Unit
-  Indian Reserve
-  Provincial Park / Protected Area / Ecological Reserve
-  Private Land*
-  Roads Open April 1 - November 30

*Land ownership is a generalized PDF that can be improved via mobile hardware such as a smartphone or tablet for viewing in third party applications

This map is a georeferenced PDF that can be improved via mobile hardware such as a smartphone or tablet for viewing in third party applications

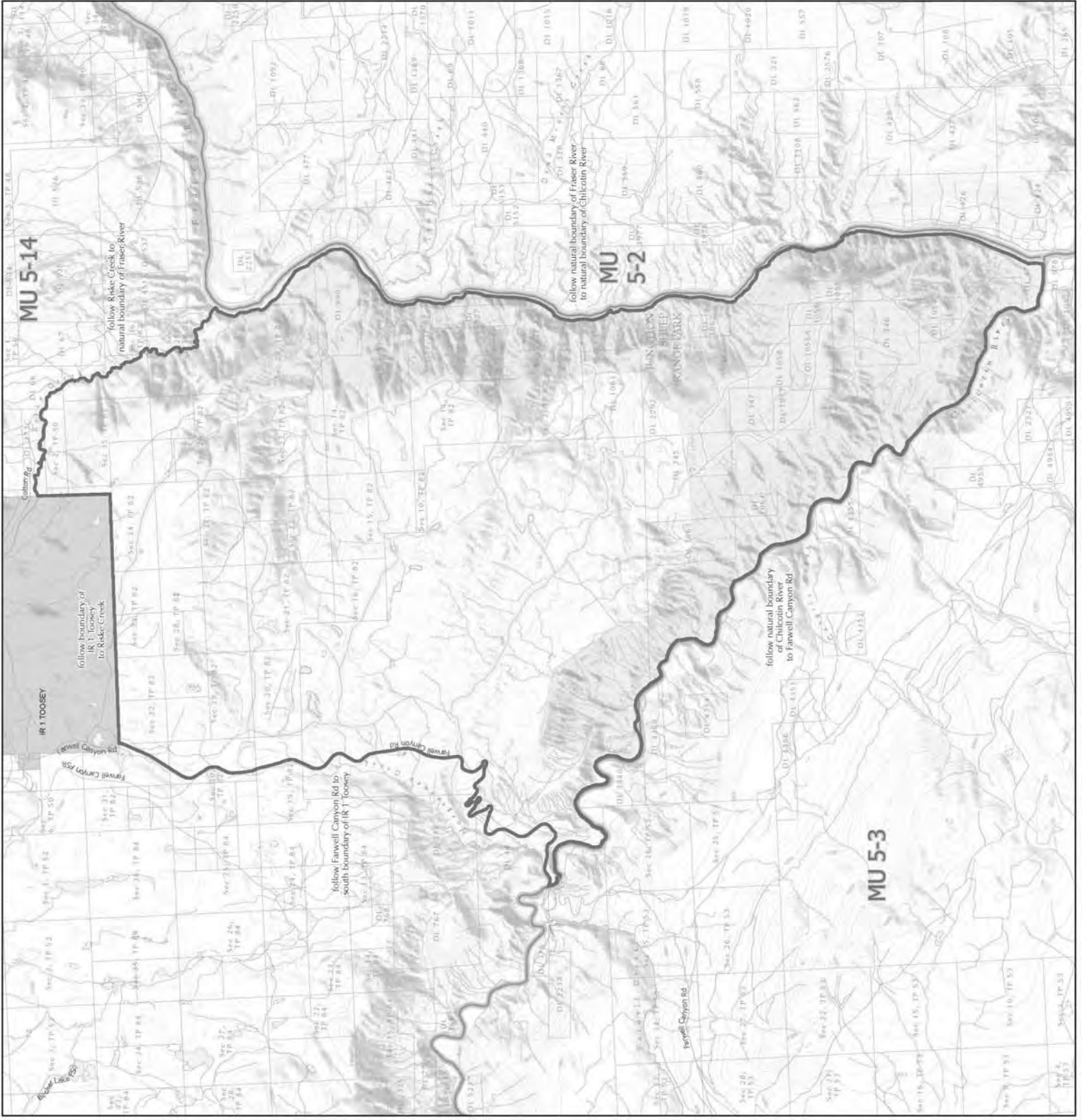
© Crown Copyright, 2023. All rights reserved. Produced by GeBC on 2023-07-31

Scale: 1:50,000



Intended plot size for this map is 22x17 inches








Produced for Wildlife and Habitat Branch
Produced by GeBC on 2023-07-31



W I L D L I F E A C T M O T O R V E H I C L E P R O H I B I T I O N R E G U L A T I O N

Map No. 1-9/23
Osoyoos Oxbows

Motor Vehicle Closed Areas
Closed Year Round

-  Motor Vehicle Prohibition Area (Closed Year Round)
-  Wildlife Management Unit
-  Indian Reserve
-  Provincial Park / Protected Area / Ecological Reserve
-  Wildlife Management Area / Conservation Area
-  Private Land *
-  Roads Open Year Round

This map is a georeferenced PDF that can be imported into mobile hardware such as a smartphone or tablet for viewing in third party applications.

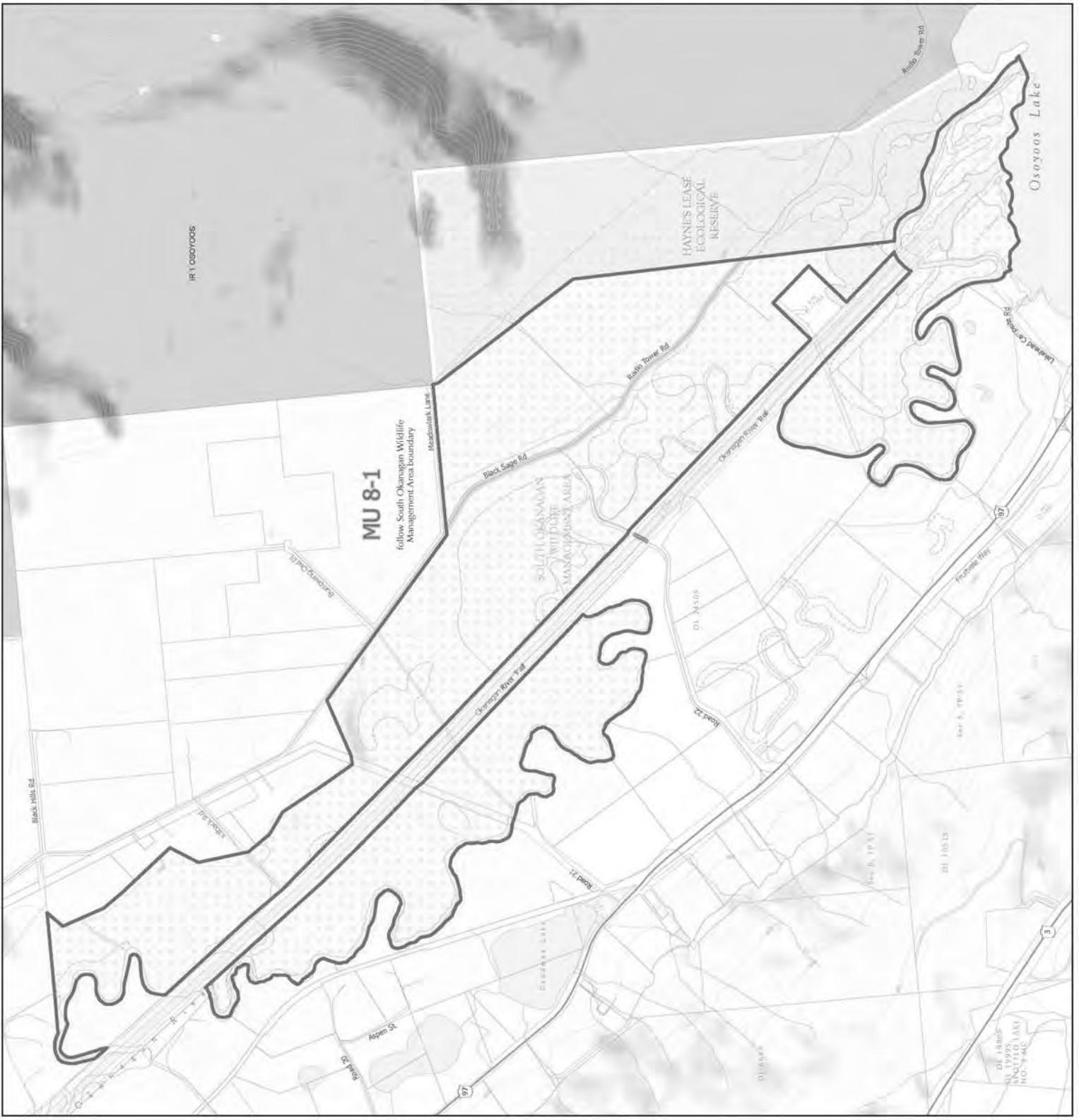
*Land ownership is a visual representation of land parcels in Datasnap BC. Contact the Land Title and Survey Authority for current information on land ownership.

Scale: 1:10,000

Kilometers

Intended plot size for this map is 22x17 inches









Produced for: Wildlife and Habitat Branch
Produced by: GeobC on: 2023-07-31



WILDLIFE ACT MOTOR VEHICLE PROHIBITION REGULATION

Map No. 1-10/23
Dutch Creek and Findlay Creek

Motor Vehicle Closed Areas
Closed Year Round

-  Motor Vehicle Prohibition Area (Closed Year Round)
-  Wildlife Management Unit
-  Regional or Local Park
-  Provincial Park / Protected Area / Ecological Reserve
-  Wildlife Management Area / Conservation Area
-  Private Land*
-  Roads - Open Year Round
-  Roads - Open May 1 - November 30

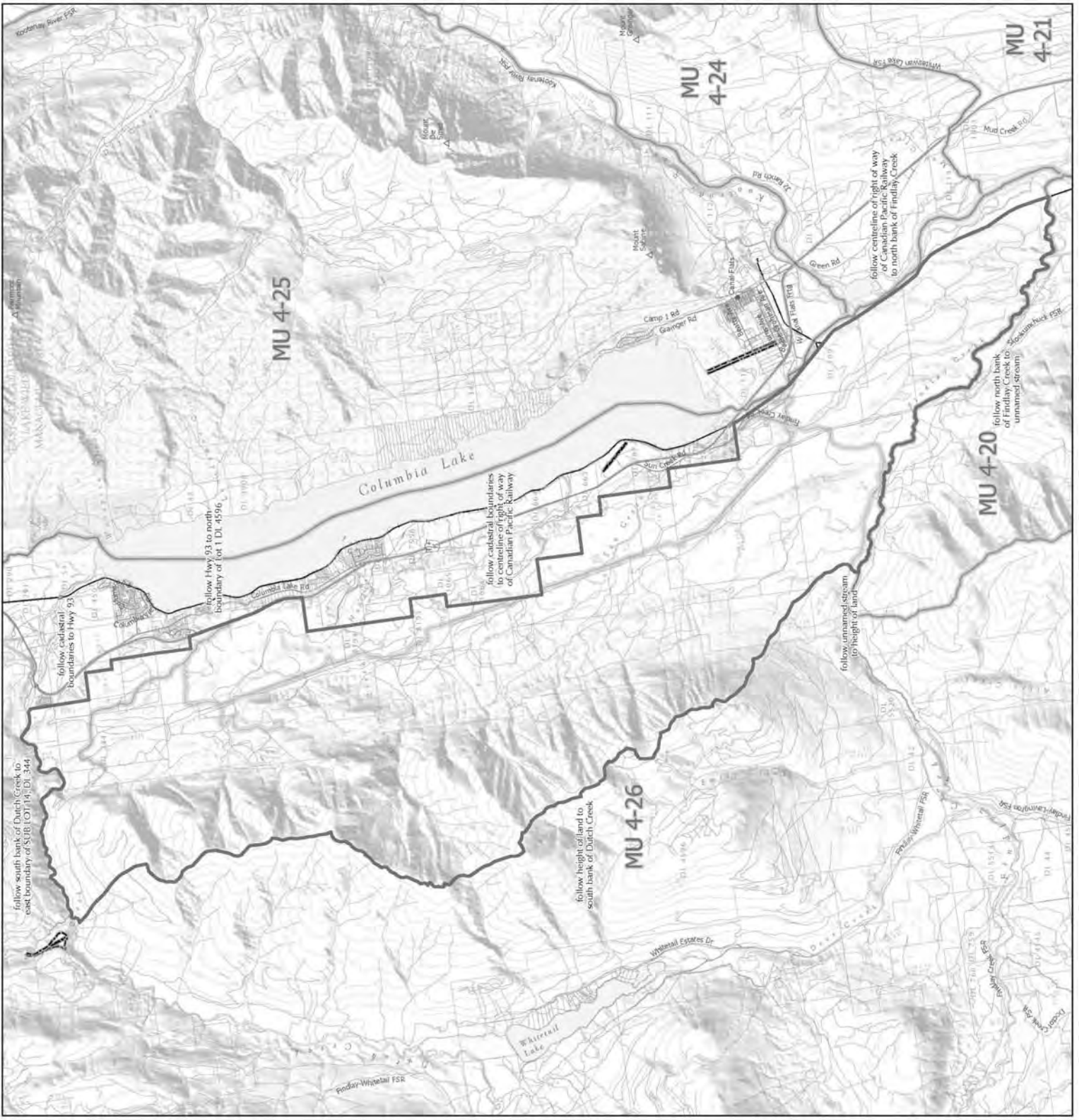
The map is a georeferenced PDF that can be imported into mobile hardware such as a smartphone or tablet for viewing in field party applications.

*Land ownership is a visual representation of land parcels in DuxMap BC. Contact the Land Title and Survey Authority for current information on land ownership.

Scale: 1:50,000

0 1 2 Kilometers





Intended plate size for this map is 25x17 inches
Produced for Wildlife and Habitat Branch
Produced by CooBC on 2023-08-02



W I L D L I F E A C T M O T O R V E H I C L E P R O H I B I T I O N R E G U L A T I O N

Map No. 1-11/23
Sheep Mountain

Motor Vehicle Closed Areas
Closed Year Round

-  Motor Vehicle Prohibition Area (Closed Year Round)
-  Wildlife Management Unit
-  Private Land *
-  Roads Open Year Round

The map is a georeferenced PDF that can be imported into mobile hardware such as a smartphone or tablet for viewing in third party applications.

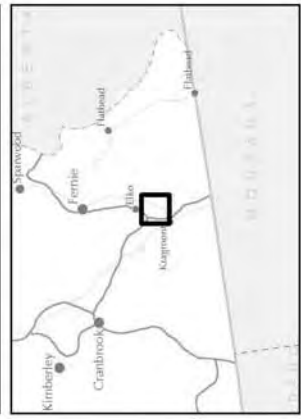
*Land ownership is a visual approximation of land parcels in Pavehlap BC. Contact the Land Title and Survey Authority for current information on land ownership.

Scale: 1:30,000



Intended plot size for this map is 22x17 inches

Produced for Wildlife and Habitat Branch
Produced by GeoBC on 2023-07-31



WILDLIFE ACT MOTOR VEHICLE PROHIBITION REGULATION

Map No. 1-12/23

China Head Mountain

Motor Vehicle Closed Areas
Closed Year Round

- Motor Vehicle Prohibition Area (Closed Year Round)
- Wildlife Management Unit
- Provincial Park / Protected Area / Ecological Reserve
- Roads Open Year Round

This map is a georeferenced PDF that can be imported into mobile hardware such as a smartphone or tablet for viewing in field print applications.

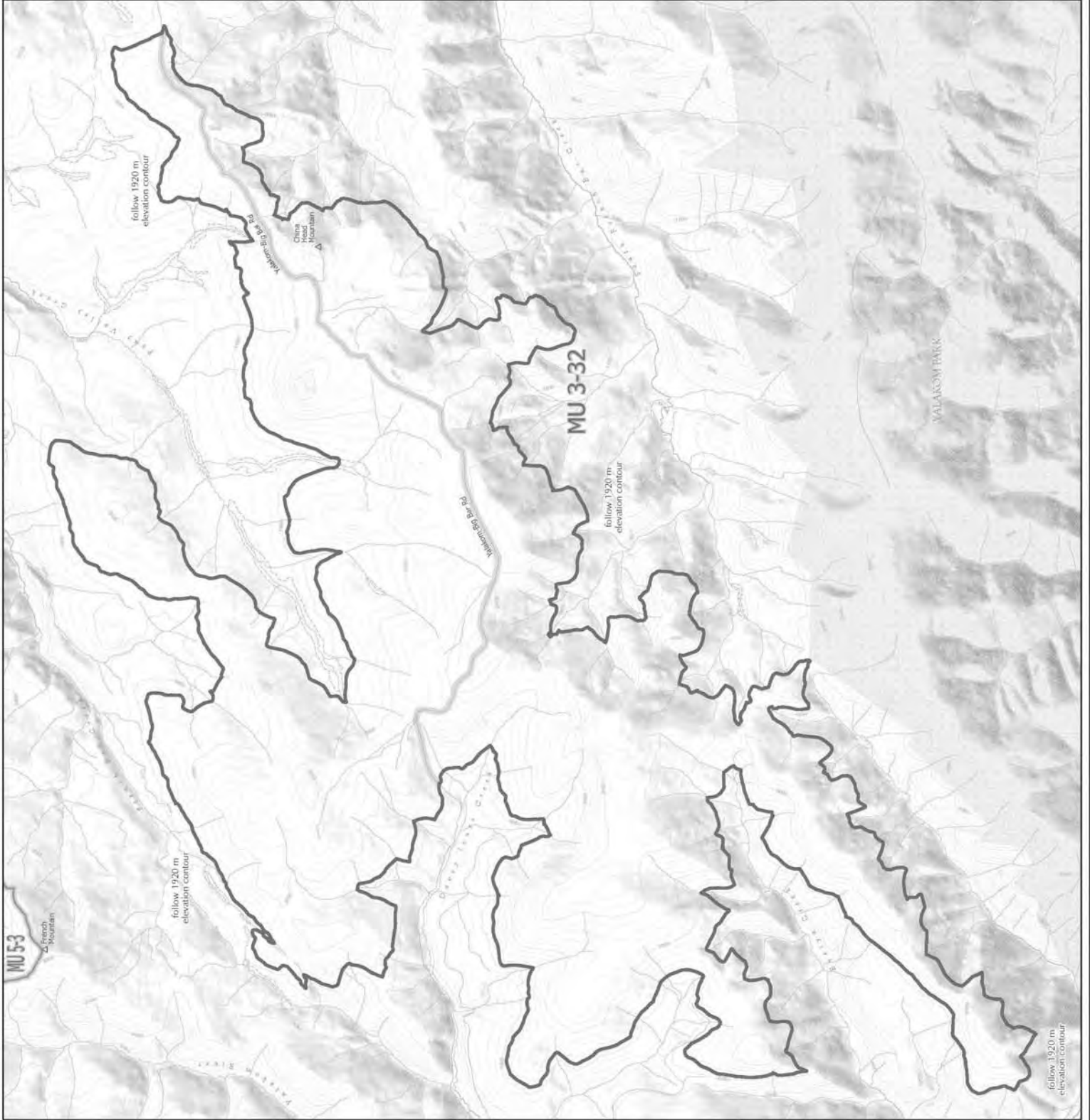
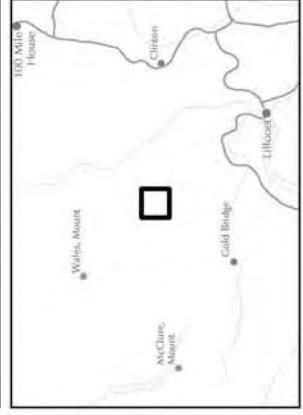
*Lead coverage is a visual representation of lead levels in PaveMap BC. Contact the Land Title and Survey Authority for current information on lead ownership.

Scale: 1:30,000



Intended plot size for this map is 22x17 inches





Produced for Wildlife and Habitat Branch
Produced by GeoBC on 2023-07-31



W I L D L I F E A C T M O T O R V E H I C L E P R O H I B I T I O N R E G U L A T I O N

Map No. 1-13/23
Nine Mile Ridge

Motor Vehicle Closed Areas
Closed Year Round

-  Motor Vehicle Prohibition Area (Closed Year Round)
-  Wildlife Management Unit
-  Provincial Park / Protected Area / Ecological Reserve
-  Private Land *

The map is a georeferenced PDF that can be imported into mobile hardware such as a smartphone or tablet for viewing in field path applications.

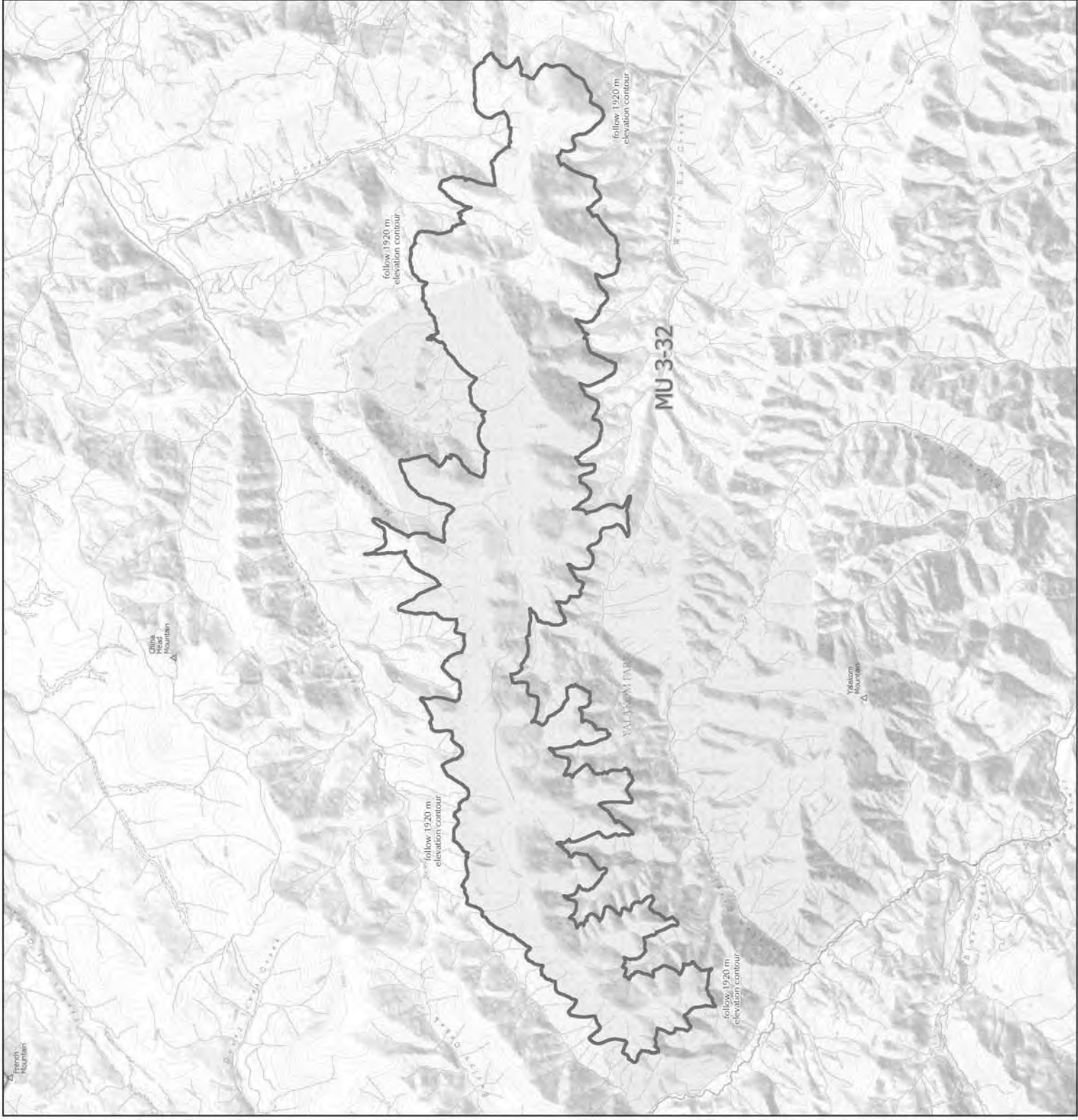
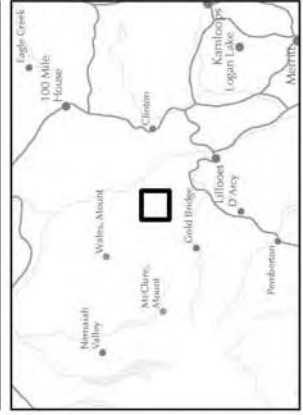
*Land ownership is a visual representation of land parcels in PaveMap BC. Contact the Land Title and Survey Authority for current information on land ownership.

Scale: 1:50,000



Intended plot size for this map is 22x17 inches

Produced for Wildlife and Habitat Branch
Produced by GeoBC on 2023/07/31






W I L D L I F E A C T M O T O R V E H I C L E P R O H I B I T I O N R E G U L A T I O N

Map No. 1-14/23

Red Mountain and French Mountain

Motor Vehicle Closed Areas
Closed Year Round

-  Motor Vehicle Prohibition Area (Closed Year Round)
-  Wildlife Management Unit
-  Provincial Park / Protected Area / Ecological Reserve

This map is a georeferenced PDF that can be imported into mobile hardware such as a smartphone or tablet for viewing in field party applications.

*Land ownership is a visual representation of land parcels in PavehMap BC.

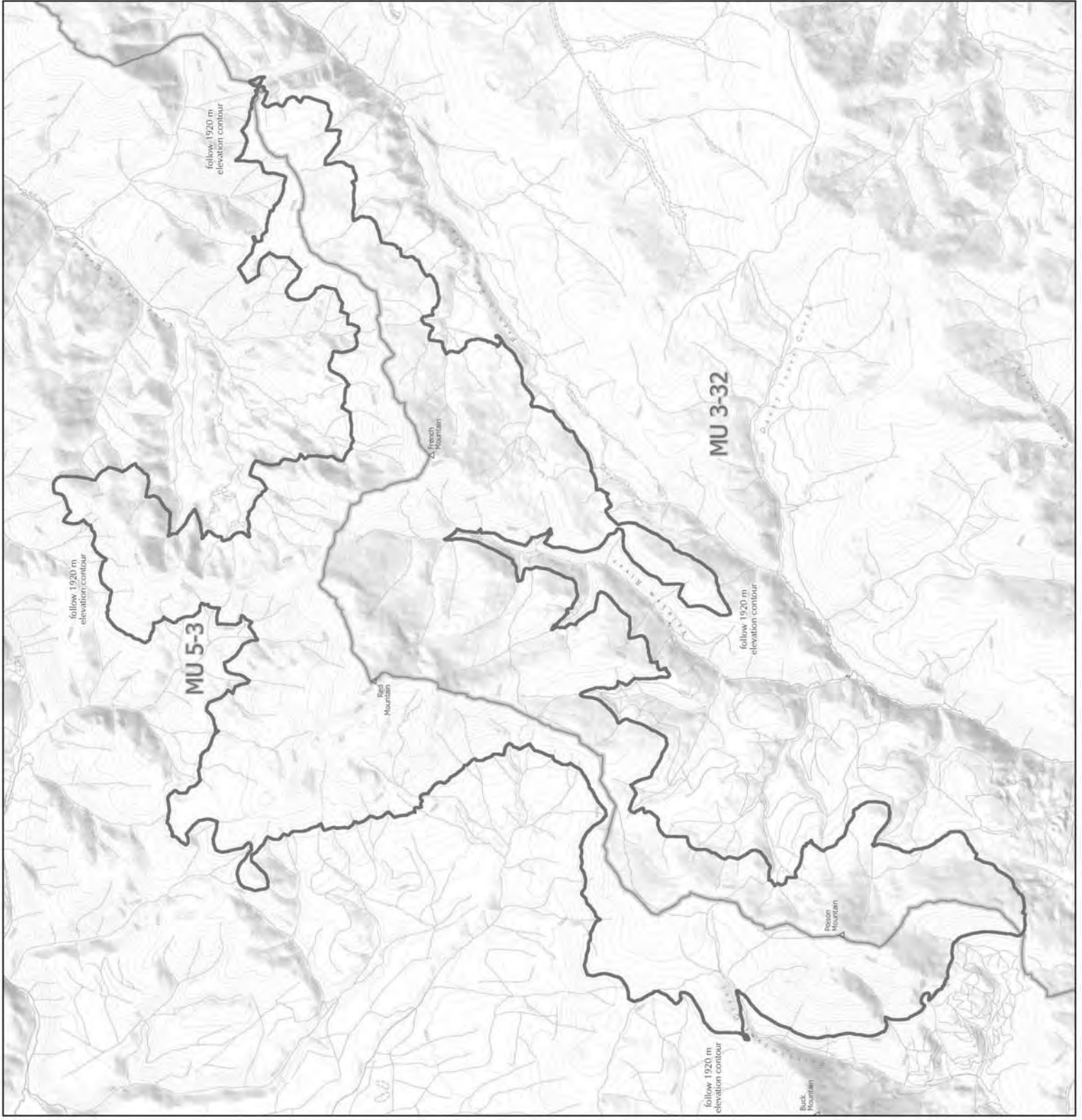
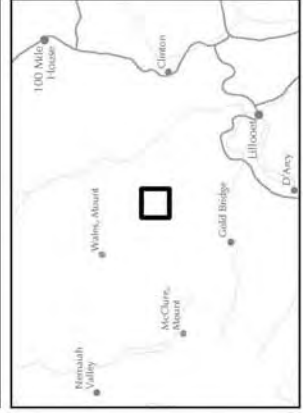
Contact the Land Title and Survey Authority for current information on land ownership.

Scale: 1:35,000



Intended plot size for this map is 22x17 inches



Produced for Wildlife and Habitat Branch
Produced by GeoBC on 2023-07-31



W I L D L I F E A C T M O T O R V E H I C L E P R O H I B I T I O N R E G U L A T I O N

Map No. 1-15/23
Hogback Mountain

Motor Vehicle Closed Areas
Closed Year Round

 Motor Vehicle Prohibition Area (Closed Year Round)
 Wildlife Management Unit

The map is a georeferenced PDF that can be imported into mobile hardware such as a smartphone or tablet for viewing in field print applications.

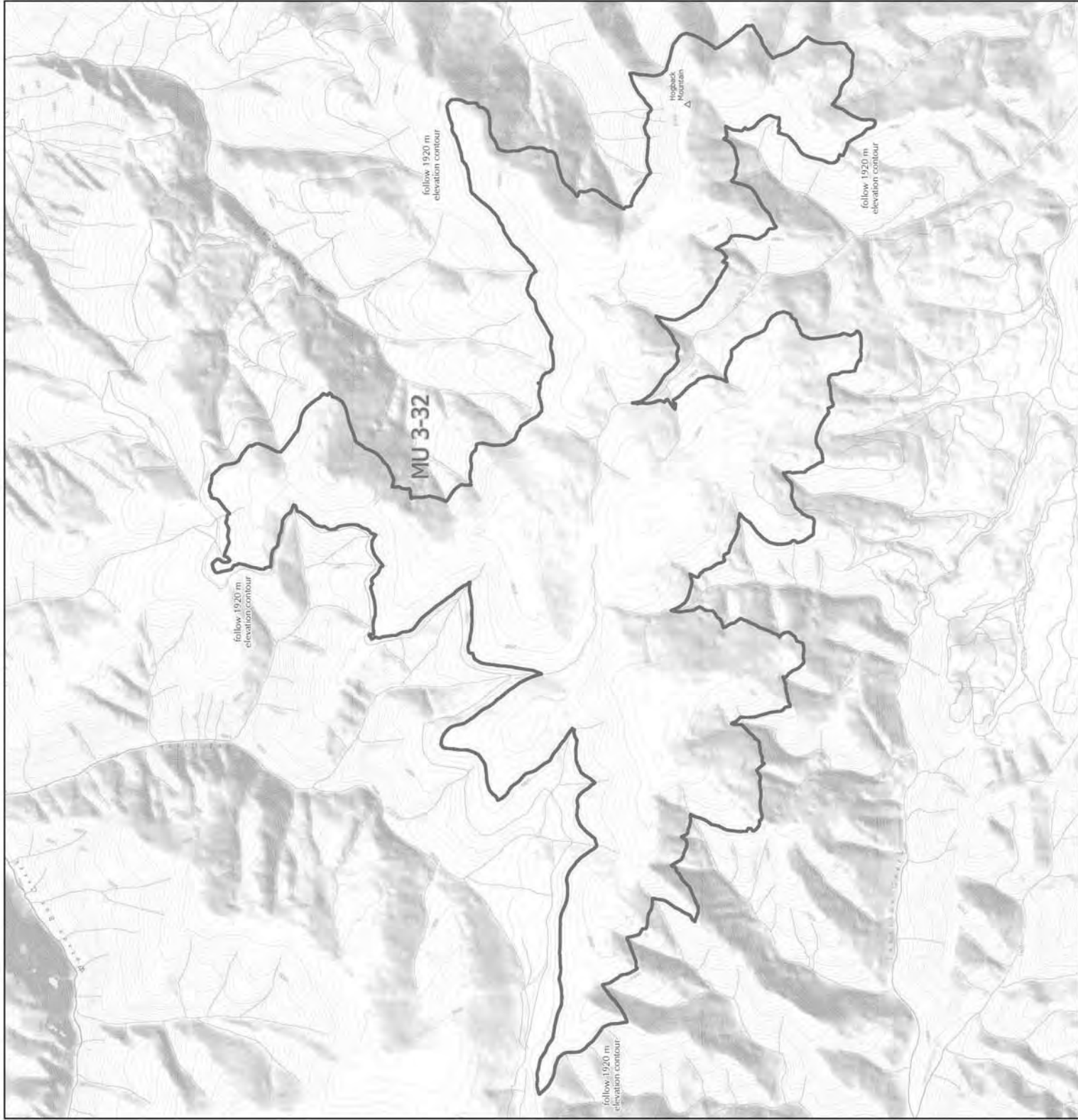
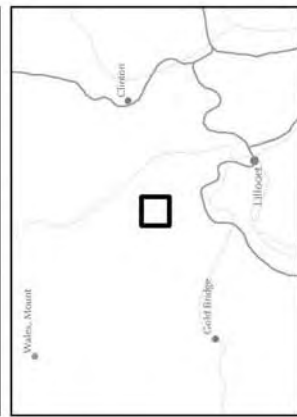
*Lead ownership is a visual representation of land parcels in Paveilap BC. Contact the Land Title and Survey Authority for current information on land ownership.

Scale: 1:25,000



Intended print size for this map is 22x17 inches







Produced for Wildlife and Habitat Branch
Produced by GeoBC on 2023-07-31



W I L D L I F E A C T M O T O R V E H I C L E P R O H I B I T I O N R E G U L A T I O N

Map No. 1-16/23
Chauncey Creek and Todhunter
Creek

Motor Vehicle Closed Areas
Closed Year Round

-  Motor Vehicle Prohibition Area (Closed Year Round)
-  Wildlife Management Unit
-  Regional or Local Park
-  Private Land *
-  Roads Open Year Round
-  Roads Open June 16 - August 31

*The map is a georeferenced PDF that can be imported into mobile hardware such as a smartphone or tablet for viewing in third party applications.

*Land ownership is a visual representation of land parcels in Duxbury BC.


Consult the Land Title and Survey Authority for current information on land ownership.

Scale: 1:60,000

Kilometers

Intended print size for this map is 22x17 inches









Produced for Wildlife and Habitat Branch
Produced by GeoBC on 2023/07/31



WILDLIFE ACT MOTOR VEHICLE PROHIBITION REGULATION

Map No. 1-18/23
Stoddart Creek

Motor Vehicle Closed Areas
Closed Year Round

-  Motor Vehicle Prohibition Area (Closed Year Round)
-  Wildlife Management Unit
-  Indian Reserve
-  National Park
-  Provincial Park / Protected Area / Ecological Reserve
-  Wildlife Management Area / Conservation Area
-  Private Land*
-  Roads Open Year Round

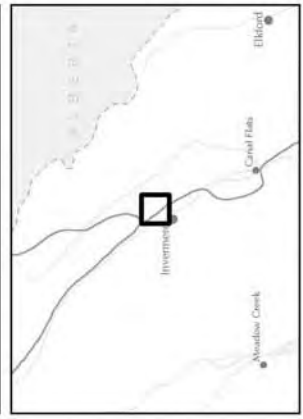
*Land ownership as a visual representation of land parcels in PavehMap BC.
Consult the Land Title and Survey Authority for current information on land ownership.

Scale: 1:30,000



Intended plate size for this map is 22x17 inches









Produced for Wildlife and Habitat Branch
Produced by GeoBC on 2023-07-31



W I L D L I F E A C T M O T O R V E H I C L E P R O H I B I T I O N R E G U L A T I O N

Map No. 1-19/23
Columbia Lake

Motor Vehicle Closed Areas
Closed Year Round

-  Motor Vehicle Prohibition Area (Closed Year Round)
-  Wildlife Management Unit
-  Regional or Local Park
-  Provincial Park / Protected Area / Ecological Reserve
-  Wildlife Management Area / Conservation Area
-  Private Land*
-  Roads - Open Year Round
-  Roads - Open May 1 - November 30

The map is a georeferenced PDF that can be imported into mobile hardware such as a smartphone or tablet for viewing in field print applications.

*Land ownership is a visual representation of land parcels in DuesMap BC. Contact the Land Title and Survey Authority for current information on land ownership.

Scale: 1:50,000



Intended plot size for this map is 25x17 inches




Produced for Wildlife and Habitat Branch
Produced by GeoBC on 2023-08-02



W I L D L I F E A C T M O T O R V E H I C L E P R O H I B I T I O N R E G U L A T I O N

Map No. 1-20/23
Eureka Peak

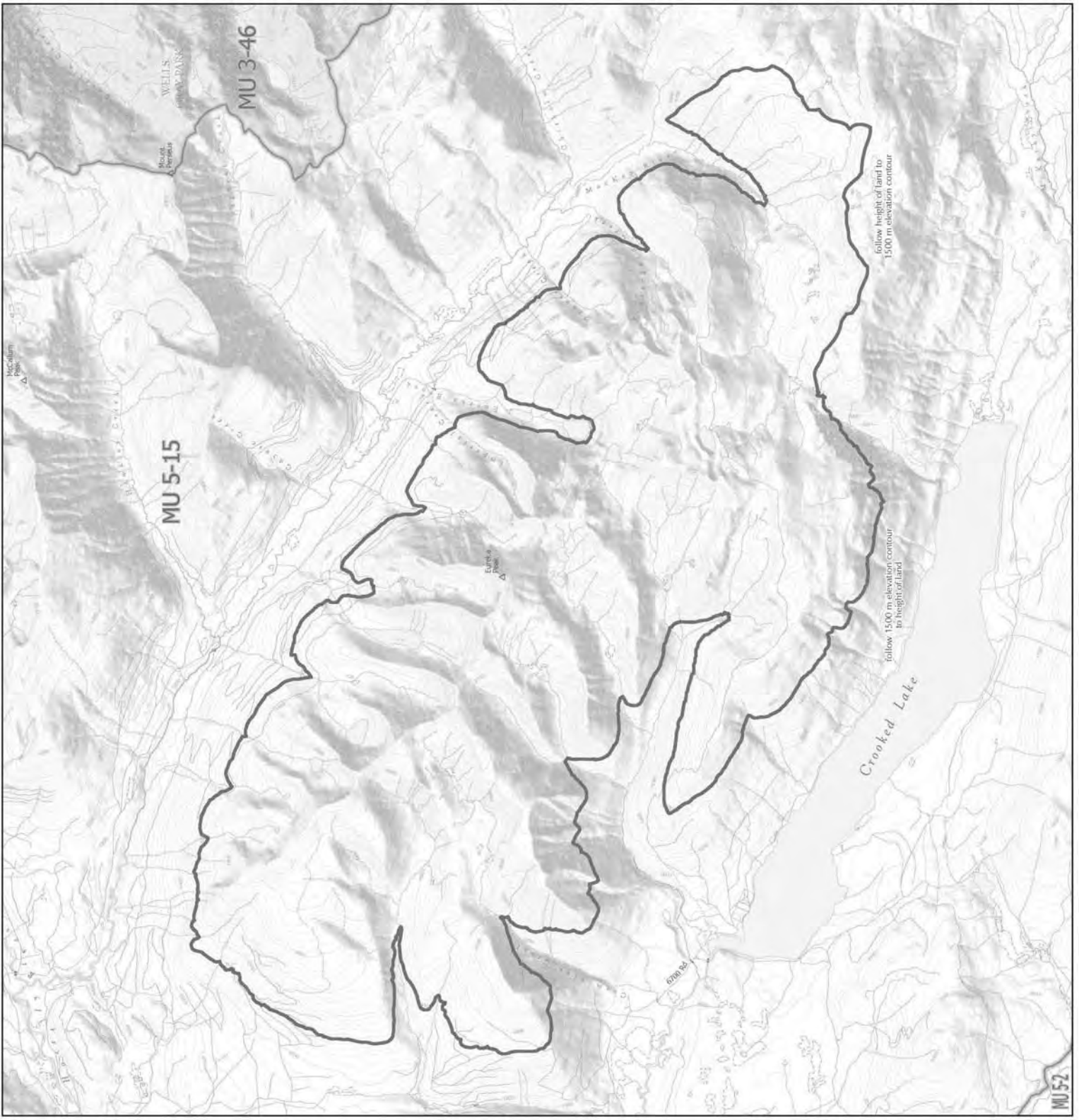
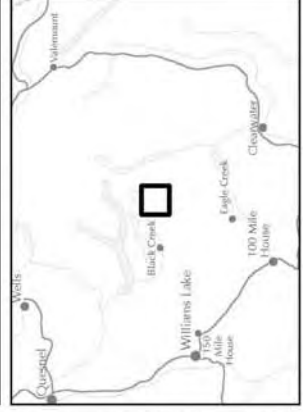
Motor Vehicle Closed Areas
Closed Year Round
Snowmobiles exempt December 1 to April 30

-  Motor Vehicle Prohibition Area (Closed Year Round)
-  Wildlife Management Unit
-  Provincial Park / Protected Area / Ecological Reserve

The map is a georeferenced PDF that can be imported into mobile hardware such as a smartphone or tablet for viewing in field path applications.
*Land ownership is a visual representation of land parcels in Pavehmap BC. Contact the Land Title and Survey Authority for current information on land ownership.

Scale: 1:45,000
Intended plot size for this map is 22x17 inches


Produced for Wildlife and Habitat Branch
Produced by GeoBC on 2023/07/31



W I L D L I F E A C T M O T O R V E H I C L E P R O H I B I T I O N R E G U L A T I O N

Map No. 1-21/23
Underdown Creek

Motor Vehicle Closed Areas
Closed Year Round

-  Motor Vehicle Prohibition Area (Closed Year Round)
-  Wildlife Management Unit

The map is a georeferenced PDF that can be imported into mobile hardware such as a smartphone or tablet for viewing in field party applications

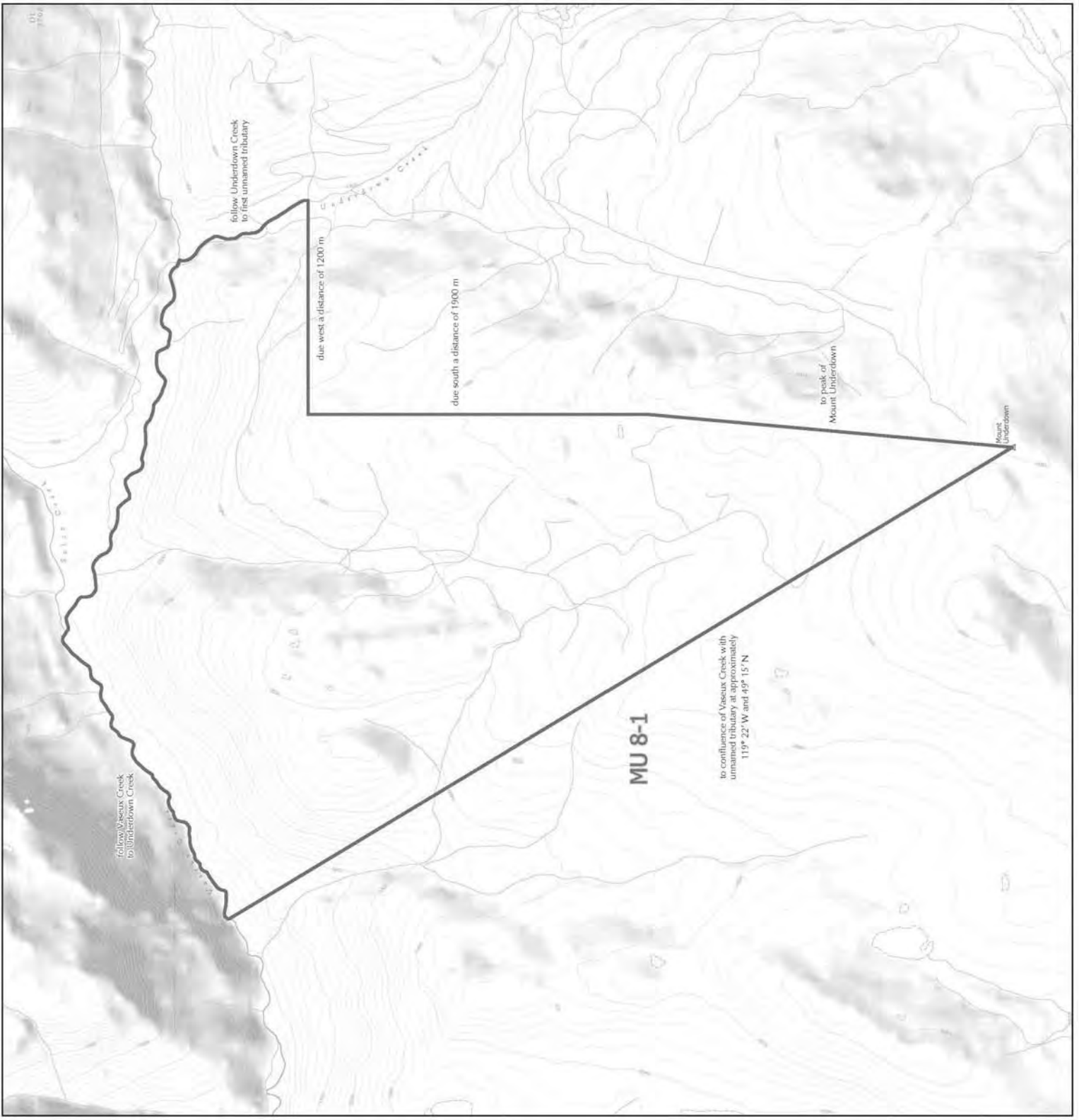
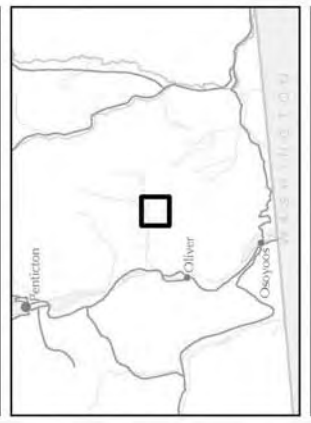
*Land ownership is a visual representation of land parcels in PaveilMap BC. Contact the Land Title and Survey Authority for current information on land ownership

Scale: 1:115,000

Kilometres

0 1.5

Intended plate size for this map is 22x17 inches
Produced for Wildlife and Habitat Branch
Produced by GeoBC on 2023-07-31






MU 8-1

WILDLIFE ACT MOTOR VEHICLE PROHIBITION REGULATION

Map No. 1-22/23
Goldie Creek

Motor Vehicle Closed Areas
Closed Year Round

-  Motor Vehicle Prohibition Area (Closed Year Round)
-  Wildlife Management Unit
-  Private Land *

This map is a georeferenced PDF that can be imported into mobile hardware such as a smartphone or tablet for viewing in field print applications.

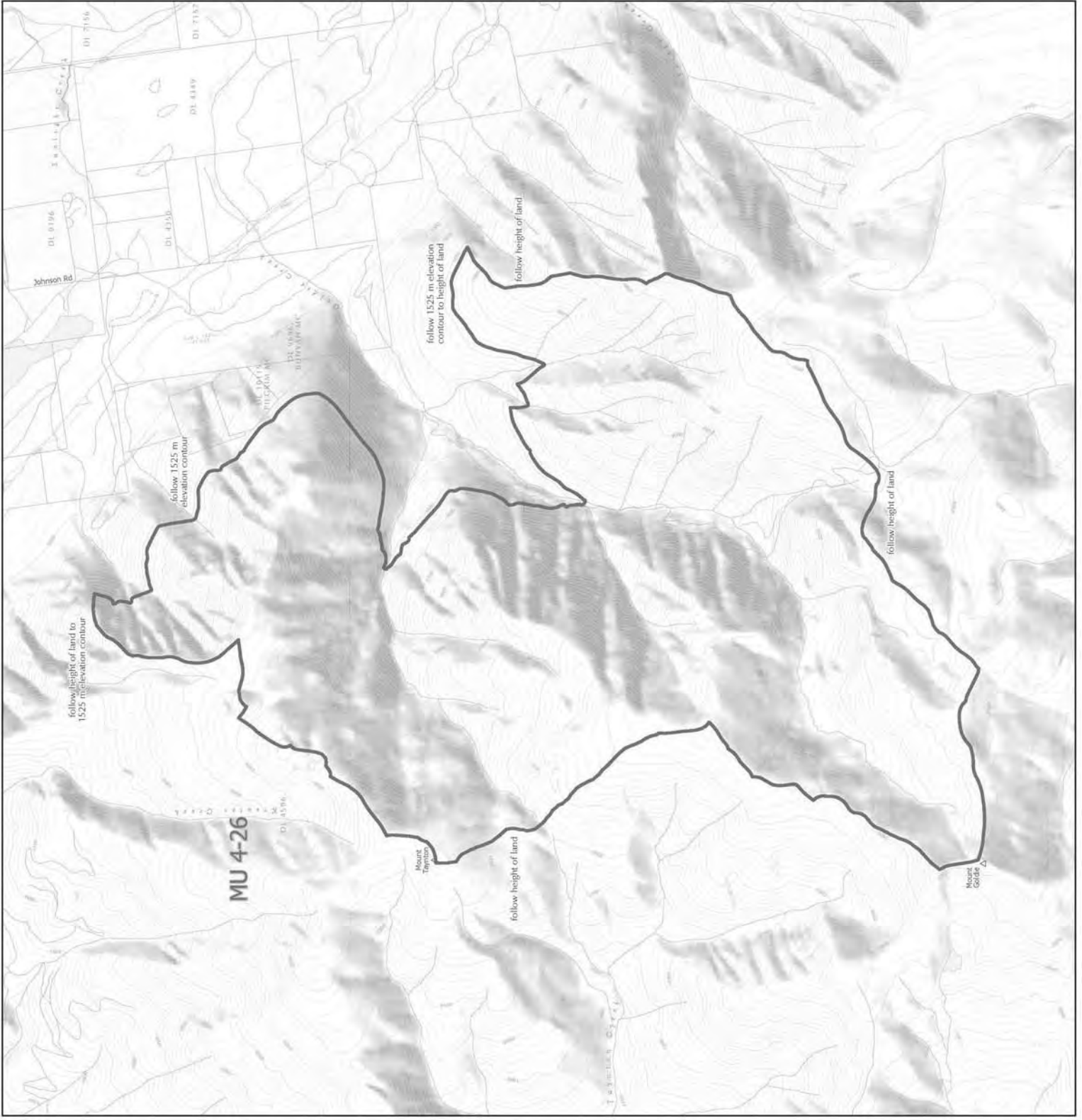
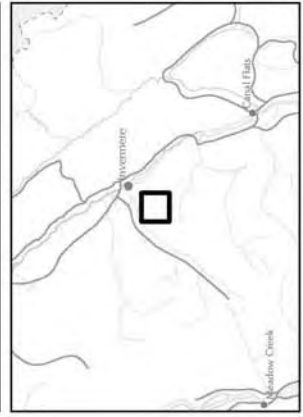
*Land ownership is a visual representation of land parcels in PaveilMap BC. Contact the Land Title and Survey Authority for current information on land ownership.

Scale: 1:20,000



Intended print size for this map is 22x17 inches






Produced for Wildlife and Habitat Branch
Produced by GeoBC on 2023-07-31



W I L D L I F E A C T M O T O R V E H I C L E P R O H I B I T I O N R E G U L A T I O N

Map No. 1-23/23
Grave Prairie

Motor Vehicle Closed Areas
Closed Year Round

-  Motor Vehicle Prohibition Area (Closed Year Round)
-  Wildlife Management Unit
-  Private Land *
-  Roads Open Year Round
-  Roads Open May 15 - September 30

This map is a georeferenced PDF that can be imported into mobile hardware such as a smartphone or tablet for viewing in field print applications.

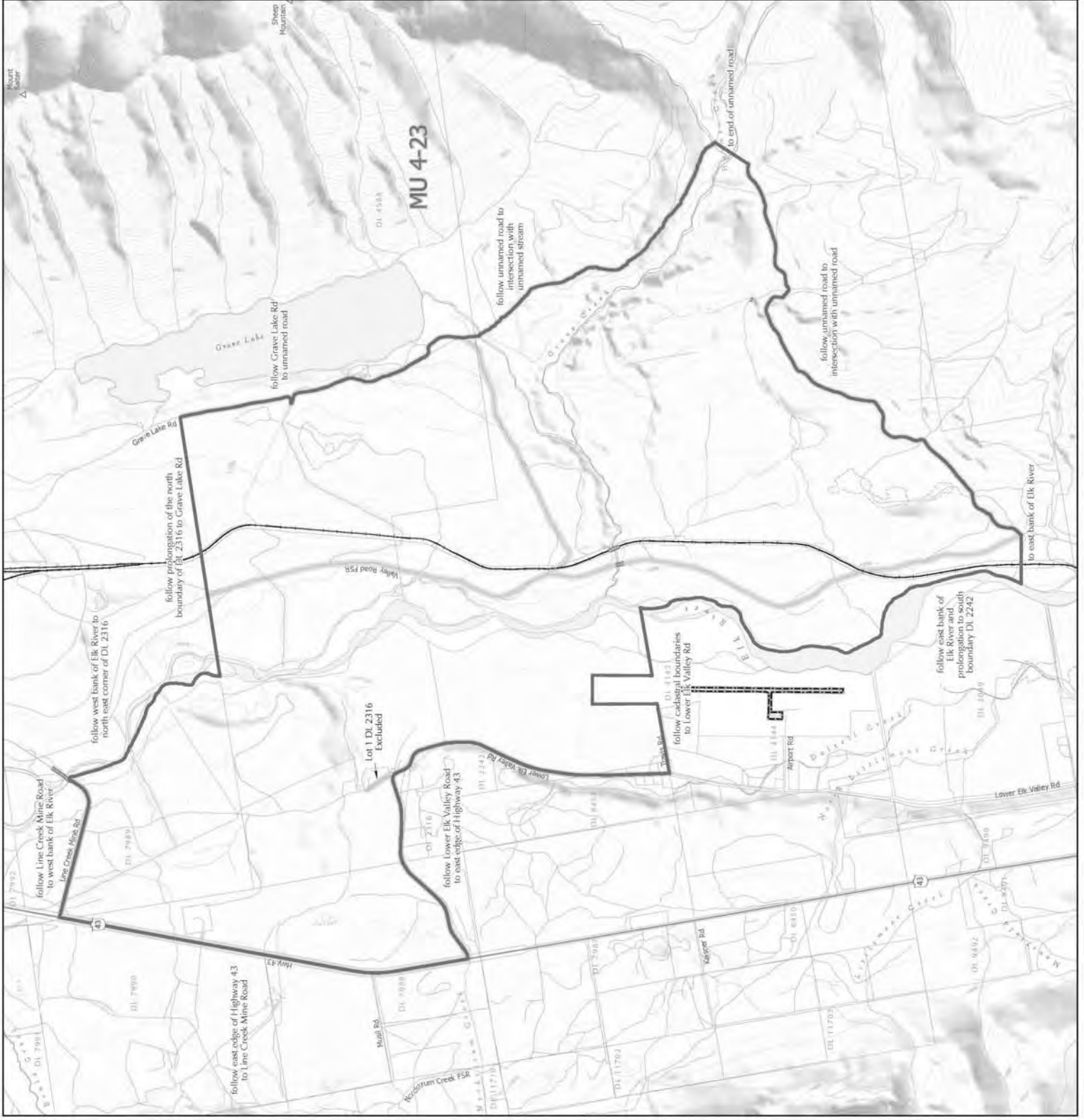
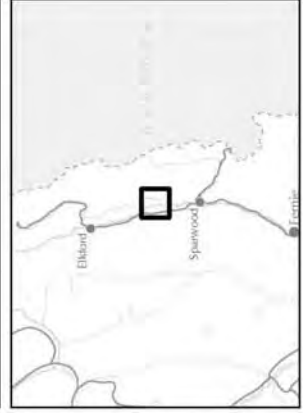
*Land ownership is a visual representation of land parcels in Pavehmap BC. Contact the Land Title and Survey Authority for current information on land ownership.

Scale: 1:20,000



Intended plot size for this map is 22x17 inches

Produced for Wildlife and Habitat Branch
Produced by GeoBC on 2023-07-31






W I L D L I F E A C T M O T O R V E H I C L E P R O H I B I T I O N R E G U L A T I O N

Map No. 1-24/23

Bullmoose Mountain and Chamberlain Mountain

Motor Vehicle Closed Areas
Closed Year Round

-  Motor Vehicle Prohibition Area (Closed Year Round)
-  Wildlife Management Unit
-  Roads Open Year Round

The map is a georeferenced PDF that can be imported into mobile hardware such as a smartphone or tablet for viewing in field party applications.

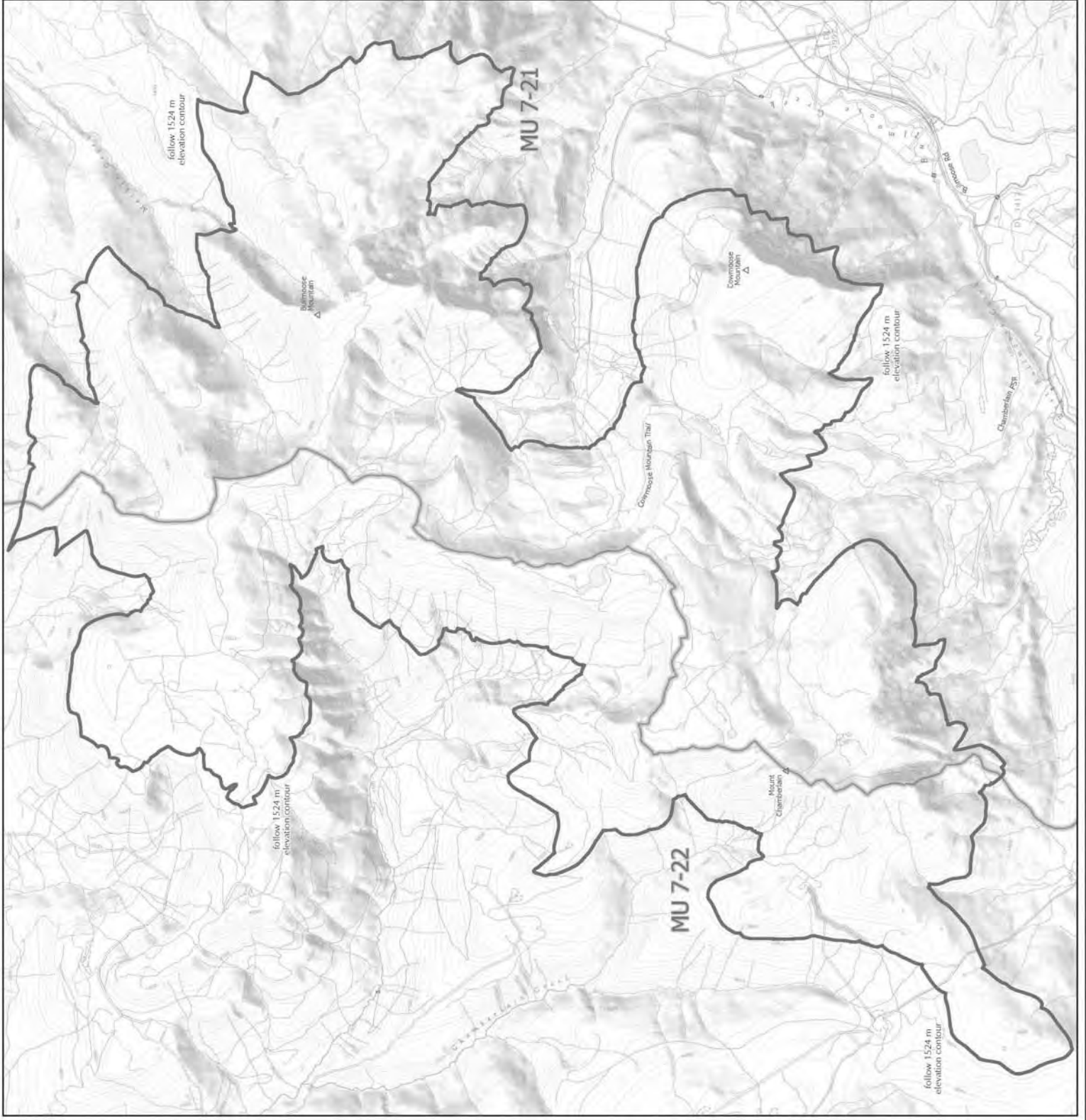
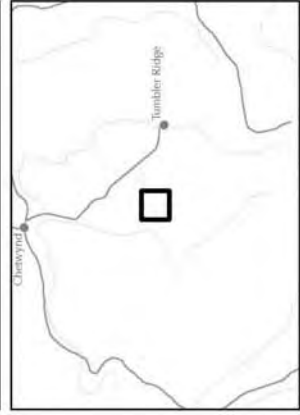
*Lead ownership is a visual representation of land parcels in PaveMap BC. Contact the Land Title and Survey Authority for current information on land ownership.

Scale: 1:30,000



Intended plot size for this map is 22x17 inches





Produced for Wildlife and Habitat Branch
Produced by GeoBC on 2023-07-31



W I L D L I F E A C T M O T O R V E H I C L E P R O H I B I T I O N R E G U L A T I O N

Map No. 1-25/23
Skaha Lake Eastside

Motor Vehicle Closed Areas
Closed Year Round

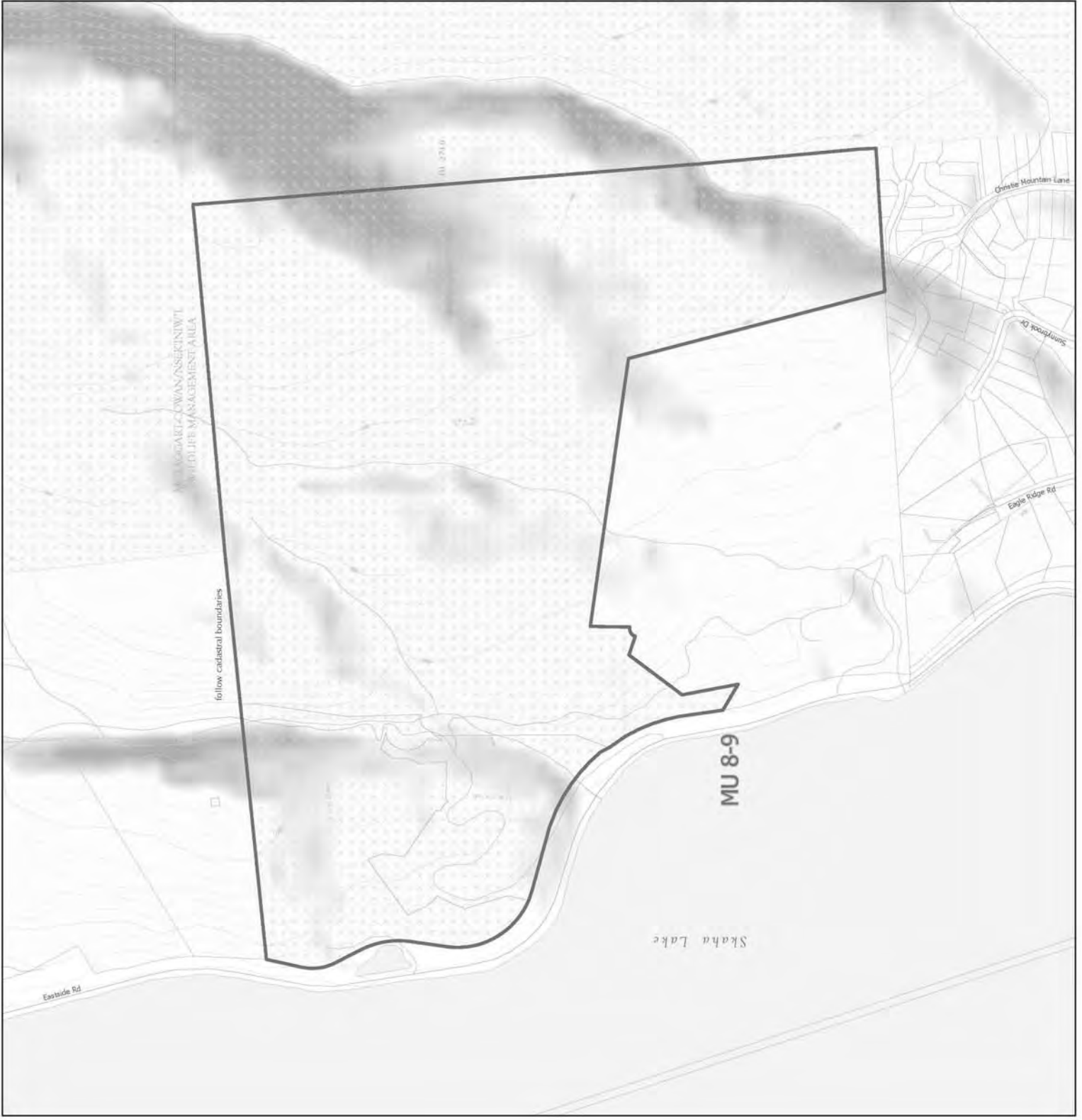
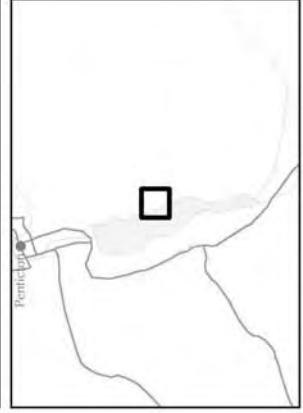
-  Motor Vehicle Prohibition Area (Closed Year Round)
-  Wildlife Management Unit
-  Wildlife Management Area / Conservation Area
-  Private Land *

The map is a georeferenced PDF that can be imported into mobile hardware such as a smartphone or tablet for viewing in third party applications

*Land ownership is a visual representation of land parcels in District BC. Contact the Land Title and Survey Authority for current information on land ownership

Scale: 1:5,000
Kilometers
0 0.5





Intended plot size for this map is 22x17 inches
Produced for Wildlife and Habitat Branch
Produced by GeobC on 2023-07-31



W I L D L I F E A C T M O T O R V E H I C L E P R O H I B I T I O N R E G U L A T I O N

Map No. 1-26/23 Green Mountain Wildlife Management Area

Motor Vehicle Closed Areas
Closed Year Round

-  Motor Vehicle Prohibition Area (Closed Year Round)
-  Wildlife Management Unit
-  Wildlife Management Area / Conservation Area
-  Private Land *

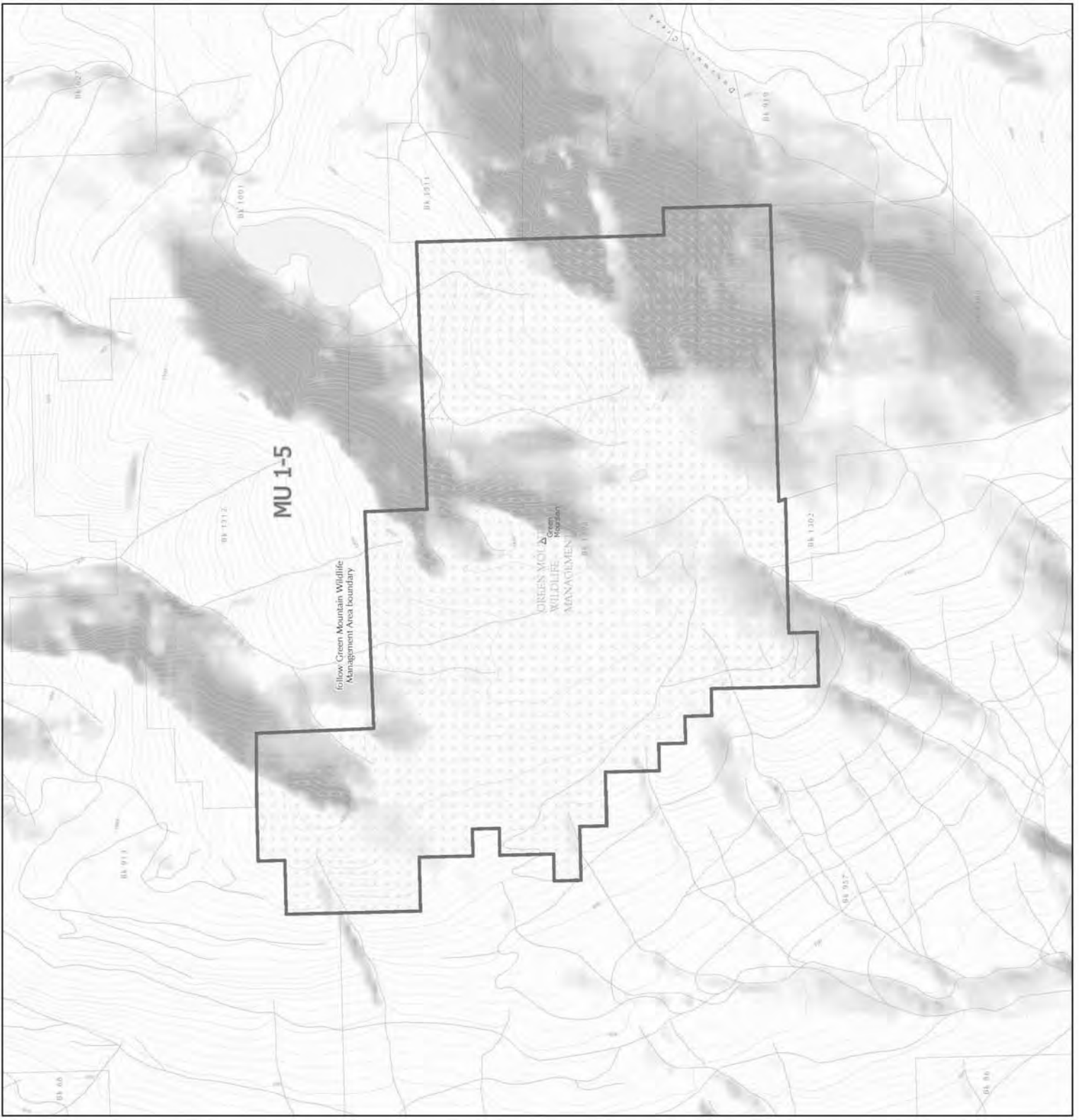
This map is a georeferenced PDF that can be imported into mobile hardware such as a smartphone or tablet for viewing in third party applications.

*Land ownership is a visual approximation of land parcels in ParcelMap BC. Contact the Land Title and Survey Authority for current information on land ownership.

Scale: 1:10,000

Kilometres





Intended plot size for this map is 22x17 inches
Produced for Wildlife and Habitat Branch
Produced by GeoBC on 2023-07-31



W I L D L I F E A C T M O T O R V E H I C L E P R O H I B I T I O N R E G U L A T I O N

Map No. 1-27/23
Elizabeth Lake

Motor Vehicle Closed Areas
Closed Year Round

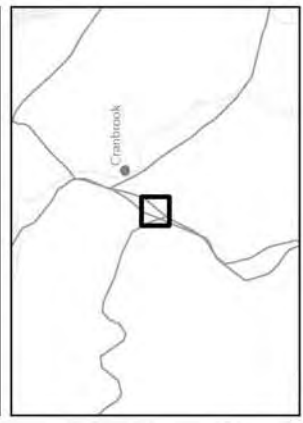
-  Motor Vehicle Prohibition Area (Closed Year Round)
-  Wildlife Management Unit
-  Regional or Local Park
-  Private Land *

The map is a georeferenced PDF that can be imported into mobile hardware such as a smartphone or tablet for viewing in field party applications.

*Land ownership is a visual representation of land parcels in DuxMap BC. Contact the Land Title and Survey Authority for current information on land ownership.








Intended plot size for this map is 22x17 inches
Produced for Wildlife and Habitat Branch
Produced by GeobC on 2023/07/31



W I L D L I F E A C T M O T O R V E H I C L E P R O H I B I T I O N R E G U L A T I O N

Map No. 1-28/23
Corbin Creek

Motor Vehicle Closed Areas
Closed Year Round

-  Motor Vehicle Prohibition Area (Closed Year Round)
-  Wildlife Management Unit
-  Provincial Park / Protected Area / Ecological Reserve
-  Private Land *
-  Roads Open Year Round

*Land ownership is a visual representation of land parcels in ParcelMap BC. Contact the Land Title and Survey Authority for current information on land ownership.

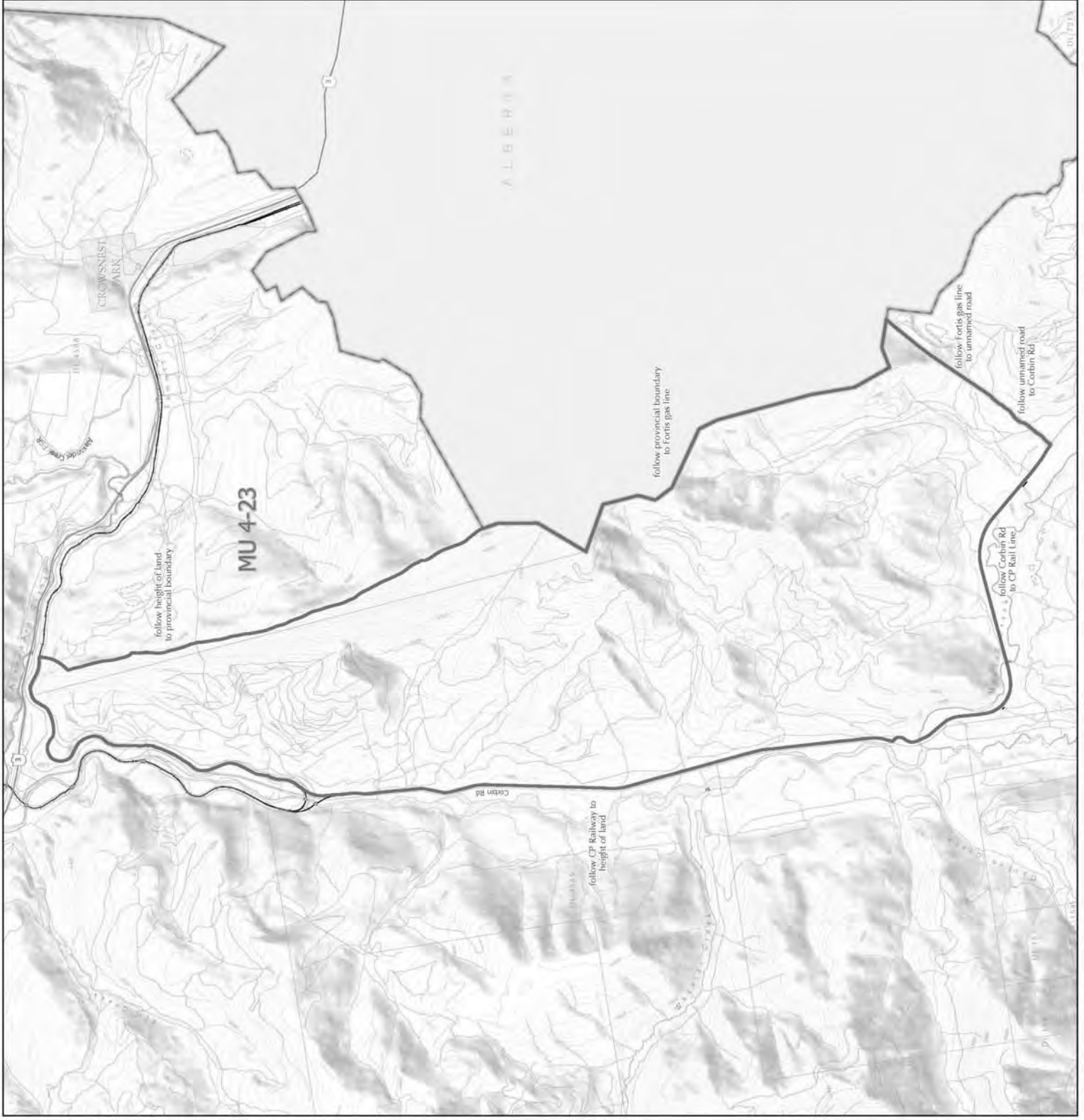
The map is a georeferenced PDF that can be imported into mobile hardware such as a smartphone or tablet for viewing in field party applications.

Scale: 1:30,000



Intended plot size for this map is 22x17 inches





Produced for Wildlife and Habitat Branch
Produced by GeoBC on 2023-07-31



W I L D L I F E A C T M O T O R V E H I C L E P R O H I B I T I O N R E G U L A T I O N

Map No. 1-29/23
Knife Creek

Motor Vehicle Closed Areas
Closed Year Round

-  Motor Vehicle Prohibition Area (Closed Year Round)
-  Wildlife Management Unit
-  Private Land *
-  Roads Open Year Round

The map is a georeferenced PDF that can be imported into mobile hardware such as a smartphone or tablet for viewing in third party applications.

*Land ownership is a visual representation of land parcels in Duxbury BC. Contact the Land Title and Survey Authority for current information on land ownership.

Scale: 1:5,000
0 0.5
Kilometers

Intended plot size for this map is 22x17 inches

Produced for Wildlife and Habitat Branch
Produced by GeoBC on 2023-07-31









W I L D L I F E A C T M O T O R V E H I C L E P R O H I B I T I O N R E G U L A T I O N

Map No. 1-30/23

Cherry Creek and Bummers Flats

Motor Vehicle Closed Areas
Closed Year Round

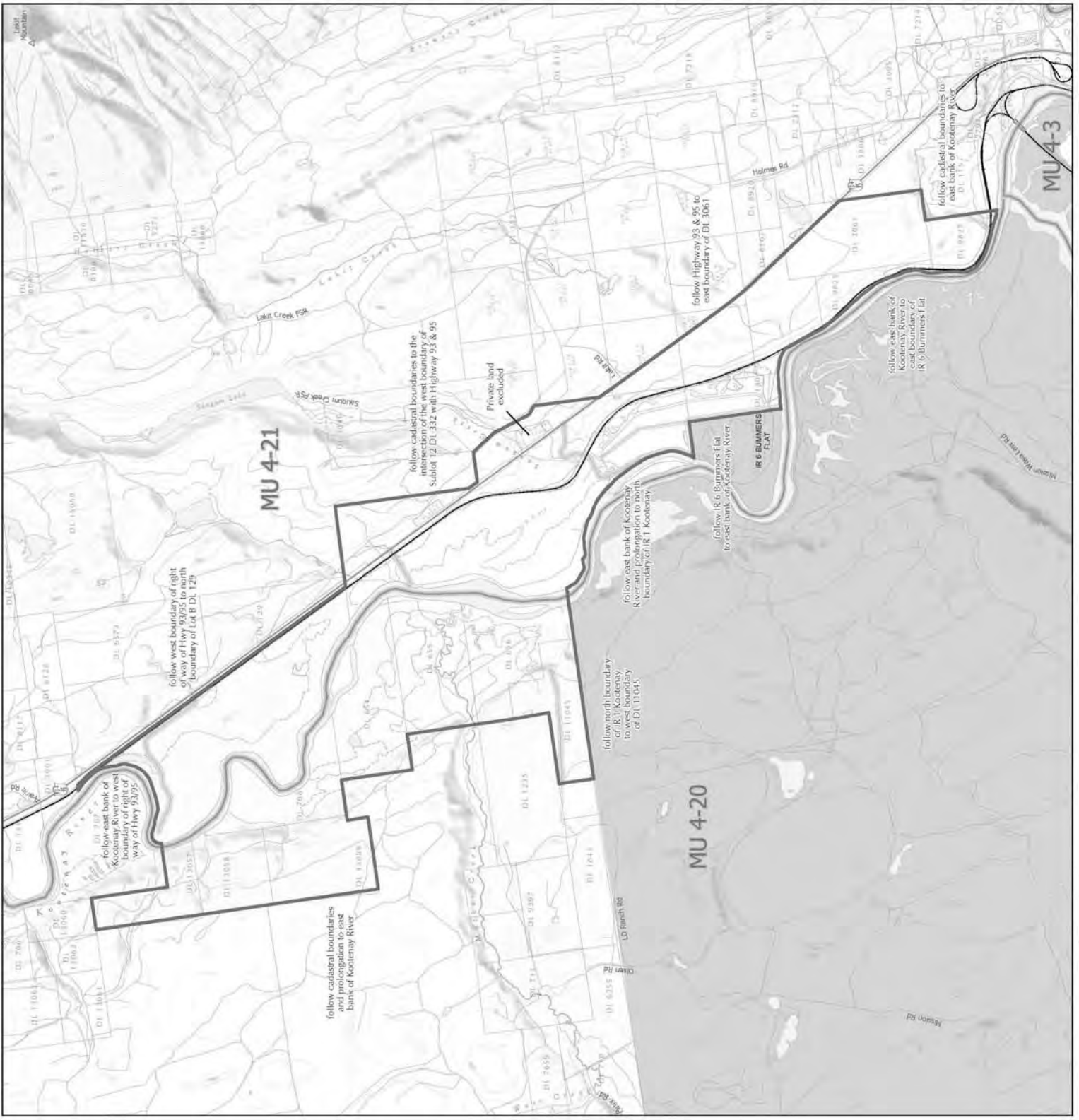
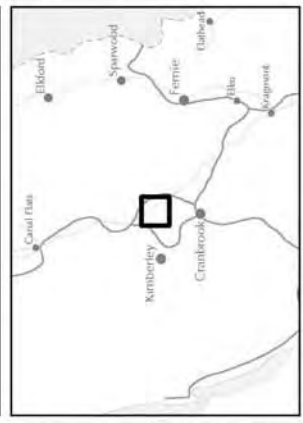
-  Motor Vehicle Prohibition Area (Closed Year Round)
-  Wildlife Management Unit
-  Indian Reserve
-  Regional or Local Park
-  Private Land *
-  Roads Open Year Round

This map is a georeferenced PDF that can be imported into mobile hardware such as a smartphone or tablet for viewing in field party applications.
*Land ownership as a visual representation of land parcels in Puerehapp BC. Consult the Land Title and Survey Authority for current information on land ownership.

Scale 1:30,000



Intended plot size for this map is 22x17 inches
Produced for Wildlife and Habitat Branch
Produced by GeBC on 2023/07/31










WILDLIFE ACT MOTOR VEHICLE PROHIBITION REGULATION

Map No. 1-31/23

Wigwam Flats, Mt. Broadwood and
Sportsman Ridge


Motor Vehicle Closed Areas
Closed Year Round

-  Motor Vehicle Prohibition Area (Closed Year Round)
-  Wildlife Management Unit
-  Private Land *
-  Roads Open Year Round
-  Roads Open June 15 - June 30
-  Roads Open June 15 - August 31
-  Roads Open November 11 - April 30 and June 1 - August 31

*The map is a georeferenced PDF that can be imported into mobile hardware such as a smartphone or tablet for viewing in field party applications.

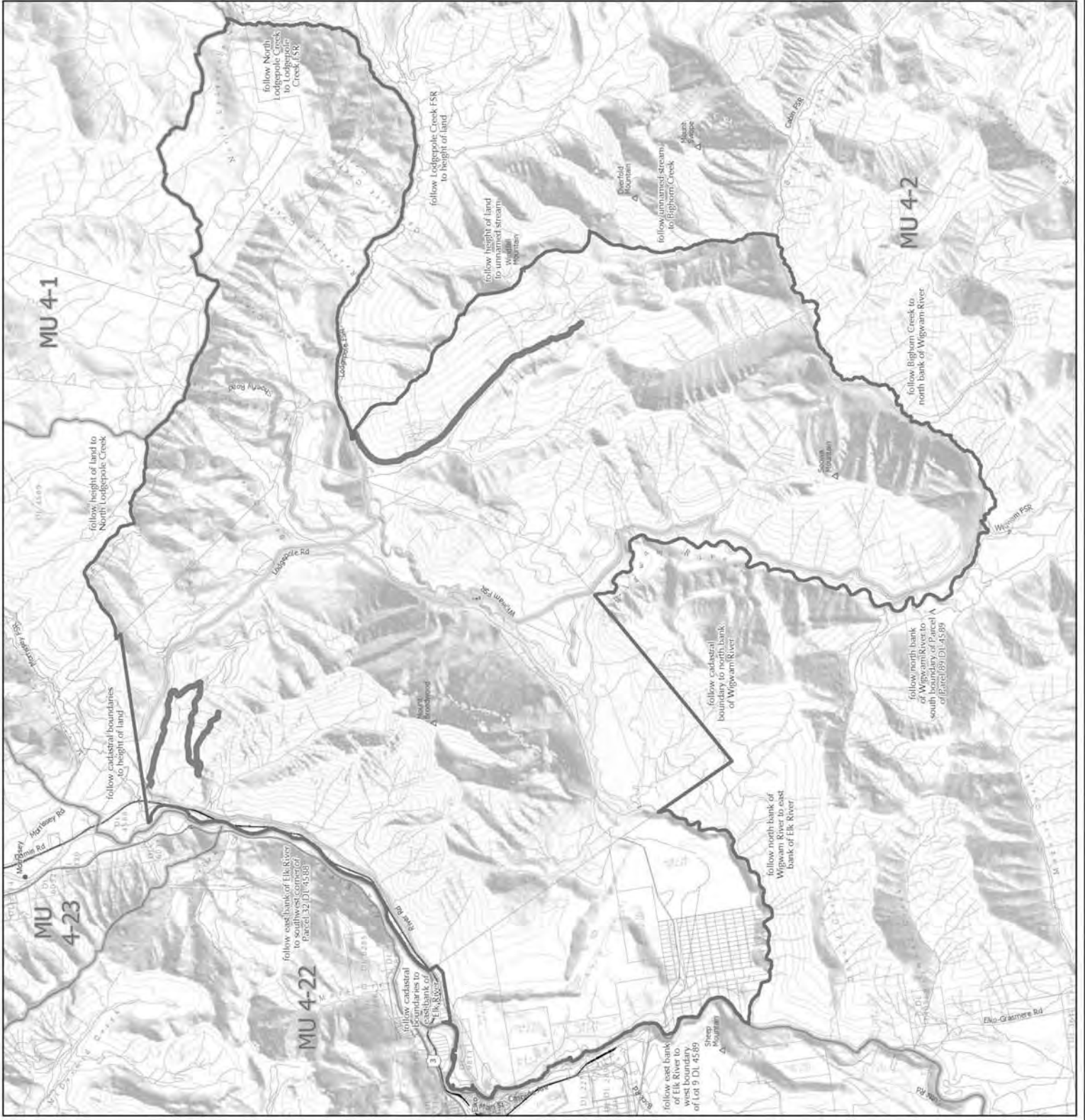
*Land ownership is a visual representation of land parcels in Dueschlag BC. Contact the Land Title and Survey Authority for current information on land ownership.

Scale 1:50,000



Intended plot size for this map is 22x17 inches









Produced for Wildlife and Habitat Branch
Produced by GeoBC on 2023-07-31



WILDLIFE ACT MOTOR VEHICLE PROHIBITION REGULATION

Map No. 1-32/23
Galton Range

Motor Vehicle Closed Areas
Closed Year Round

-  Motor Vehicle Prohibition Area (Closed Year Round)
-  Wildlife Management Unit
-  Indian Reserve
-  Provincial Park / Protected Area / Ecological Reserve
-  Private Land*
-  Roads Open Year Round
-  Roads Open September 1 - June 15
-  Roads Open September 1 - October 21 and November 11 - June 15

The map is a georeferenced PDF that can be imported into mobile hardware such as a smartphone or tablet for viewing in field party applications.

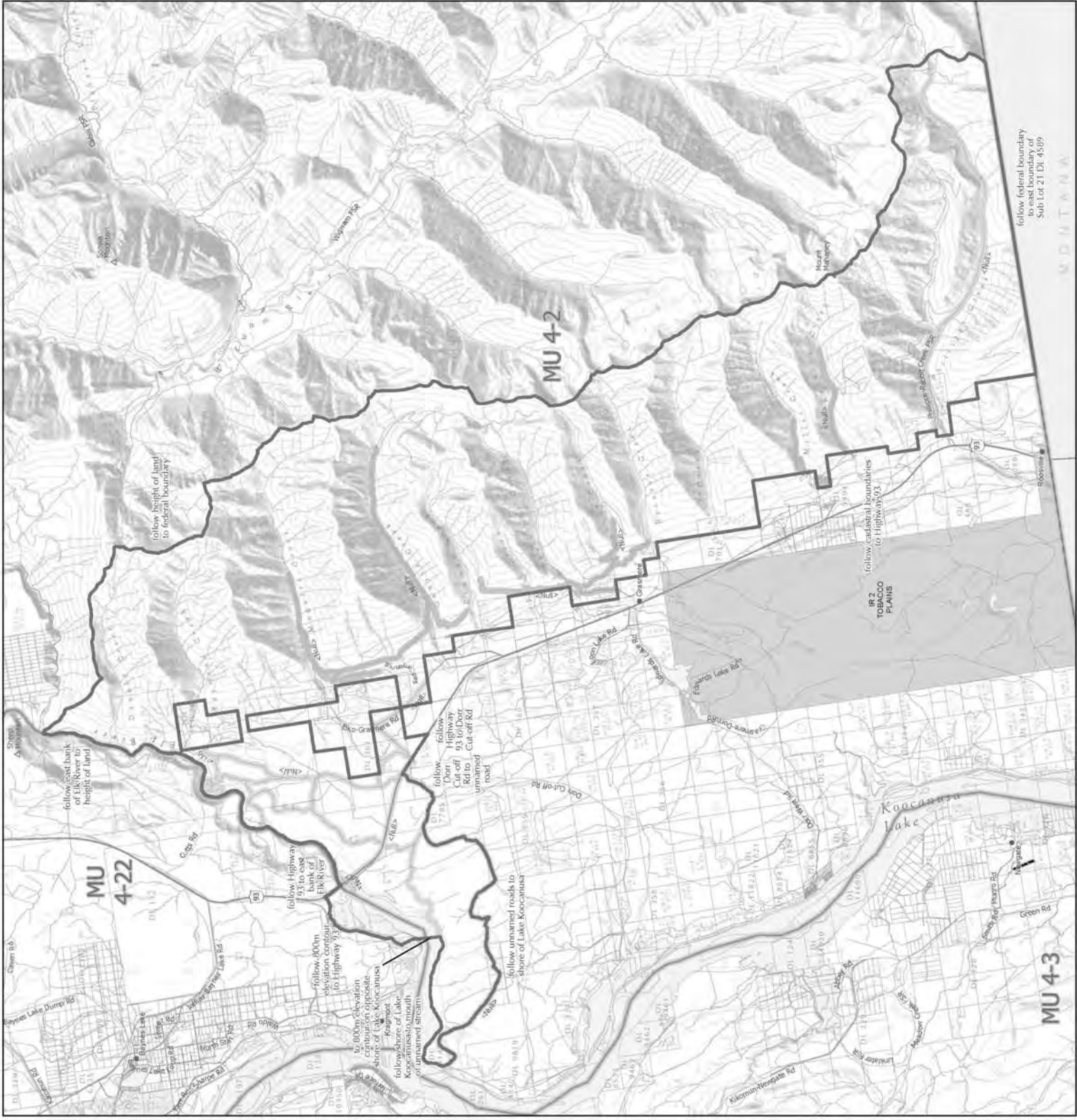
*Land ownership as a visual representation of land parcels in DuxMap BC. Contact the Land Title and Survey Authority for current information on land ownership.

Scale: 1:70,000



Intended plot size for this map is 22x17 inches

Produced for Wildlife and Habitat Branch
Produced by GeoBC on 2023/07/31



follow federal boundary
to east boundary of
Sub Lot 21 DL 4569

MONTANA

MU 4-3

MU 4-22

MU 4-2

follow east bank
of Elk River to
height of land

follow height of land
to federal boundary

follow Highway
93 to
bank of
Elk River

follow 800m
elevation contour
to Highway 93

to 1000m elevation
contour opposite
shore of Lake Koochanus

follow shore of Lake
Koochanus to mouth
of unnamed stream

follow Highway
93 to
Cut-off Rd

follow
Cut-off
Rd to
Cut-off Rd

follow
unnamed roads to
shore of Lake Koochanus

follow Highway
93 to
Cut-off Rd

follow
unnamed road

follow Highway
93 to
Cut-off Rd

follow Highway
93 to
Cut-off Rd

follow Highway
93 to
Cut-off Rd

follow Highway
93 to
Cut-off Rd

follow Highway
93 to
Cut-off Rd

follow Highway
93 to
Cut-off Rd

follow Highway
93 to
Cut-off Rd

follow Highway
93 to
Cut-off Rd

follow Highway
93 to
Cut-off Rd

follow Highway
93 to
Cut-off Rd

follow Highway
93 to
Cut-off Rd

follow Highway
93 to
Cut-off Rd

follow Highway
93 to
Cut-off Rd

follow Highway
93 to
Cut-off Rd

follow Highway
93 to
Cut-off Rd

follow Highway
93 to
Cut-off Rd

follow Highway
93 to
Cut-off Rd

follow Highway
93 to
Cut-off Rd

IR 2
TO
PLANS

follow federal boundary
to east boundary of
Sub Lot 21 DL 4569

MONTANA

MU 4-3





MU 4-22

MU 4-2

W I L D L I F E A C T M O T O R V E H I C L E P R O H I B I T I O N R E G U L A T I O N

Map No. 1-33/23
Linklater Creek

Motor Vehicle Closed Areas
Closed Year Round

-  Motor Vehicle Prohibition Area (Closed Year Round)
-  Wildlife Management Unit
-  Private Land *
-  Roads Open Year Round

*The map is a georeferenced PDF that can be imported into mobile hardware such as a smartphone or tablet for viewing in field party applications.

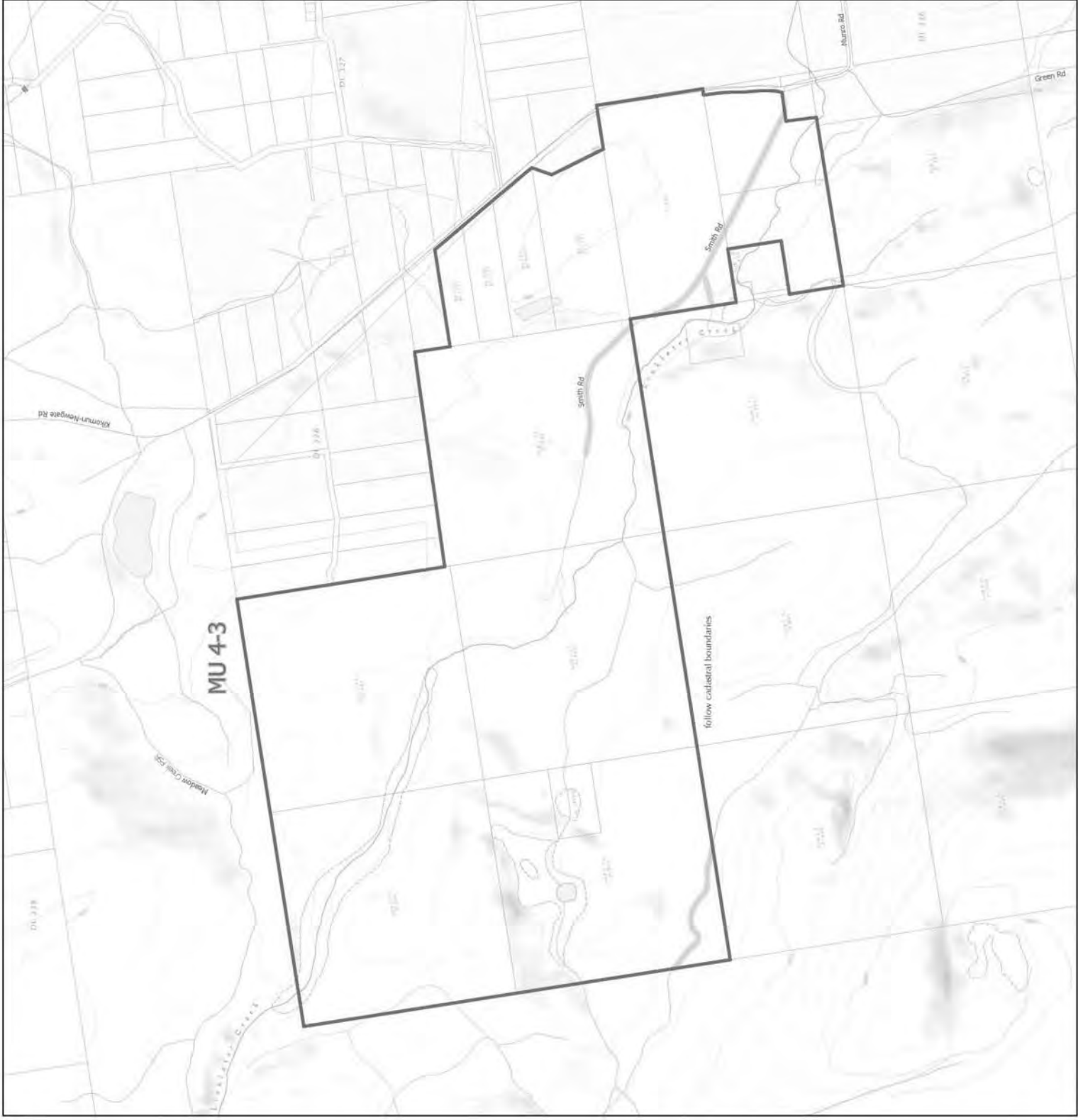
*Lead ownership is a visual representation of land parcels in DuxMap BC. Contact the Land Title and Survey Authority for current information on land ownership.

Scale: 1:10,000



Intended plot size for this map is 25x17 inches







Produced for Wildlife and Habitat Branch
Produced by GeoBC on 2023-07-31



W I L D L I F E A C T M O T O R V E H I C L E P R O H I B I T I O N R E G U L A T I O N

Map No. 1-34/23
Weigert Creek

Motor Vehicle Closed Areas
Closed Year Round
Snowmobiles exempt year round (January 1 to December 31)

-  Motor Vehicle Prohibition Area (Closed Year Round)
-  Wildlife Management Unit
-  Regional or Local Park
-  Private Land *
-  Roads Open Year Round
-  Roads Open July 1 - August 31 (ATV and Electric Bicycle Use Only)

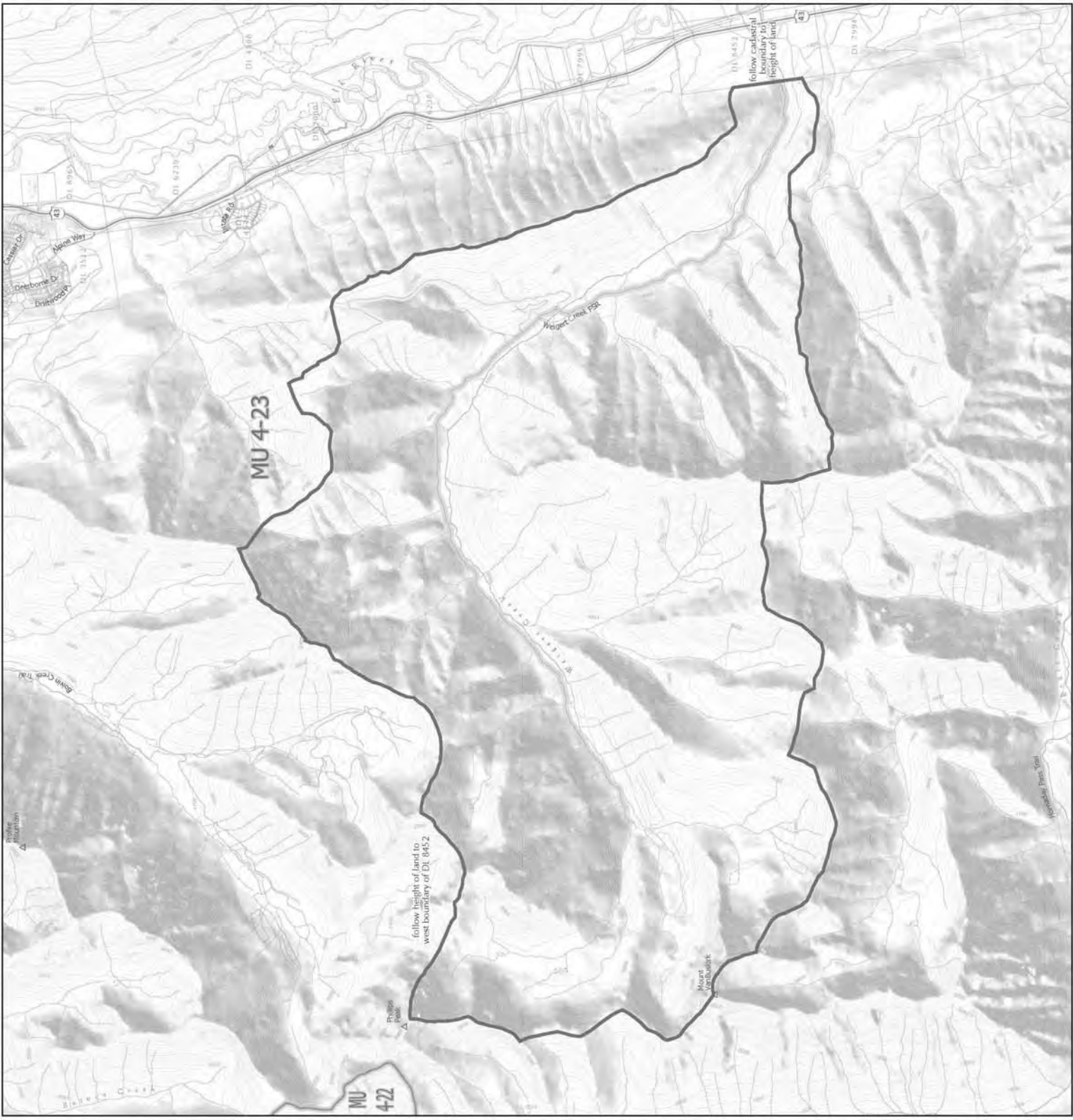
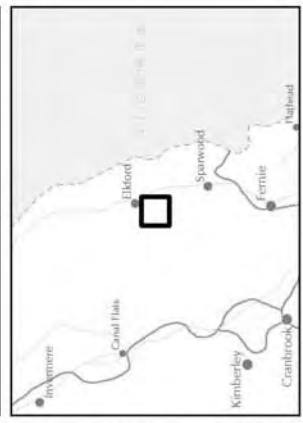
The map is a georeferenced PDF that can be imported into mobile hardware such as a smartphone or tablet for viewing in field party applications.

*Land ownership is a visual representation of land parcels in Paveilap BC. Consult the Land Title and Survey Authority for current information on land ownership.

Scale: 1:30,000

0 3
Kilometers

Intended plate size for this map is 22x17 inches
Produced for Wildlife and Habitat Branch
Produced by GeoBC on 2023-08-16











W I L D L I F E A C T M O T O R V E H I C L E P R O H I B I T I O N R E G U L A T I O N

Map No. 1-35/23

Upper Elk Valley and Fording River

Motor Vehicle Closed Areas
Closed Year Round

-  Motor Vehicle Prohibition Area (Closed Year Round) at all times
-  Snowmobiles are prohibited within these polygons at all times
-  Wildlife Management Unit
-  Provincial Park / Protected Area / Ecological Reserve
-  Private Land *
-  Roads Open Year Round
-  Roads Open July 1 - August 31 (ATV and Electric Bicycle Use Only)
-  Trails Open December 1 - April 30 (Snowmobile Use Only)

The map is a georeferenced PDF that can be imported into mobile hardware such as a smartphone or tablet for viewing in third party applications.

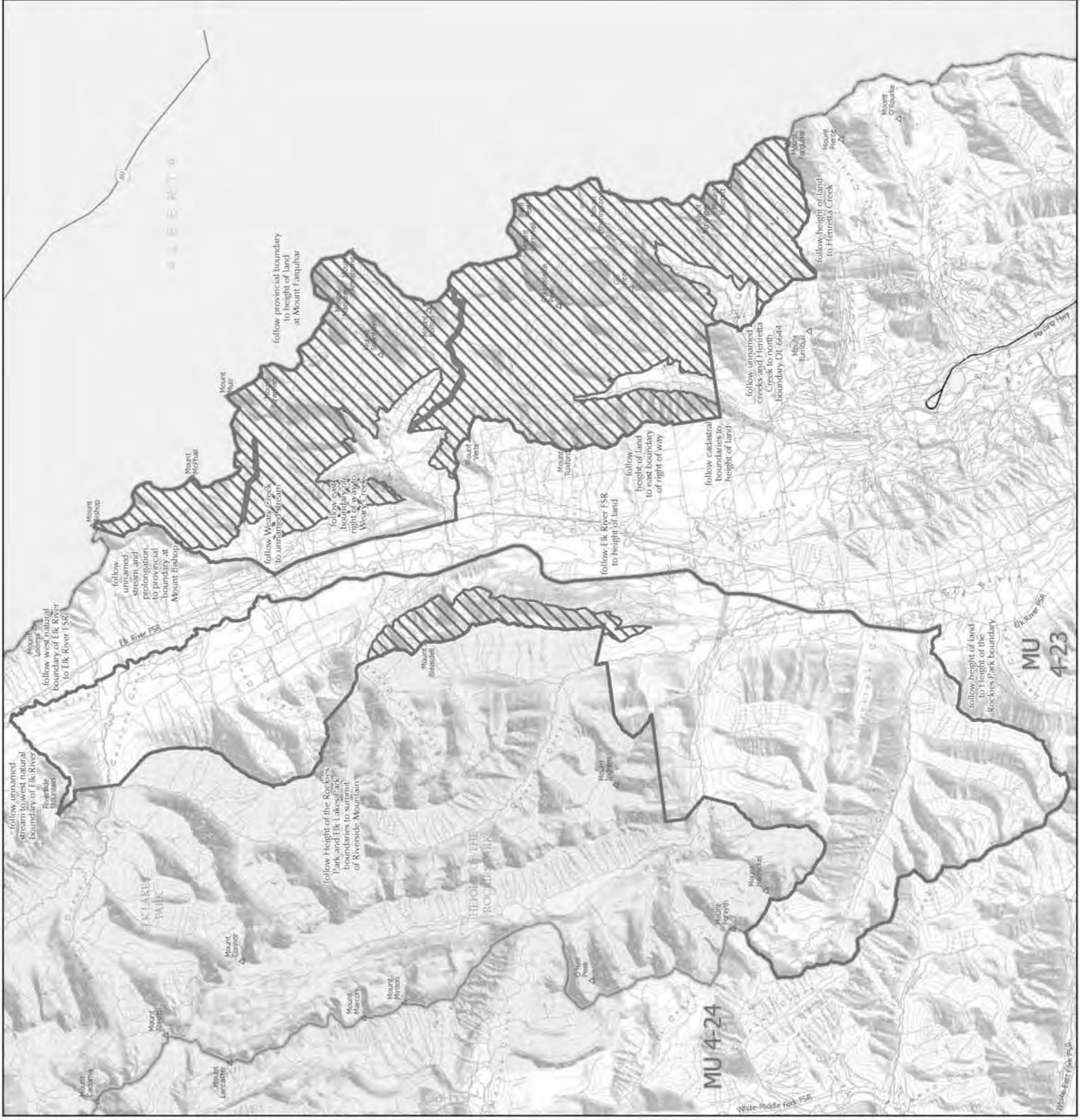
*Land ownership is a visual representation of land parcels in DixelMap BC. Contact the Land Title and Survey Authority for current information on land ownership.

Scale: 1:90,000

0 9 Kilometers

Intended plot size for this map is 23x17 inches

Produced for Wildlife and Habitat Branch
Produced by GeoBC on 2023-08-16









White Middle Fork FSR

W I L D L I F E A C T M O T O R V E H I C L E P R O H I B I T I O N R E G U L A T I O N

Map No. 1-36/23
Marsden Face

Motor Vehicle Closed Areas
Closed December 1 to April 15

-  Motor Vehicle Prohibition Area (Closed Seasonally)
-  Wildlife Management Unit
-  Provincial Park / Protected Area / Ecological Reserve
-  Regional or Local Park
-  Private Land *
-  Roads Open Year Round

The map is a georeferenced PDF that can be imported into mobile hardware such as a smartphone or tablet for viewing in third party applications

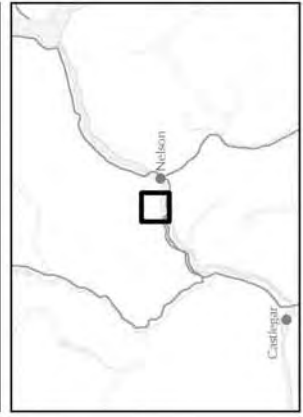
*Land ownership is a visual representation of land parcels in PugetMap BC. Contact the Land Title and Survey Authority for current information on land ownership

Scale 1:12,000



Intended plot size for this map is 22x17 inches

Produced for Wildlife and Habitat Branch
Produced by GeoBC on 2023-07-31



**WILDLIFE ACT
MOTOR VEHICLE
PROHIBITION REGULATION**

Map No. 1-37a/23
Pence Alpine

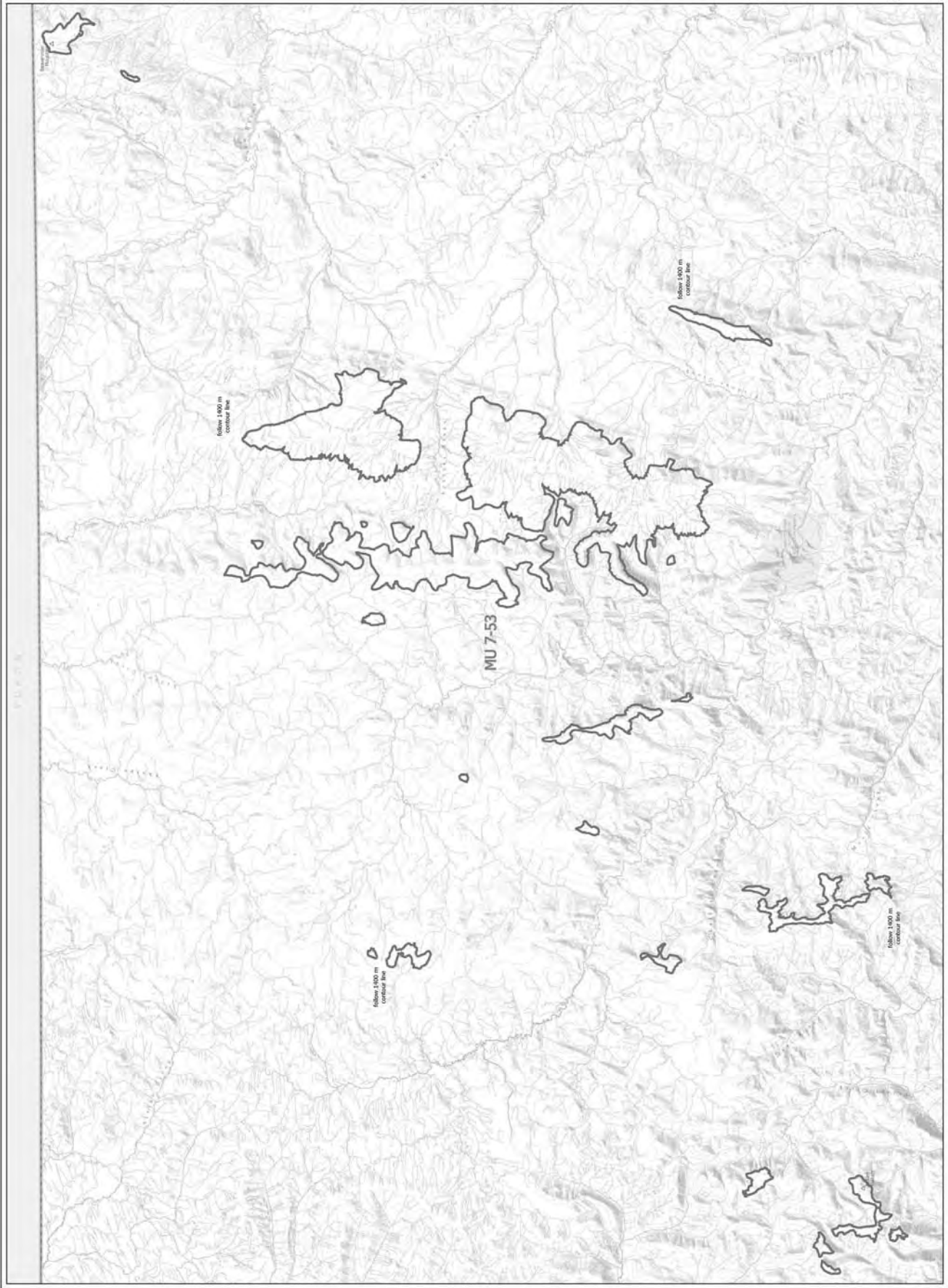
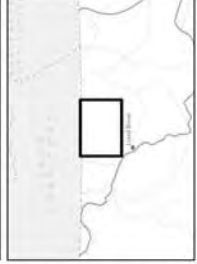
Motor Vehicle Closed Area
Closed Year Round

-  Motor Vehicle Prohibition Area (Closed Year Round)
-  Wildlife Management Unit
-  Protected Park / Protected Area / Ecological Reserve

This map is a technical drawing of the land and is not intended to be used as a legal document. It is intended for use as a reference only. It is not intended to be used as a legal document. It is not intended to be used as a legal document.

Scale: 1:100,000

Intended for use for this map is 5622 inches
Produced for Wildlife and Parks
Approved by Wildlife and Parks




**WILDLIFE ACT
MOTOR VEHICLE
PROHIBITION REGULATION**

Map No. 1-37h/23
Pence Alpine

Motor Vehicle Closed Area
Closed Year Round

- Motor Vehicle Prohibition Area (Closed Year Round)
- Wildlife Management Unit
- Wildlife Management Unit
- Indian Reserve
- Provincial Park / Protected Area / Ecological Reserve
- Regional or Local Park
- Conservancy
- Private Land *

This map is a general location map for the Motor Vehicle Prohibition Areas. It is not intended to be used as a legal document. For more information on the Motor Vehicle Prohibition Areas, please refer to the Motor Vehicle Prohibition Regulation. The Motor Vehicle Prohibition Areas are shown in white on this map. The Motor Vehicle Prohibition Areas are shown in white on this map. The Motor Vehicle Prohibition Areas are shown in white on this map.



**WILDLIFE ACT
MOTOR VEHICLE
PROHIBITION REGULATION**

Map No. 1-37c/23
Pence Alpine

Motor Vehicle Closed Area
Closed Year Round

- Motor Vehicle Prohibition Area (Closed Year Round)
- Wildlife Management Unit
- Indian Reserve
- Provincial Park / Provincial Area / Ecological Reserve
- Private Land
- Trade Open Year Round

This map is a planimetric map of the Pence Alpine area. It is based on aerial photography and is not a true scale map. It is intended for use as a guide only. It is not intended to be used for legal purposes. It is not intended to be used for land acquisition or other purposes. It is not intended to be used for land acquisition or other purposes. It is not intended to be used for land acquisition or other purposes.

Scale: 1:25000
Intended for use for this map is 1:25000
Produced by the British Columbia Ministry of Forests, Lands and Natural Resource Operations
Revised by British Columbia Ministry of Forests, Lands and Natural Resource Operations



WILDLIFE ACT MOTOR VEHICLE PROHIBITION REGULATION

Map No. 1-38/23
Alexander Creek

Motor Vehicle Closed Area
Closed Year Round

- Motor Vehicle Prohibition Area (Closed Year Round)
Signposts are positioned within these polygons at all times
- Wildlife Management Unit
- Provincial Park / Provincial Area / Ecological Reserve
- Regional or Local Park
- Private Land *
- Road Open Year Round
- Road Open June 16 - March 31
- Road Open December 1 - August 31
- Road Open December 1 - August 31 to all motor vehicles, September 1 - November 30 (ATV and Electric Bicycle Use Only)


*This map is a general overview of the Motor Vehicle Prohibition Regulation. It does not constitute a legal document. For more information, please contact the Ministry of Forests, Lands, Natural Heritage and Heritage. The Province of British Columbia is not responsible for any errors or omissions on this map.

Scale: 1:50,000

Metres

Intended for use for this map is 5622 inches

Produced by British Columbia Forest Centre
Published by British Columbia Forest Centre



MU 4-23

**WILDLIFE ACT
MOTOR VEHICLE
PROHIBITION REGULATION**

Map No. 1-39/23
Granby Wilderness

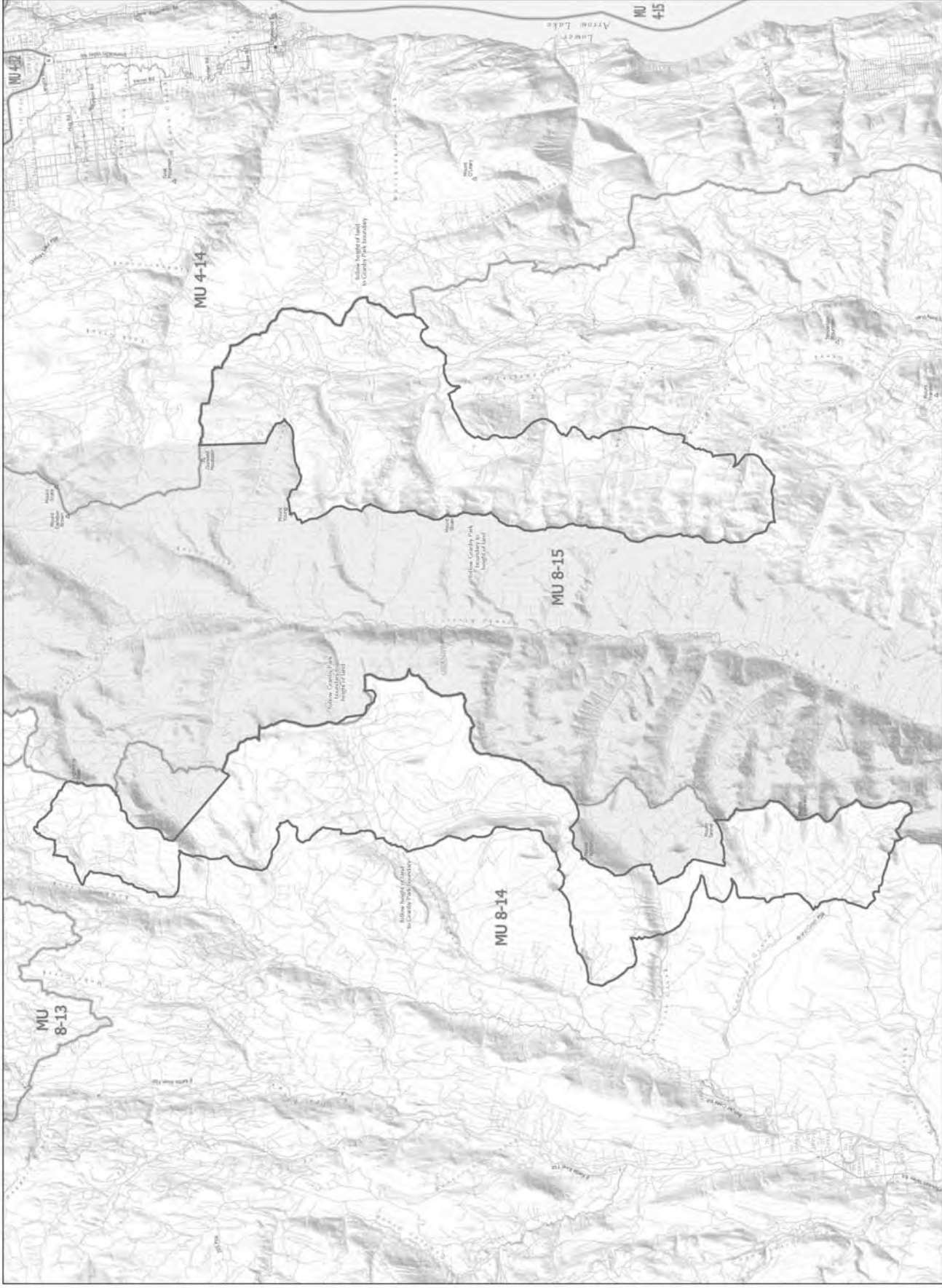
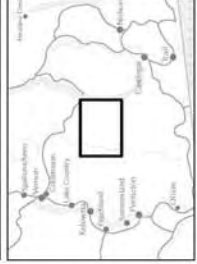
Motor Vehicle Closed Area
Closed Year Round
Seasonal (except November 1 to May 31)

-  Motor Vehicle Prohibition Area (Closed Year Round)
-  Wildlife Management Unit
-  Provincial Park / Protected Area / Ecological Reserve
-  Private Land *

This map is a simplified representation of the Granby Wilderness area. It is intended for informational purposes only and does not constitute a legal document. For more information, please contact the Granby Wilderness Society.

Scale: 1:100,000







Intended for use for this map is 34x22 inches
Produced by British Columbia Parks
Revised by British Columbia Parks



W I L D L I F E A C T M O T O R V E H I C L E P R O H I B I T I O N R E G U L A T I O N

Map No. 1-40/23
North Churn Creek

Motor Vehicle Closed Areas
Closed Year Round
Snowmobiles exempt December 1 to April 30

-  Motor Vehicle Prohibition Area (Closed Year Round)
-  Wildlife Management Unit
-  Indian Reserve
-  Provincial Park / Protected Area / Ecological Reserve
-  Private Land*
-  Roads Open Year Round

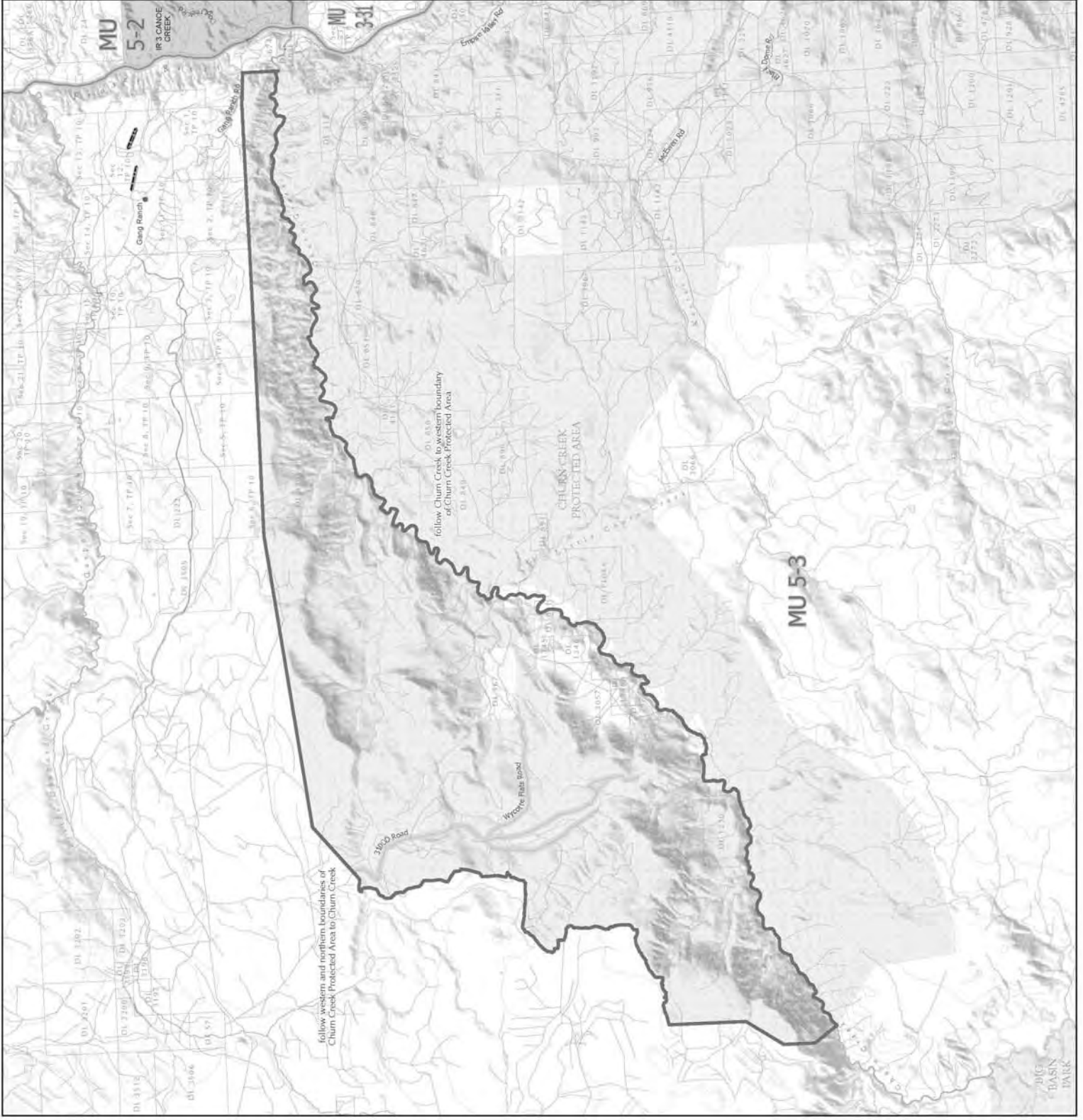
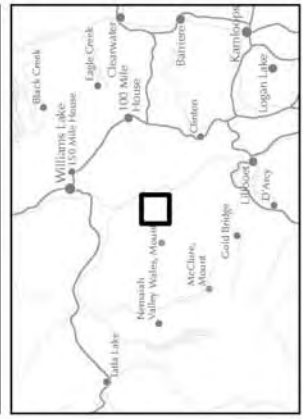
The map is a georeferenced PDF that can be imported into mobile hardware such as a
smartphone or tablet for viewing in field party applications

*Land ownership is a visual approximation of land parcels in District BC.
Contact the Land Title and Survey Authority for current information on land ownership

Scale: 1:40,000

0  Kilometers




Intended plot size for this map is 22x17 inches
Produced for Wildlife and Habitat Branch
Produced by GeoBC on 2023-07-31



W I L D L I F E A C T M O T O R V E H I C L E P R O H I B I T I O N R E G U L A T I O N

Map No. 1-41/23
Corkscrew Creek

Motor Vehicle Closed Areas
Road Closure

-  Wildlife Management Unit
-  Private Land *
-  Roads Closed Year Round

*This map is a georeferenced PDF that can be imported into mobile hardware such as a smartphone or tablet for viewing in field party applications.

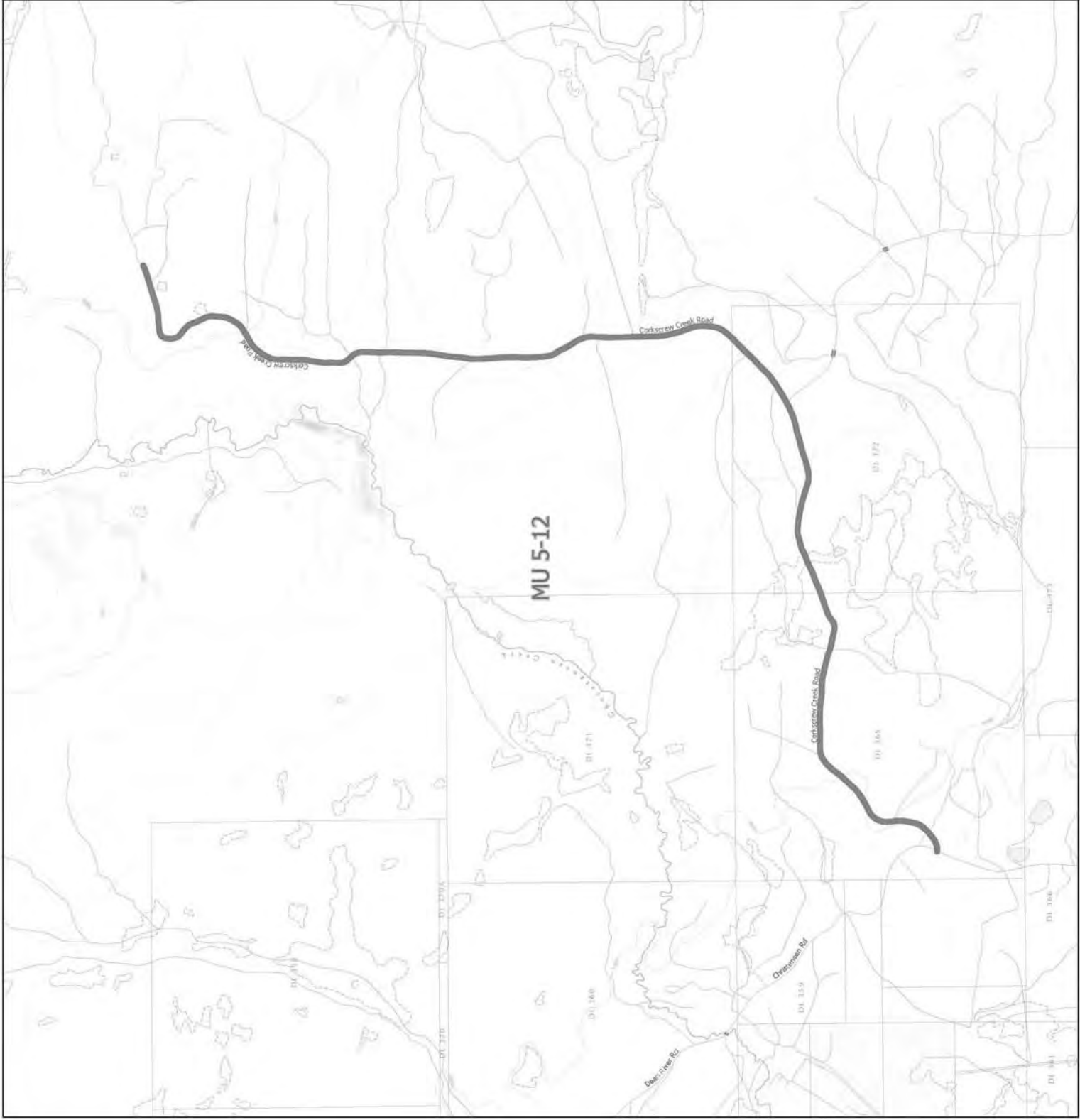
*Land ownership is a visual representation of land parcels in Duxbury BC. Contact the Land Title and Survey Authority for current information on land ownership.

Scale: 1:115,000



Intended plot size for this map is 22x17 inches






Produced for Wildlife and Habitat Branch
Produced by GeoBC on 2023-07-31



W I L D L I F E A C T M O T O R V E H I C L E P R O H I B I T I O N R E G U L A T I O N

Map No. 1-42/23
Mildred, Chappell and Lempreiere
Creeks

Motor Vehicle Closed Areas
Closed Year Round

-  Motor Vehicle Prohibition Area (Closed Year Round)
-  Motor Vehicle Prohibition Area (Closed Seasonally)
-  Wildlife Management Unit
-  Provincial Park / Protected Area / Ecological Reserve
-  Trails Open December 1 - May 31 (Snowmobile Use Only)

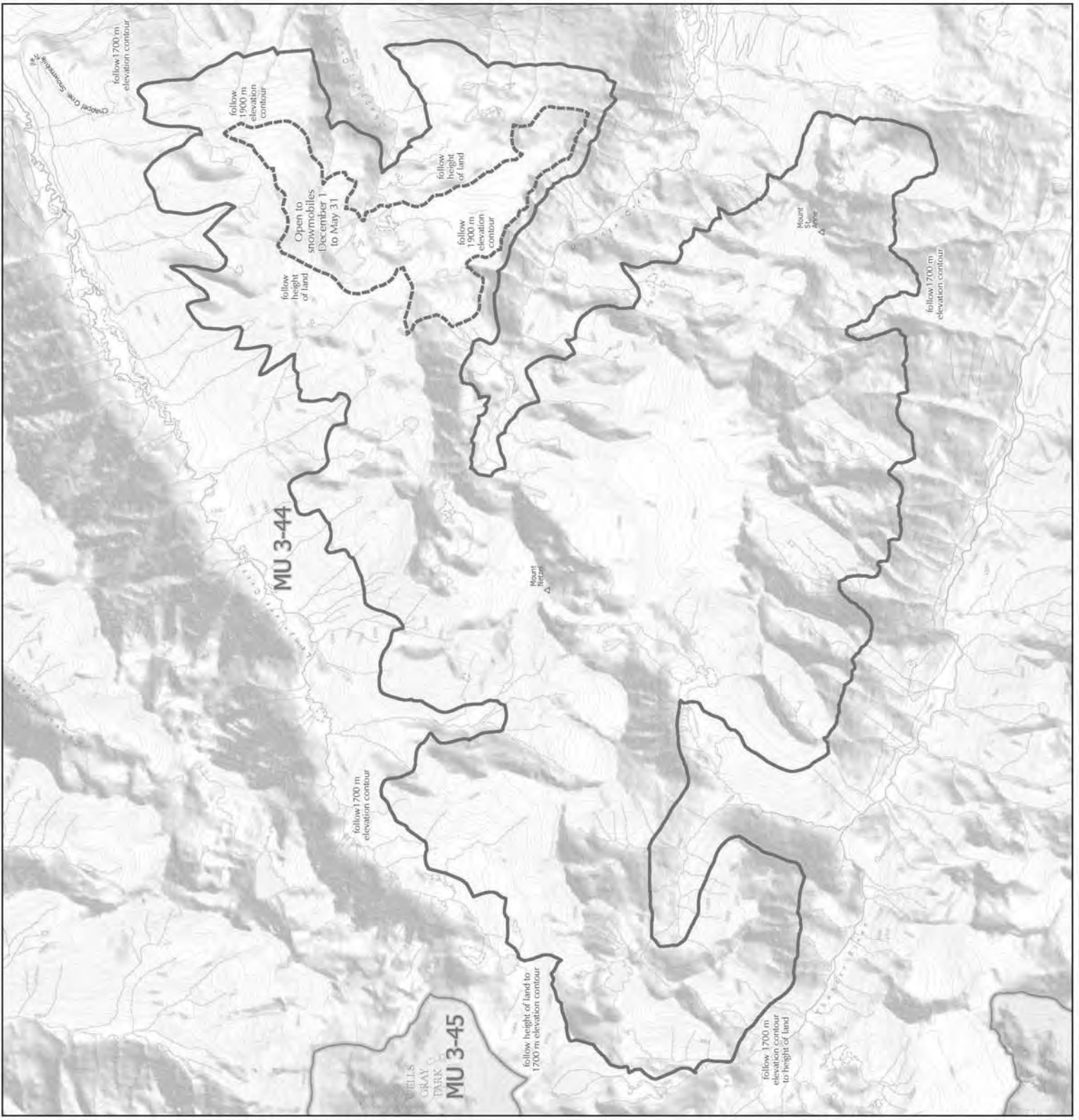
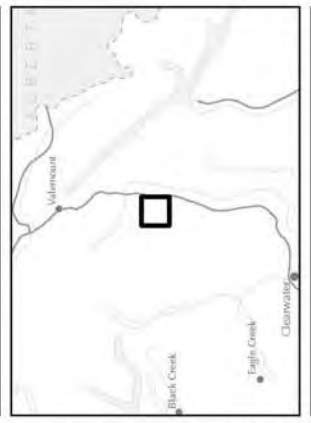
The map is a georeferenced PDF that can be imported into mobile hardware such as a smartphone or tablet for viewing in field party applications.

*Land ownership is a visual representation of land parcels in Dueshlag BC. Contact the Land Title and Survey Authority for current information on land ownership.

Scale: 1:40,000

Kilometers

Intended plot size for this map is 22x17 inches
Produced for: Wildlife and Habitat Branch
Produced by: GeoBC on 2023/07/31








WILDLIFE ACT MOTOR VEHICLE PROHIBITION REGULATION

Map No. 1-43/23

Willow Creek Conservation Area

Motor Vehicle Closed Areas
Closed Year Round

-  Motor Vehicle Prohibition Area (Closed Year Round)
-  Wildlife Management Unit
-  Regional or Local Park
-  Wildlife Management Area / Conservation Area
-  Private Land *

*Land ownership is a visual representation of land parcels in ParcelMap BC. Contact the Land Title and Survey Authority for current information on land ownership.

This map is a georeferenced PDF that can be imported into mobile hardware such as a smartphone or tablet for viewing in third party applications.

Scale: 1:3,000
Meters
0 0.5

Intended plot size for this map is 22x17 inches

Produced for Wildlife and Habitat Branch
Produced by GeoBC on 2023-07-31



**W I L D L I F E A C T
M O T O R V E H I C L E
P R O H I B I T I O N R E G U L A T I O N**

Map No. 144/23

**Parksville-Qualicum Beach Wildlife
Management Area**

Motor Vehicle Closed Area
Closed Year Round

- Motor Vehicle Prohibition Area (Closed Year Round)
- Wildlife Management Unit
- Provincial Park / Provincial Area / Ecological Reserve
Regional or Local Park
- Wildlife Management Area / Conservation Area
Private Land*

*This map is based on the 2012 data. It is intended as a guide to the current status of the area. It is not intended to be used as a legal document. It is not intended to be used as a legal document. It is not intended to be used as a legal document.







Scale: 1:50,000
North arrow
Intended for use for this map is 1:50,000
Approved for Wildlife Act purposes
Approved for Wildlife Act purposes



WILDLIFE ACT MOTOR VEHICLE PROHIBITION REGULATION

Map No. 1-45/23
Skull Mountain

Motor Vehicle Closed Areas
Closed September 1 to December 10

-  Motor Vehicle Prohibition Area (Closed Seasonally)
-  Wildlife Management Unit
-  Indian Reserve
-  Regional or Local Park
-  Private Land *
-  Roads Open Year Round

*Land ownership is a visual representation of land parcels in DuesMap BC. Contact the Land Title and Survey Authority for current information on land ownership.

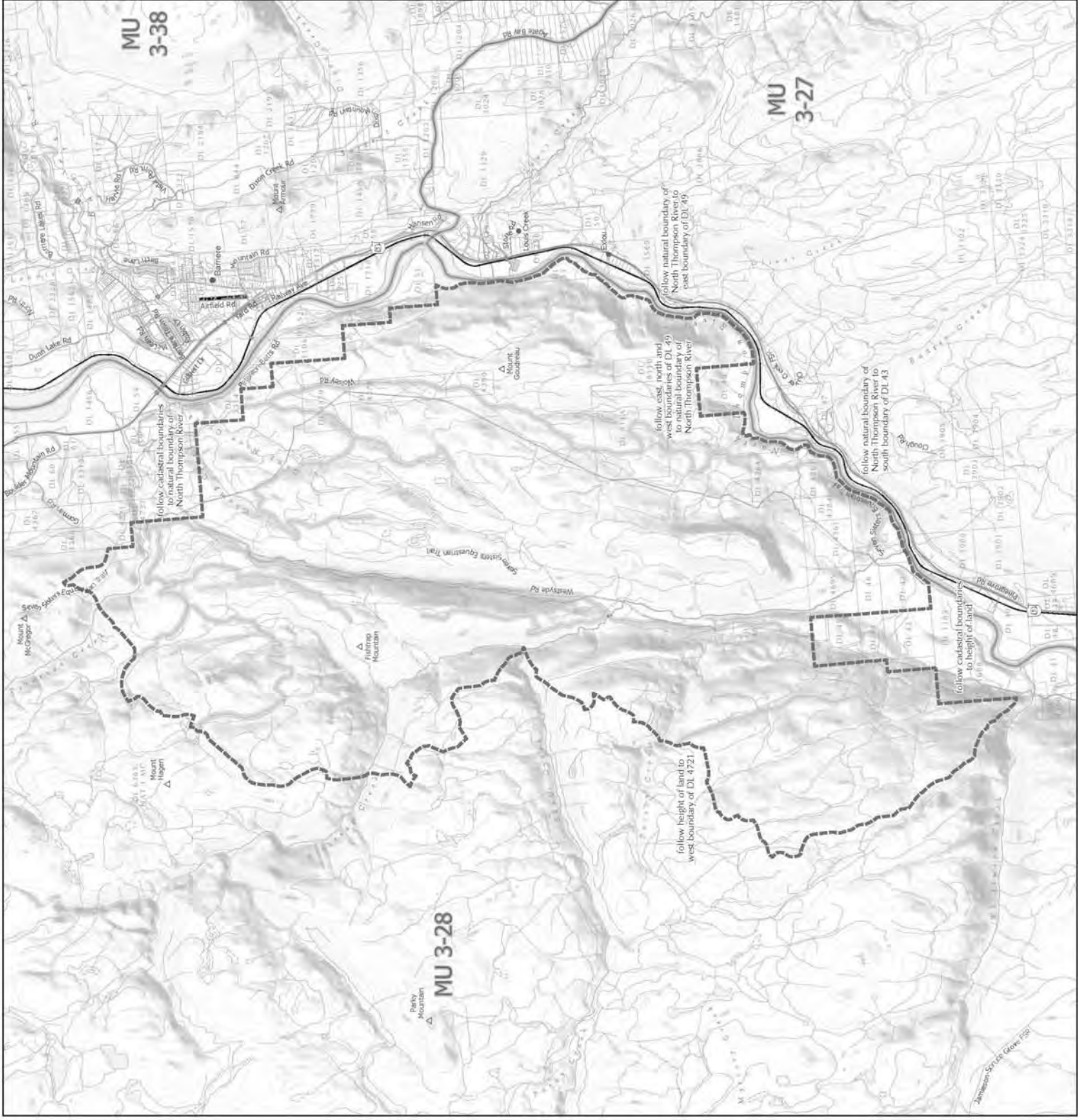
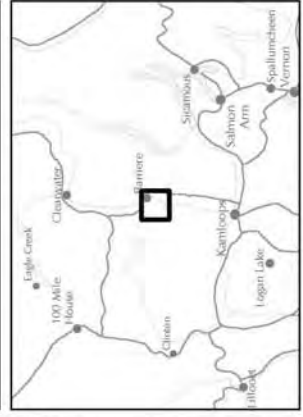
The map is a georeferenced PDF that can be imported into mobile hardware such as a smartphone or tablet for viewing in field print applications.

Scale: 1:45,000



Intended plot size for this map is 22x17 inches

Produced for Wildlife and Habitat Branch
Produced by GeoBC on 2023-07-31



**WILDLIFE ACT
MOTOR VEHICLE
PROHIBITION REGULATION**

Map No. 1-46/23
Tsatina Mountain

Motor Vehicle Closed Area
Closed Year Round

- Motor Vehicle Prohibition Area (Closed Year Round)
- Wildlife Management Unit
- Provincial Park / Protected Area / Ecological Reserve
- Wildlife Management Area / Conservation Area
- Conservancy
- Private Land *

*This map is for informational purposes only. It is intended to provide a general overview of the location of the Motor Vehicle Prohibition Areas. It is not intended to be used as a legal document. For more information, please contact the Ministry of Forests, Lands and Natural Heritage Operations.








Scale: 1:50,000
Map No. 1-46/23
Map No. 1-46/23
Map No. 1-46/23



WILDLIFE ACT MOTOR VEHICLE PROHIBITION REGULATION

Map No. 147/23
Klastline Plateau

Motor Vehicle Closed Areas
Closed Year Round

-  Motor Vehicle Prohibition Area (Closed Year Round)
-  Wildlife Management Unit
-  Indian Reserve
-  Provincial Park / Protected Area / Ecological Reserve
-  Wildlife Management Area / Conservation Area
-  Conservancy
-  Private Land *

The map is a georeferenced PDF that can be imported into mobile hardware such as a smartphone or tablet for viewing in field party applications.

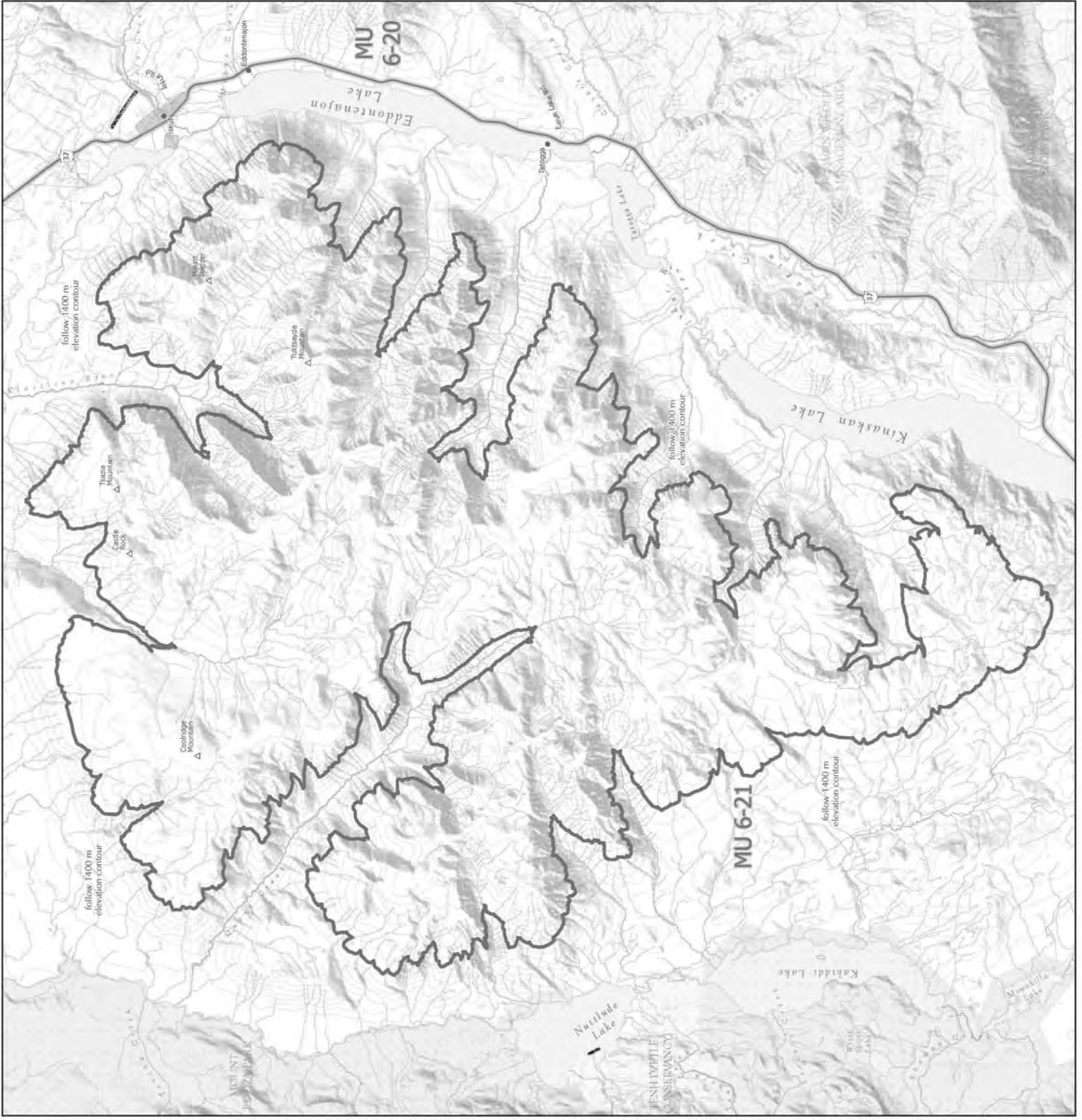
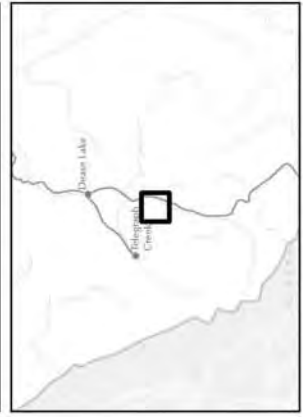
*Land ownership is a visual representation of land parcels in Dueschlip BC. Contact the Land Title and Survey Authority for current information on land ownership.

Scale: 1:80,000



Intended plot size for this map is 22x17 inches

Produced for Wildlife and Habitat Branch
Produced by GeoBC on 2023-07-31



**WILDLIFE ACT
MOTOR VEHICLE
PROHIBITION REGULATION**

Map No. 1-48/23
Level Mountain Block

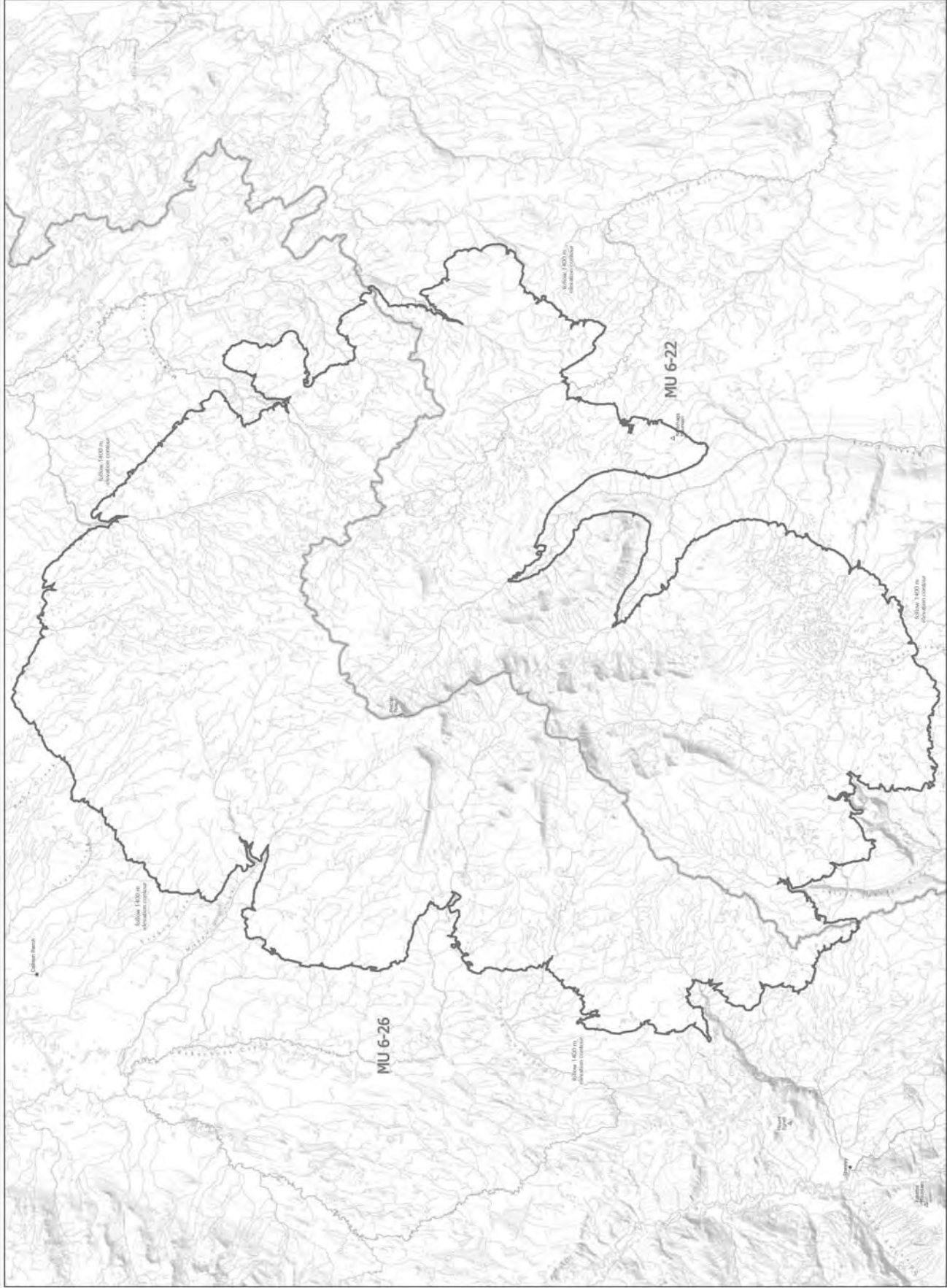
Motor Vehicle Closed Area
Closed Year Round

Motor Vehicle Prohibition Area (Closed Year Round)
Wildlife Management Unit

This map is published under the authority of the Government of British Columbia and is not to be construed as a warranty of accuracy or as a statement of policy. It is intended for use as a reference only. It is not to be used for any other purpose. The Government of British Columbia is not responsible for any errors or omissions in this map. It is intended for use as a reference only. It is not to be used for any other purpose. The Government of British Columbia is not responsible for any errors or omissions in this map.

Scale: 1:50,000




Intended for use for this map is 50,000 inches
Provisional for Wildlife and Motor Vehicle
Prohibition Areas (Closed Year Round)



W I L D L I F E A C T M O T O R V E H I C L E P R O H I B I T I O N R E G U L A T I O N

Map No. 1-49/23
Gnat Pass

Motor Vehicle Closed Areas
Closed Year Round

-  Motor Vehicle Prohibition Area (Closed Year Round)
-  Wildlife Management Unit
-  Provincial Park / Protected Area / Ecological Reserve

The map is a georeferenced PDF that can be imported into mobile hardware such as a smartphone or tablet for viewing in third party applications.

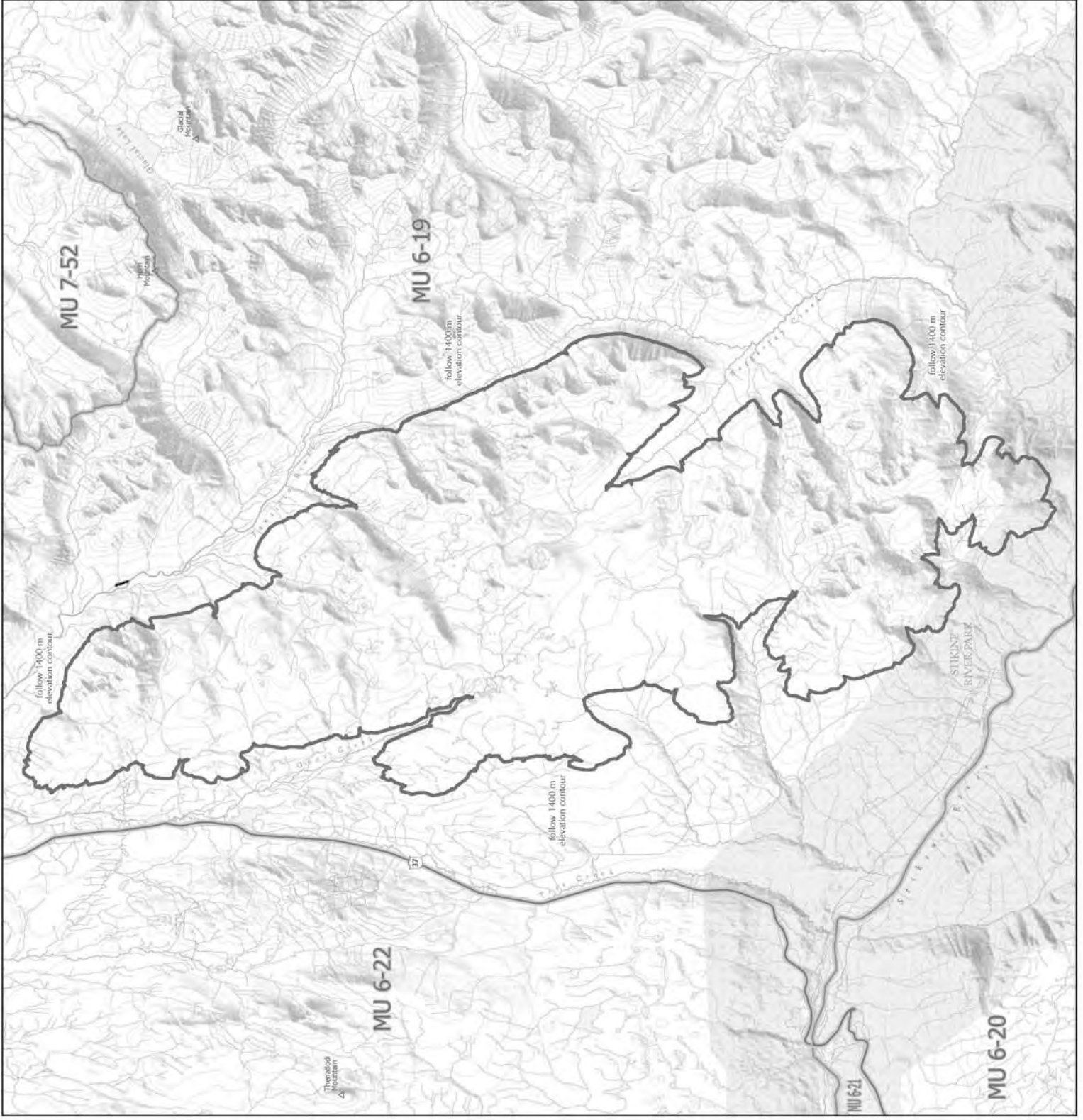
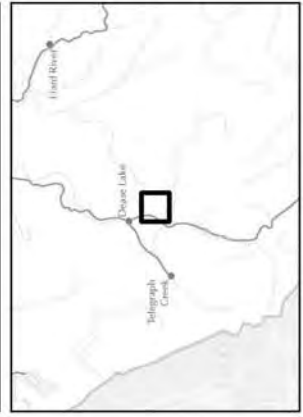
*Land ownership is a visual representation of land parcels in British Columbia. Contact the Land Title and Survey Authority for current information on land ownership.

Scale: 1:50,000

Kilometers

Intended plot size for this map is 22x17 inches








Produced for Wildlife and Habitat Branch
Produced by GeoBC on 2023-07-31



**WILDLIFE ACT
MOTOR VEHICLE
PROHIBITION REGULATION**

Map No. 1-50/23
Tanulla River

Motor Vehicle Closed Areas
Closed May 1 to November 15

-  Motor Vehicle Prohibition Area (Closed Seasonally)
-  Wildlife Management Unit
-  Indian Reserve
-  Protected Area / Ecological Reserve
-  Wildlife Management Area / Conservation Area
-  Private Land *
-  Roads Open May 1 - November 15 (Beyond either side of road and within 400 m)

*This map is a general guide only. It is not intended to be used as a legal document. It is not intended to be used as a legal document. It is not intended to be used as a legal document.

Scale: 1:50,000

Intended for use for this map is 50,000 scale
Approved for Wildlife and Motor Vehicle Prohibition by the Ministry of Forests, Lands and Natural Heritage Operations



**WILDLIFE ACT
MOTOR VEHICLE
PROHIBITION REGULATION**

Map No. 1-51/23
Dease Lake

Motor Vehicle Closed Area
Closed May 1 to November 15

- Motor Vehicle Prohibition Area (Closed Seasonally)
- Wildlife Management Unit
- Mikwako Kechika Management Area
- Indian Reserve
- Provincial Park / Protected Area / Ecological Reserve
- Conservancy
- Private Land *
- Road Open May 1 - November 15 Beyond either side of road and within 400 m)

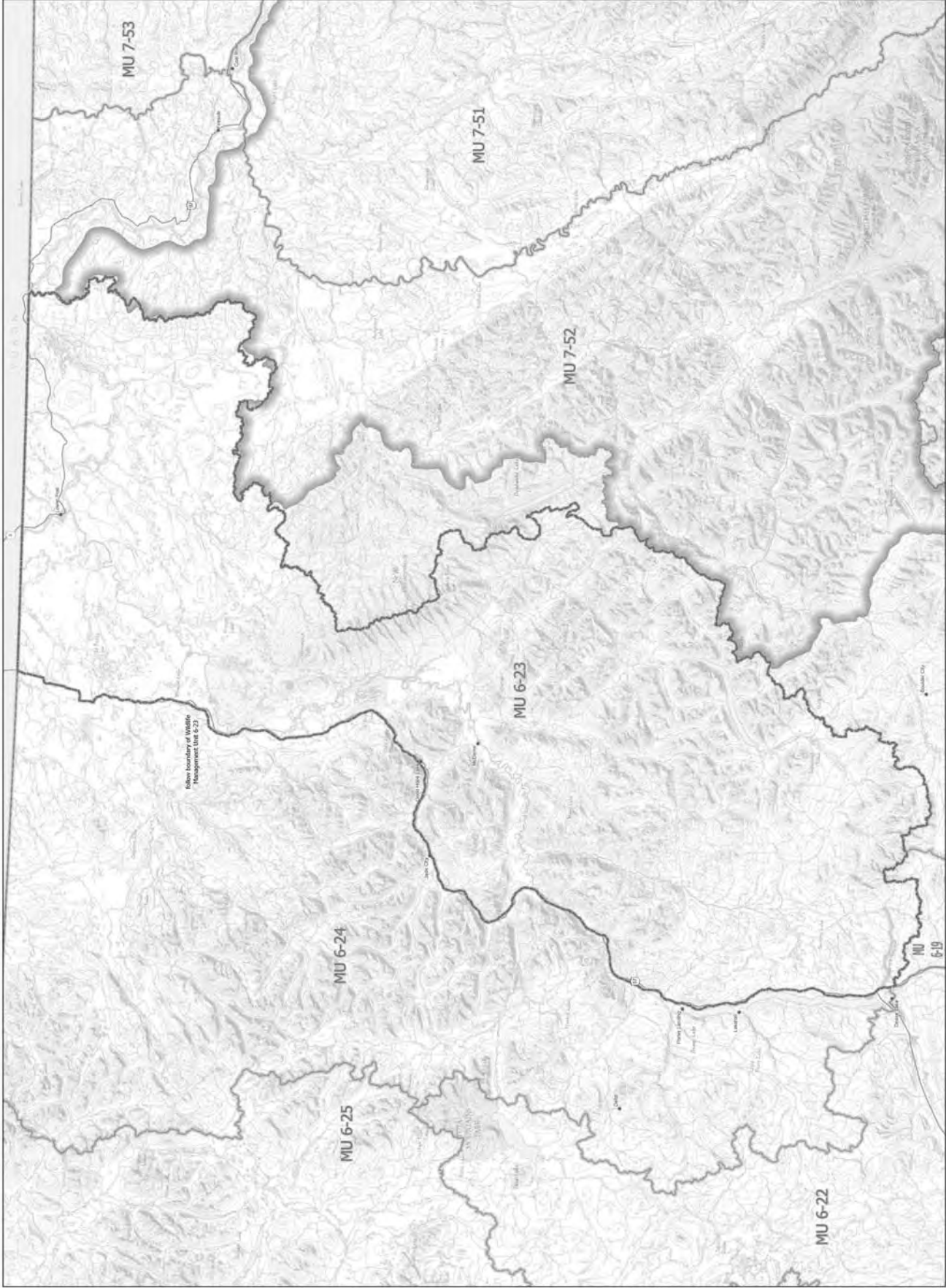
This map is a digital vector file (PDF) that is intended to be printed on a standard size printer with a resolution of 300 dots per inch. It is not intended to be used as a navigation tool. The map is intended to be used as a reference tool. The map is not intended to be used as a navigation tool. The map is not intended to be used as a navigation tool.

Scale: 1:50,000

Intended for use in this map to 50,000 scale

Printed on 300 dots per inch printer

Produced by British Columbia Open Data



**WILDLIFE ACT
MOTOR VEHICLE
PROHIBITION REGULATION**

Map No. 1-52/23
Hot Lakes, Cassiar, Adsit Lake, Midway
Mine and One Ace Mountain

Motor Vehicle Closed Area
Closed May 1 to November 15

- Motor Vehicle Prohibition Area (Closed Seasonally)
- Wildlife Management Unit
- Mastina Kechika Management Area
- Indian Reserve
- Provincial Park / Protected Area / Ecological Reserve
- Conservancy
- Private Land *
- Roads Open May 1 - November 15 Beyond other side of road and within 10 m
- Roads Open May 1 - November 15 Beyond other side of road and within 40 m

This map is a digital vector file for use by Government users under license with a
non-renewable license for use in the public domain. It is not for sale.
*Third countries's road regulations apply to this map.
© Crown Intellectual Property and Natural Resources Canada 2015. All rights reserved.




Scale: 1:50,000
Horizontal datum for this map is NAD83
Vertical datum is WGS84
Projection is UTM Zone 12N
Reference to North is NAD83/UTM



WILDLIFE ACT MOTOR VEHICLE PROHIBITION REGULATION

Map No. 1-53/23
Stoyoma Mountain

Motor Vehicle Closed Areas
Closed May 1 to November 30

-  Motor Vehicle Prohibition Area (Closed Seasonally)
-  Wildlife Management Unit
-  Roads Open Year Round

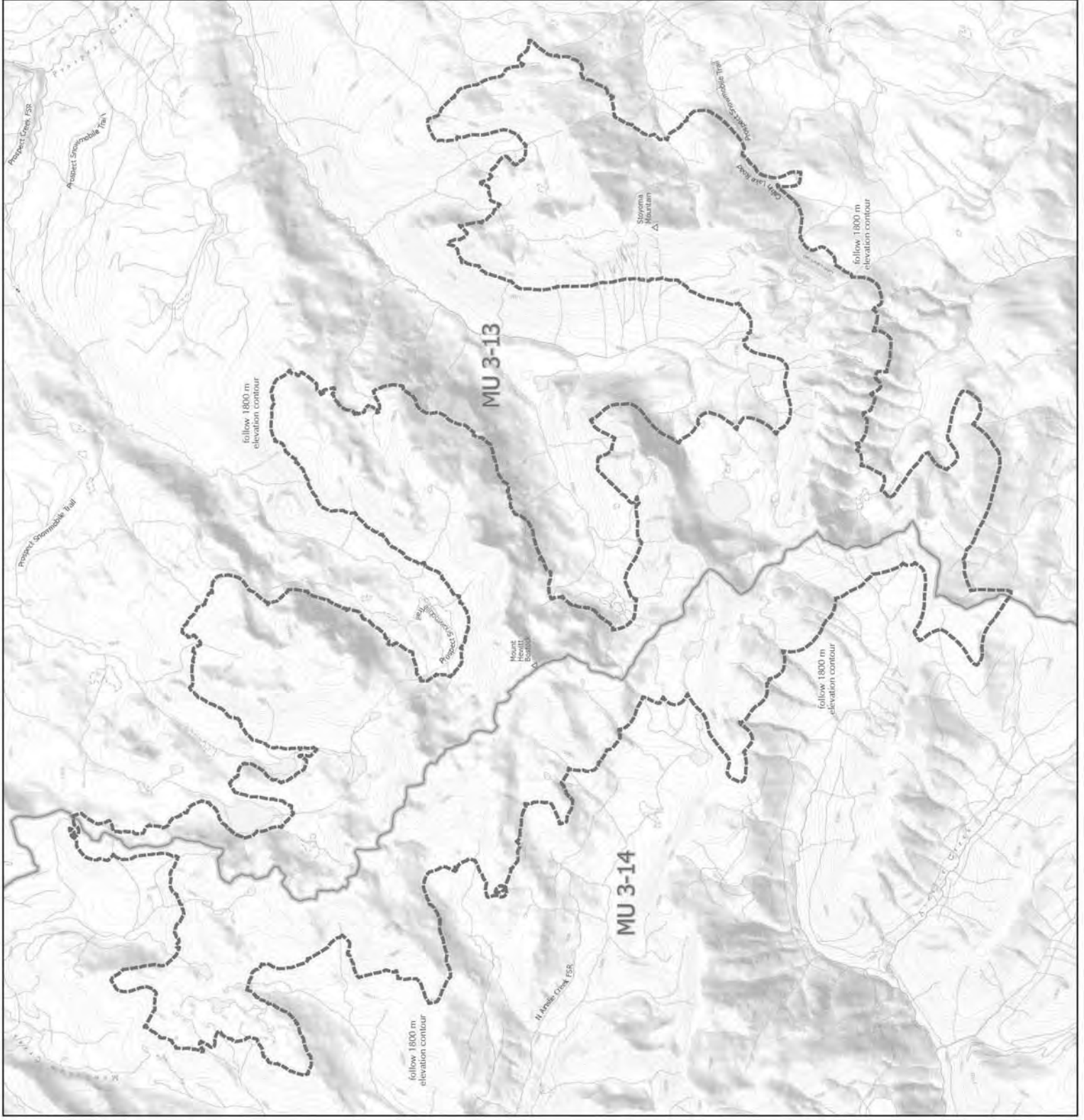
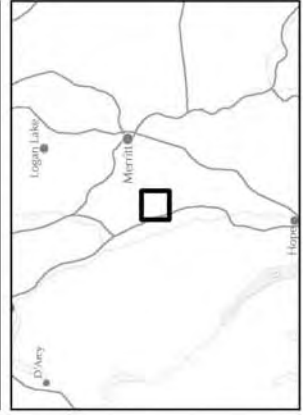
The map is a georeferenced PDF that can be imported into mobile hardware such as a smartphone or tablet for viewing in field party applications.

*Lead ownership is a visual representation of land parcels in Pavehlap BC. Contact the Land Title and Survey Authority for current information on land ownership.



Intended plot size for this map is 22x17 inches




Produced for Wildlife and Habitat Branch
Produced by GeoBC on 2023-07-31



W I L D L I F E A C T M O T O R V E H I C L E P R O H I B I T I O N R E G U L A T I O N

Map No. 1-54/23
Barnes Lake

Motor Vehicle Closed Areas
Closed Year Round
Snowmobiles exempt year round (January 1 to December 31)

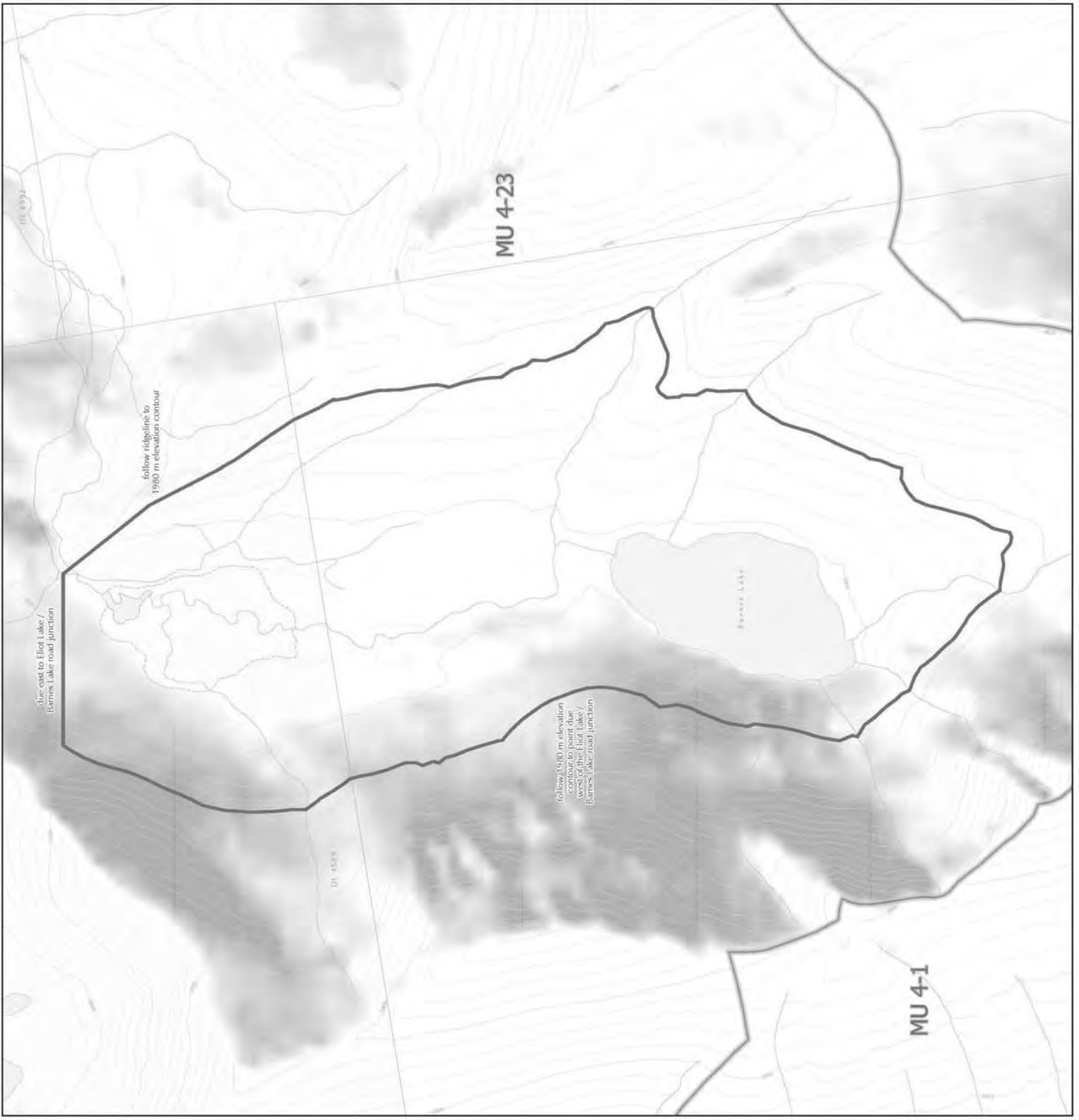
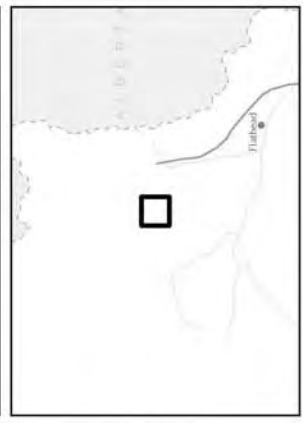
-  Motor Vehicle Prohibition Area (Closed Year Round)
-  Wildlife Management Unit
-  Private Land *

The map is a georeferenced PDF that can be imported into mobile hardware such as a smartphone or tablet for viewing in third party applications

*Land ownership is a visual representation of land parcels in Paveilap BC. Contact the Land Title and Survey Authority for current information on land ownership



Intended print size for this map is 22x17 inches
Produced for Wildlife and Habitat Branch
Produced by GeoBC on 2023-08-16









W I L D L I F E A C T M O T O R V E H I C L E P R O H I B I T I O N R E G U L A T I O N

Map No. 1-55/23

Dewdrop-Rosseau Creek Wildlife Management Area

Motor Vehicle Closed Areas
Closed Year Round

-  Motor Vehicle Prohibition Area (Closed Year Round)
-  Wildlife Management Unit
-  Provincial Park / Protected Area / Ecological Reserve
-  Wildlife Management Area / Conservation Area
-  Private Land *
-  Roads Open Year Round

The map is a georeferenced PDF that can be imported into mobile hardware such as a smartphone or tablet for viewing in field party applications

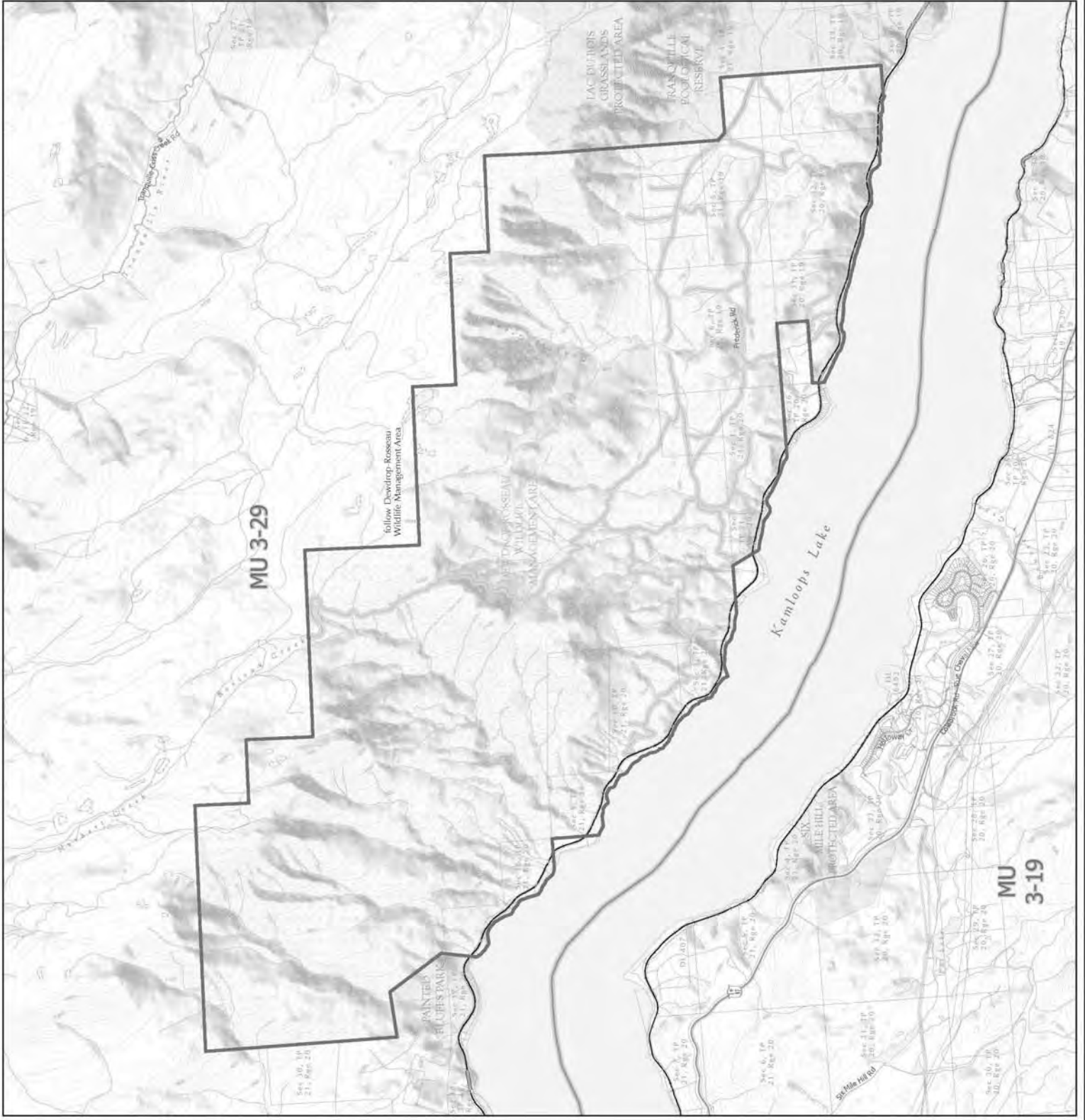
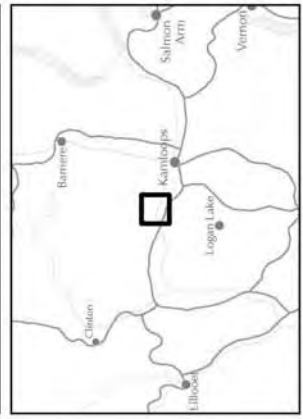
*Land ownership is a visual representation of land parcels in PaveMap BC. Contact the Land Title and Survey Authority for current information on land ownership

Scale: 1:35,000



Intended plot size for this map is 22x17 inches






Produced for Wildlife and Habitat Branch
Produced by GeoBC on 2023-07-31



W I L D L I F E A C T M O T O R V E H I C L E P R O H I B I T I O N R E G U L A T I O N

Map No. 1-56/23
Wigwam River

Motor Vehicle Closed Areas
Closed Year Round

-  Motor Vehicle Prohibition Area (Closed Year Round)
-  Wildlife Management Unit
-  Indian Reserve
-  Private Land *
-  Roads Open Year Round

*Land ownership is a visual representation of land parcels in DrexelMap BC. Consult the Land Title and Survey Authority for current information on land ownership.

Scale: 1:50,000

Kilometers

Intended plot size for this map is 22x17 inches

Produced for Wildlife and Habitat Branch
Produced by GeoBC on 2023/07/31







W I L D L I F E A C T M O T O R V E H I C L E P R O H I B I T I O N R E G U L A T I O N

Map No. 1-57/23

Duncan River and Lardeau River

Motor Vehicle Closed Areas
Closed Year Round

-  Motor Vehicle Prohibition Area (Closed Year Round)
-  Wildlife Management Unit
-  Private Land *
-  Roads Open Year Round

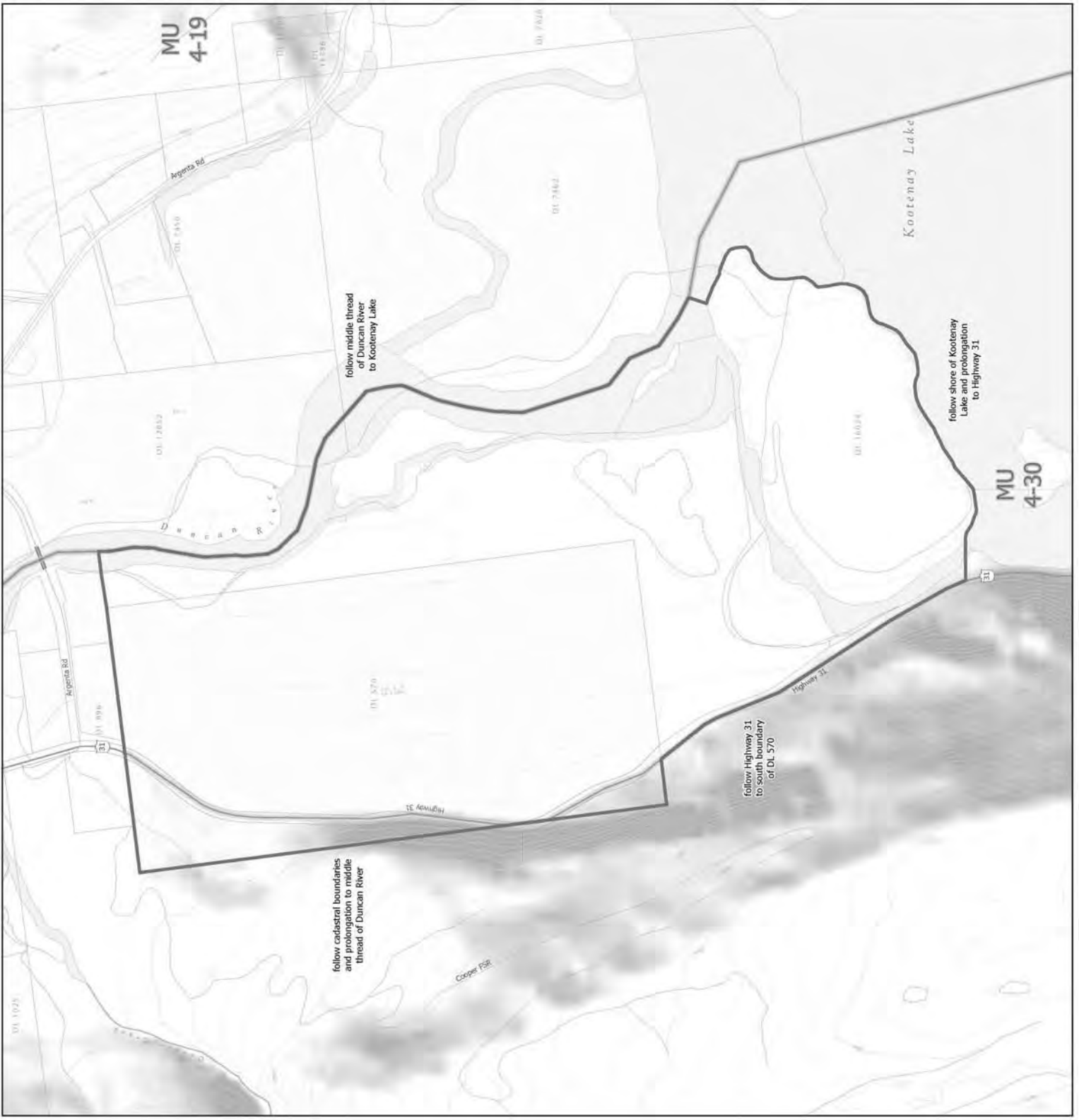
The map is a georeferenced PDF that can be imported into mobile hardware such as a smartphone or tablet for viewing in field party applications.

*Land ownership is a visual representation of land parcels in ParcelMap BC. Contact the Land Title and Survey Authority for current information on land ownership.

Scale: 1:8,000

0 0.8 Kilometers

Intended plot size for this map is 25x17 inches
Produced for Wildlife and Habitat Branch
Produced by GeoBC on 2023-08-02



**WILDLIFE ACT
MOTOR VEHICLE
PROHIBITION REGULATION**

Map No. 1-58/23
Turnagain River

Motor Vehicle Closed Areas
Closed May 1 to November 15

-  Motor Vehicle Prohibition Area (Closed Seasonally)
-  Wildlife Management Unit
-  Provincial Park / Protected Area / Ecological Reserve
-  Roads Open May 1 - November 15 Beyond railway side of road and within 400 m

This map is a simplified representation of the actual terrain. It is not intended to be used as a navigation tool. It is not intended to be used as a navigation tool. It is not intended to be used as a navigation tool.

Scale: 1:250,000

Intended for use for this map is 30x22 inches

Produced for Wildlife and Parks
Approved by Wildlife and Parks



**WILDLIFE ACT
MOTOR VEHICLE
PROHIBITION REGULATION**

Map No. 1-59/23
Finlay River

Motor Vehicle Closed Area
Closed Year Bound
Seasonal closure year round (January 1 to December 31)

- Motor Vehicle Prohibition Area (Closed Year Bound)
- Wildlife Management Unit
- Masthead Wildlife Management Area
- Provincial Park / Provincial Area / Ecological Reserve
- Regional or Local Park
- Conservancy
- Private Land *
- Roads Open Year Bound

*This map is a preliminary map. It is not intended to be used as a legal document. It is subject to change without notice. It is not intended to be used as a legal document. It is subject to change without notice. It is not intended to be used as a legal document. It is subject to change without notice.

Scale: 1:50,000

Map No. 1-59/23

Map No. 1-59/23







Map No. 1-59/23



W I L D L I F E A C T M O T O R V E H I C L E P R O H I B I T I O N R E G U L A T I O N

Map No. 1-60/23
Upper Flathead

Motor Vehicle Closed Areas
Closed Year Round
Snowmobiles exempt November 1 to May 31

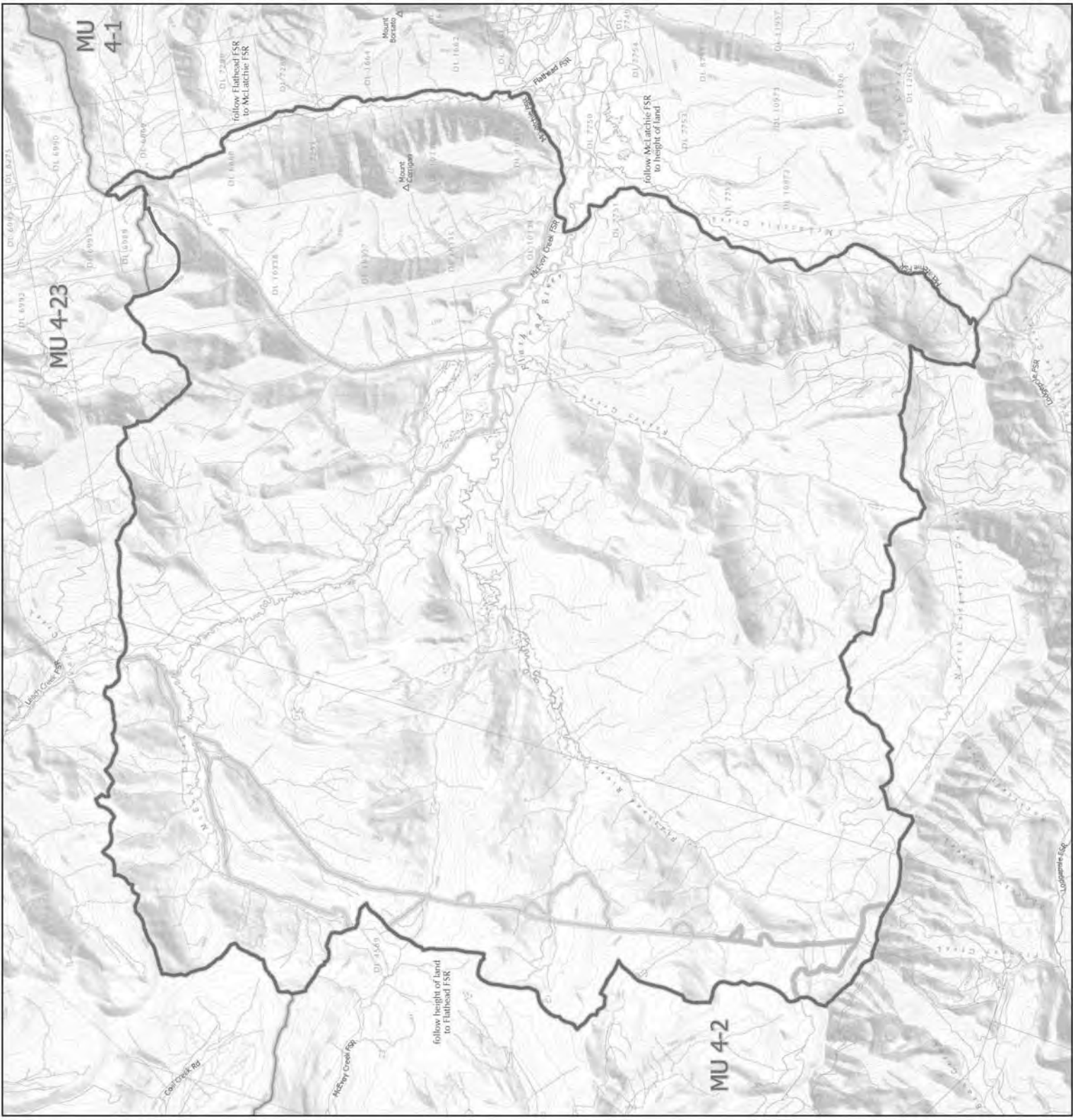
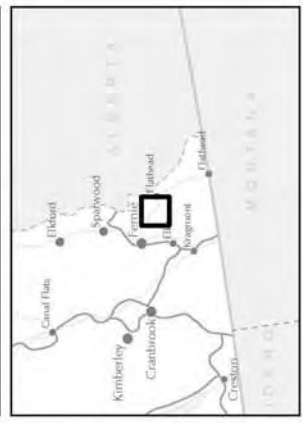
-  Motor Vehicle Prohibition Area (Closed Year Round)
-  Wildlife Management Unit
-  Private Land *
-  Roads Open Year Round
-  Roads Open December 1 - March 31
-  Roads Open December 1 - April 30 and June 1 to August 31

The map is a georeferenced PDF that can be imported into mobile hardware such as a smartphone or tablet for viewing in field party applications.

*Land ownership is a visual approximation of land parcels in PaveMap BC. Consult the Land Title and Survey Authority for current information on land ownership.



Intended plot size for this map is 22x17 inches
Produced for Wildlife and Habitat Branch
Produced by GeoBC on 2023/07/31



**WILDLIFE ACT
MOTOR VEHICLE
PROHIBITION REGULATION**

Map No. 1-61/23

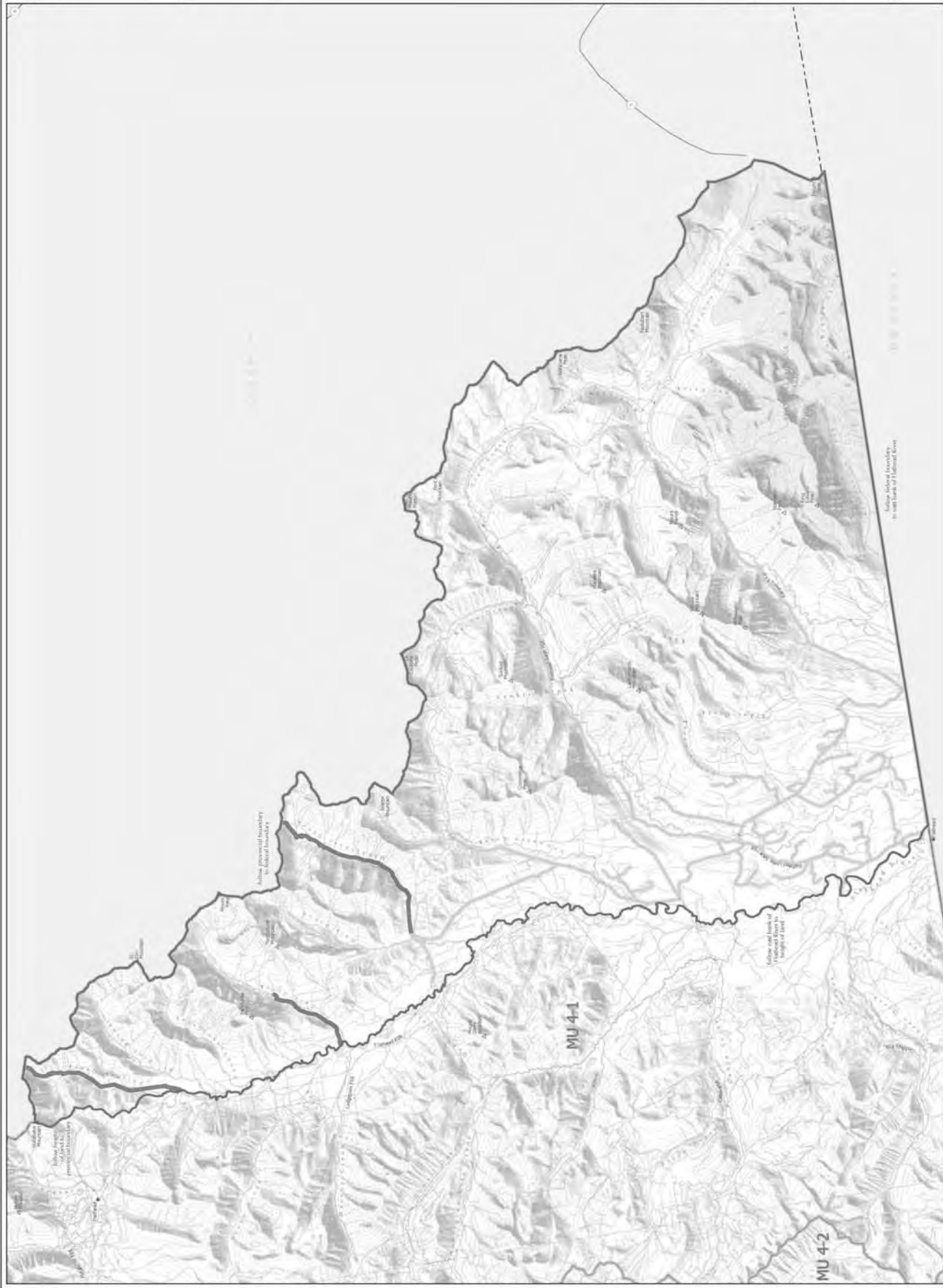
Flathead River Eastside, Akamina
Creek and Kishinena Peak

Motor Vehicle Closed Area
Closed Year Round

- Motor Vehicle Prohibition Area (Closed Year Round)
- Wildlife Management Unit
- Provincial Park / Protected Area / Ecological Reserve
- Private Land *
- Road Open Year Round
- Road Open June 7 - September 9
- Road Open November 1 - May 31 (Snowmobile Use Only)

*This map is based on the 1:50,000 scale topographic map of the area. It is intended to provide a general overview of the area and is not intended to be used for legal purposes. For more information, please contact the Ministry of Forests, Lands and Natural Heritage Operations.

Scale: 1:60,000
Horizontal distance for this map is 5622 metres
Vertical distance for this map is 5622 metres
Projection: UTM
Datum: NAD 83
Elevation: 100 metres







British Columbia
Ministry of Forests, Lands and Natural Heritage Operations

W I L D L I F E A C T M O T O R V E H I C L E P R O H I B I T I O N R E G U L A T I O N

Map No. 1-62/23
Texas Creek

Motor Vehicle Closed Areas
Closed April 15 to November 30

-  Motor Vehicle Prohibition Area (Closed Seasonally)
-  Wildlife Management Unit
-  Indian Reserve
-  Provincial Park / Protected Area / Ecological Reserve

The map is a georeferenced PDF that can be imported into mobile hardware such as a smartphone or tablet for viewing in field print applications.

*Land ownership is a visual representation of land parcels in Database BC.

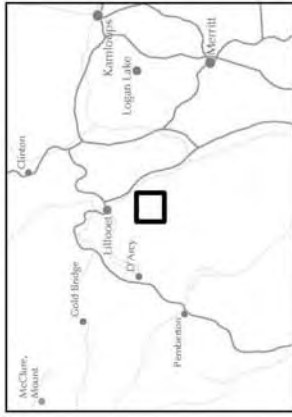
Contact the Land Title and Survey Authority for current information on land ownership.

Scale: 1:40,000



Intended plot size for this map is 22x17 inches

Produced for Wildlife and Habitat Branch
Produced by GeobC on 2023/07/31



W I L D L I F E A C T M O T O R V E H I C L E P R O H I B I T I O N R E G U L A T I O N

Map No. 1-63/23
Baribeau Creek

Motor Vehicle Closed Areas
Closed Year Round

-  Motor Vehicle Prohibition Area (Closed Year Round)
-  Wildlife Management Unit

This map is a georeferenced PDF that can be imported into mobile hardware such as a smartphone or tablet for viewing in field print applications.

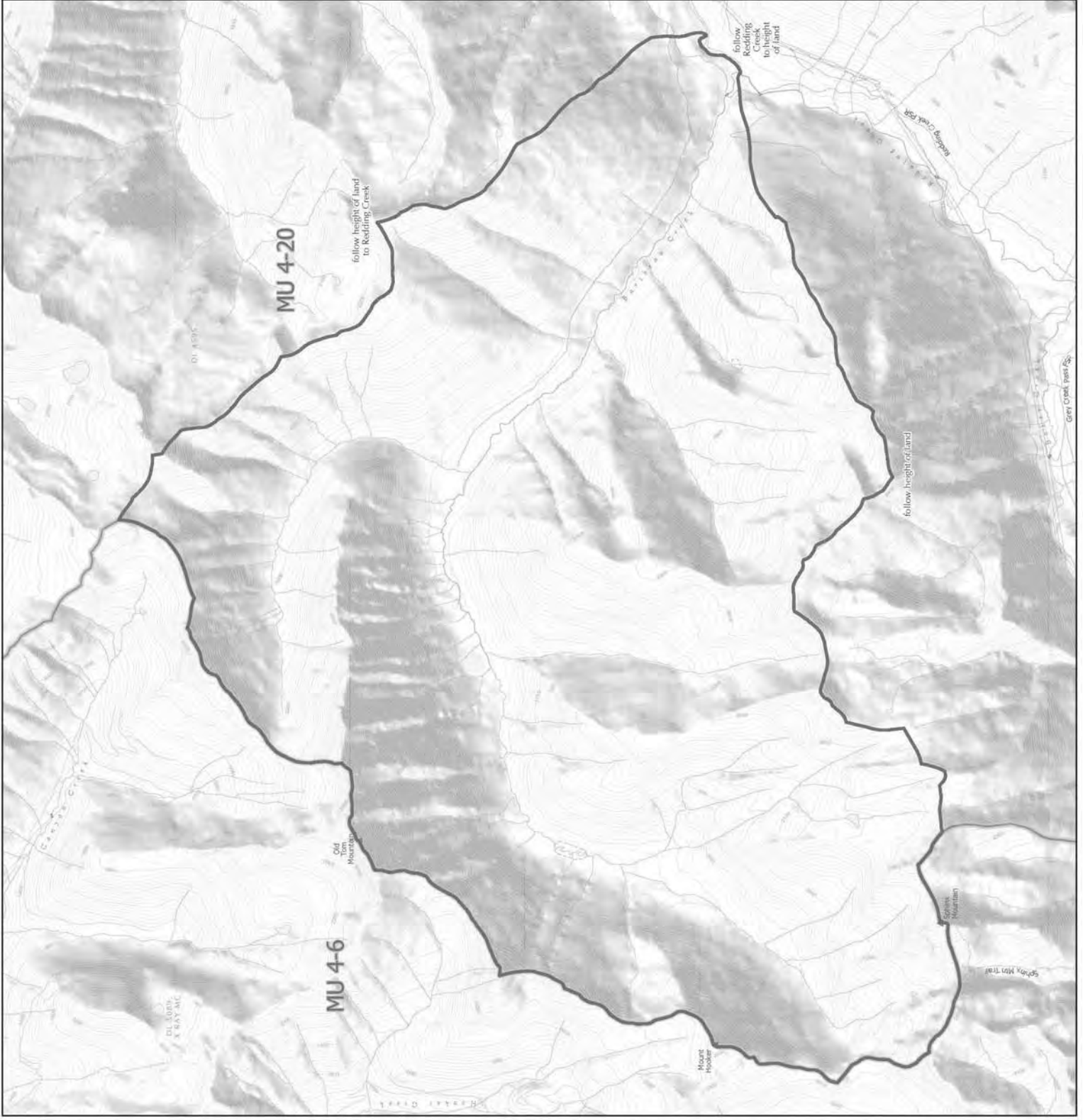
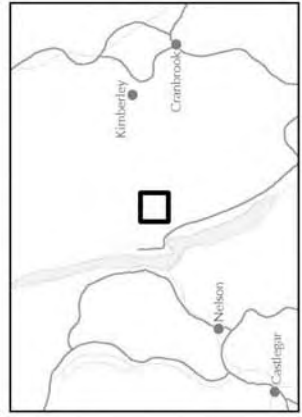
*Lead coverage is a visual representation of lead levels in Pavehlap BC. Consult the Lead Title and Survey Authority for current information on lead in wildlife.

Scale: 1:27,000



Intended print size for this map is 22x17 inches







Produced for Wildlife and Habitat Branch
Produced by GeoBC on 2023-07-31



WILDLIFE ACT MOTOR VEHICLE PROHIBITION REGULATION

Map No. 1-64/23
Ashlu River

Motor Vehicle Closed Areas
Closed April 1 to June 15

-  Motor Vehicle Prohibition Area (Closed Seasonally)
-  Wildlife Management Unit
-  Indian Reserve
-  Provincial Park / Protected Area / Ecological Reserve
-  Conservancy
-  Private Land *

*The map is a georeferenced PDF that can be imported into mobile hardware such as a smartphone or tablet for viewing in third party applications


*Land ownership is a visual representation of land parcels in DuxMap BC. Contact the Land Title and Survey Authority for current information on land ownership

Scale: 1:75,000



Intended plot size for this map is 22x17 inches






Produced for Wildlife and Habitat Branch
Produced by GeoBC on 2023-07-31



W I L D L I F E A C T M O T O R V E H I C L E P R O H I B I T I O N R E G U L A T I O N

Map No. 1-65/23
Sims Creek


Motor Vehicle Closed Areas
Closed April 1 to June 15

-  Motor Vehicle Prohibition Area (Closed Seasonally)
-  Wildlife Management Unit
-  Provincial Park / Protected Area / Ecological Reserve
-  Conservancy
-  Private Land*

*Land ownership is a visual representation of land parcels in DrexMap BC. Contact the Land Title and Survey Authority for current information on land ownership.


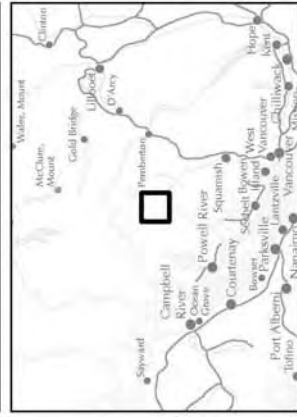
The map is a georeferenced PDF that can be imported into mobile hardware such as a smartphone or tablet for viewing in field print applications.

Scale: 1:63,000



Intended plot size for this map is 22x17 inches






Produced for Wildlife and Habitat Branch
Produced by GeoBC on 2023-07-31



W I L D L I F E A C T M O T O R V E H I C L E P R O H I B I T I O N R E G U L A T I O N

Map No. 1-66/23
Sloquet Creek

Motor Vehicle Closed Areas
Closed April 1 to June 15

-  Motor Vehicle Prohibition Area (Closed Seasonally)
-  Wildlife Management Unit
-  Indian Reserve
-  Provincial Park / Protected Area / Ecological Reserve
-  Private Land*

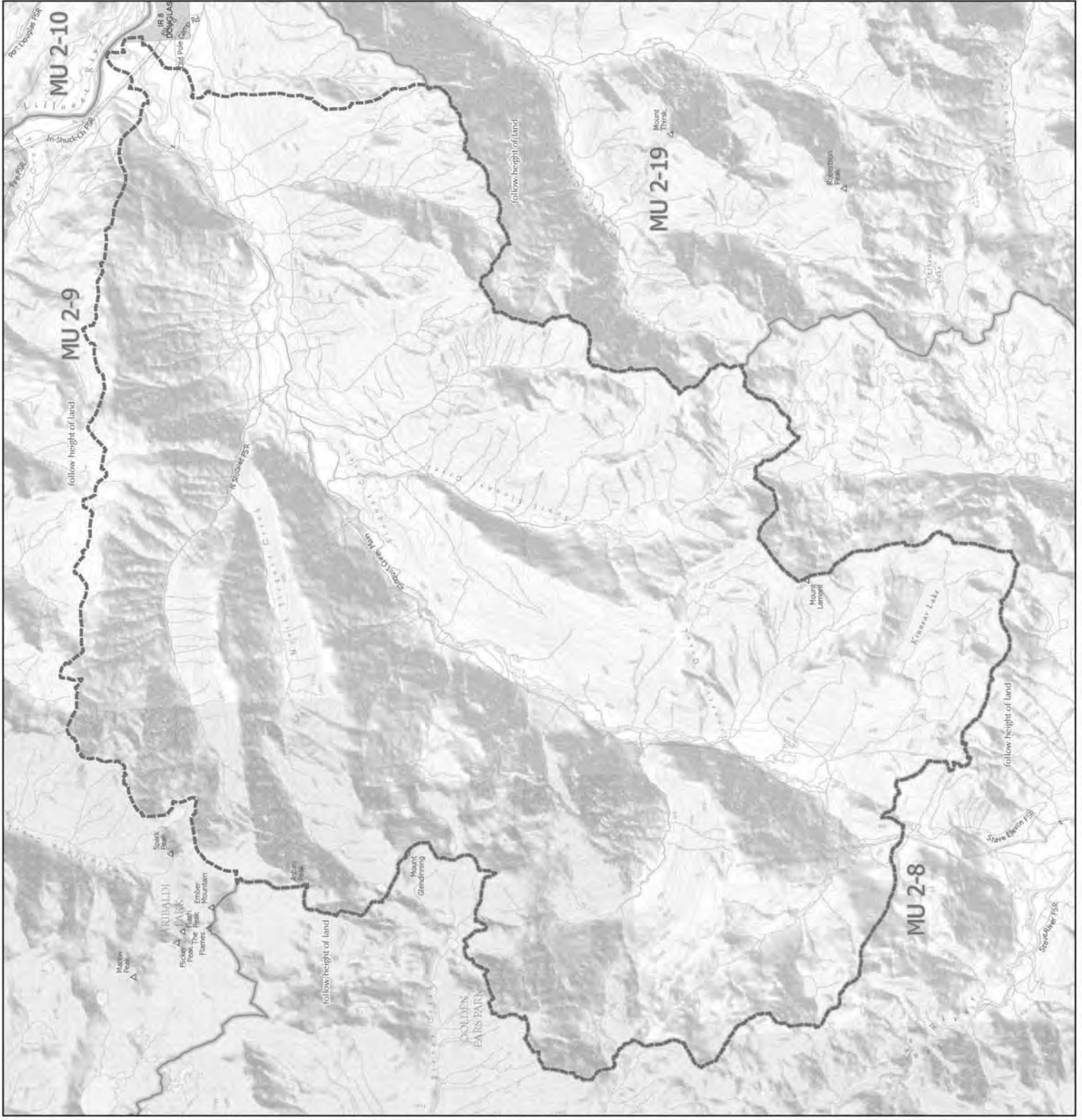
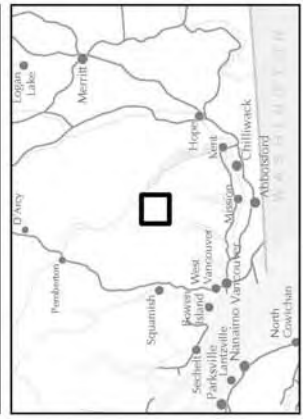
*Land ownership is a visual representation of land parcels in Database BC. Contact the Land Title and Survey Authority for current information on land ownership.

The map is a georeferenced PDF that can be imported into mobile hardware such as a smartphone or tablet for viewing in field print applications.

Intended plot size for this map is 22x17 inches

Produced for Wildlife and Habitat Branch
Produced by GeoBC on 2023-07-31





Scale: 1:50,000



W I L D L I F E A C T M O T O R V E H I C L E P R O H I B I T I O N R E G U L A T I O N

Map No. 1-67/23
Birkenhead River

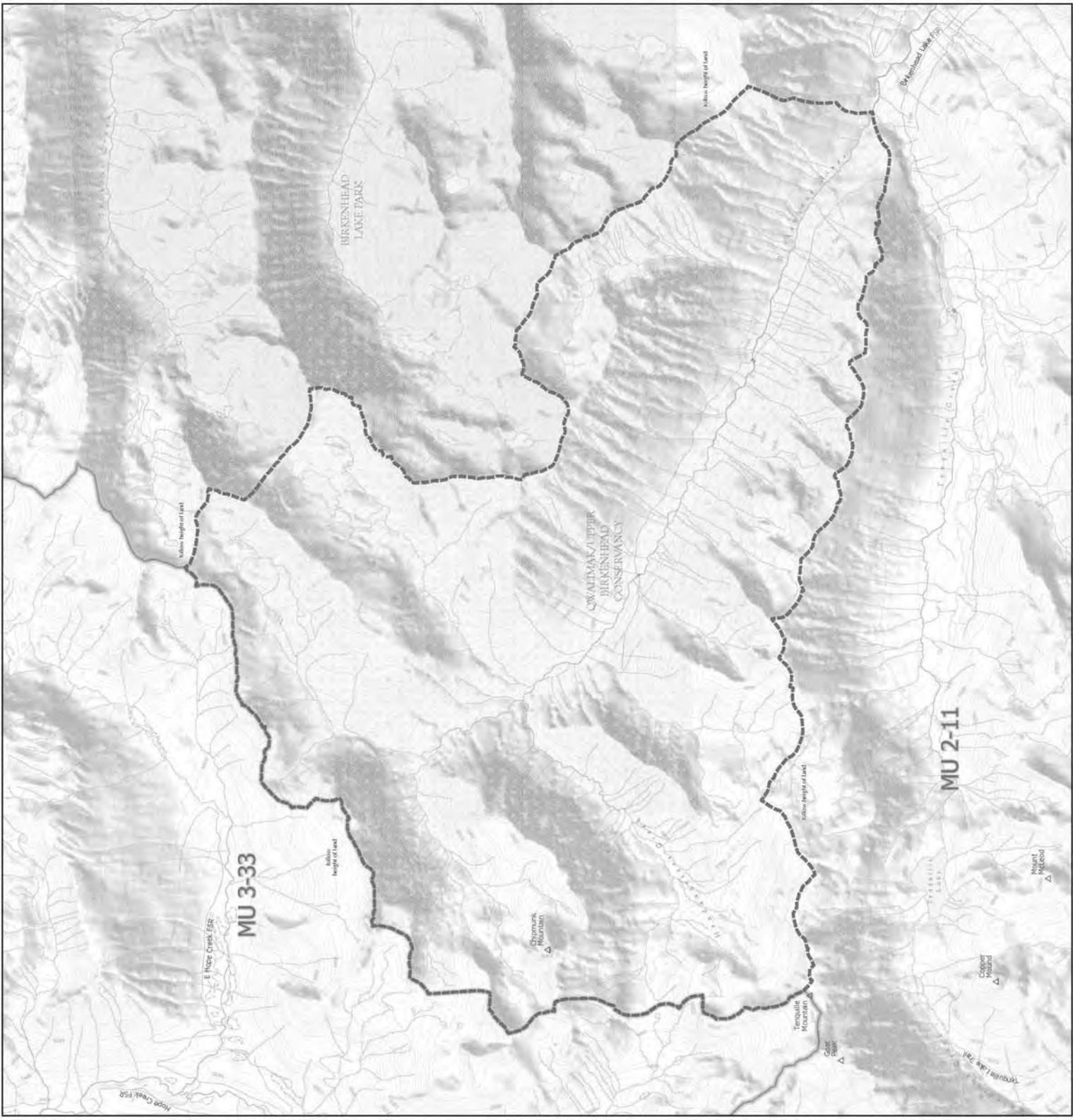
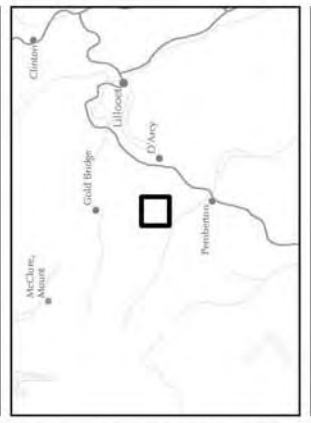
Motor Vehicle Closed Areas
Closed April 1 to June 15

-  Motor Vehicle Prohibition Area (Closed Seasonally)
-  Wildlife Management Unit
-  Provincial Park / Protected Area / Ecological Reserve
-  Conservancy

The map is a georeferenced PDF that can be imported into mobile hardware such as a smartphone or tablet for viewing in field path applications.
*Land ownership is a visual representation of land parcels in PaveMap BC.
Contact the Land Title and Survey Authority for current information on land ownership.

Scale: 1:35,000
0 3.5
Kilometres





Intended plot size for this map is 22x17 inches
Produced for Wildlife and Habitat Branch
Produced by GeoBC on 2023-07-31



W I L D L I F E A C T M O T O R V E H I C L E P R O H I B I T I O N R E G U L A T I O N

Map No. 1-68/23
Meager Creek North

Motor Vehicle Closed Areas
Closed April 1 to June 15

-  Motor Vehicle Prohibition Area (Closed Seasonally)
-  Wildlife Management Unit
-  Provincial Park / Protected Area / Ecological Reserve
-  Conservancy

The map is a georeferenced PDF that can be imported into mobile hardware such as a smartphone or tablet for viewing in field print applications.

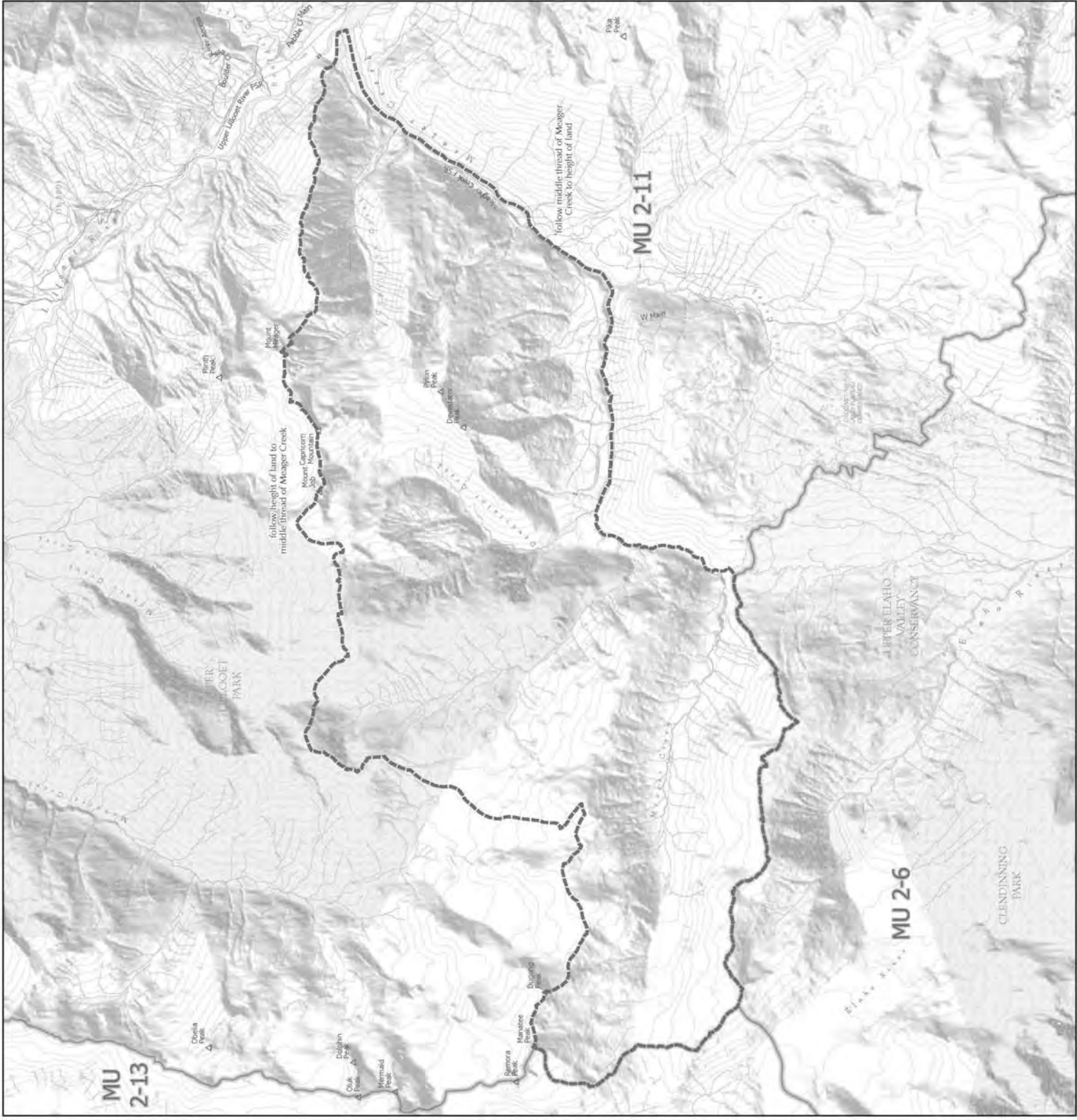
*Land ownership is a visual representation of land parcels in Doodlakine BC. Contact the Land Title and Survey Authority for current information on land ownership.

Scale: 1:65,000



Intended plot size for this map is 22x17 inches





Produced for Wildlife and Habitat Branch
Produced by GeoBC on 2023-07-31



W I L D L I F E A C T M O T O R V E H I C L E P R O H I B I T I O N R E G U L A T I O N

Map No. 1-69/23
Meager Creek South

Motor Vehicle Closed Areas
Closed April 1 to June 15

-  Motor Vehicle Prohibition Area (Closed Seasonally)
-  Wildlife Management Unit
-  Provincial Park / Protected Area / Ecological Reserve
-  Conservancy

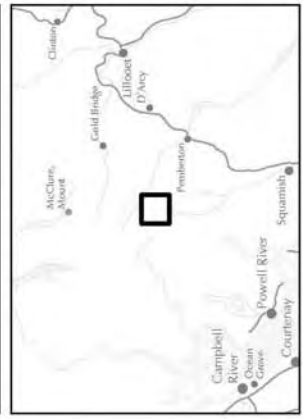
The map is a georeferenced PDF that can be imported into mobile hardware such as a smartphone or tablet for viewing in field party applications.

*Land ownership is a visual representation of land parcels in PugetMap BC. Contact the Land Title and Survey Authority for current information on land ownership.

Scale: 1:48,000
0 4.5
Kilometers

Intended plot size for this map is 22x17 inches

Produced for Wildlife and Habitat Branch
Produced by GeoBC on 2023-07-31



W I L D L I F E A C T M O T O R V E H I C L E P R O H I B I T I O N R E G U L A T I O N

Map No. 1-70/23
North Creek

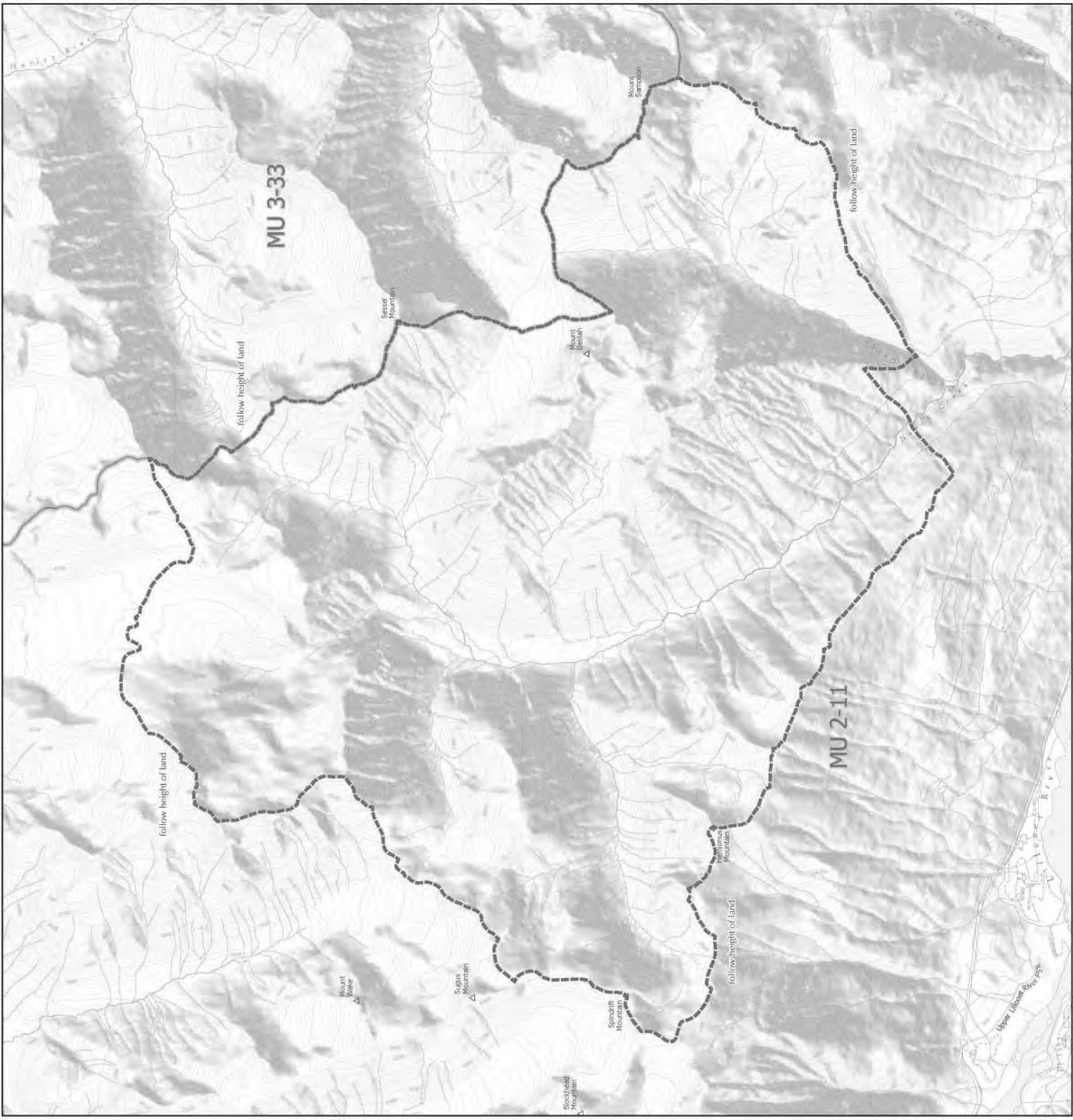
Motor Vehicle Closed Areas
Closed April 1 to June 15



This map is a georeferenced PDF that can be imported into mobile hardware such as a smartphone or tablet for viewing in field party applications.
*Land ownership is a visual representation of land parcels in PaveMap BC.
Contact the Land Title and Survey Authority for current information on land ownership.






Intended plate size for this map is 22x17 inches
Produced for Wildlife and Habitat Branch
Produced by GeoBC on 2023-07-31



W I L D L I F E A C T M O T O R V E H I C L E P R O H I B I T I O N R E G U L A T I O N

Map No. 1-71/23
Phelix Creek

Motor Vehicle Closed Areas
Closed April 1 to June 15

-  Motor Vehicle Prohibition Area (Closed Seasonally)
-  Wildlife Management Unit
-  Provincial Park / Protected Area / Ecological Reserve

The map is a georeferenced PDF that can be inspected using mobile hardware such as a smartphone or tablet for viewing in third party applications.

*Land ownership is a visual representation of land parcels in Phelix BC.

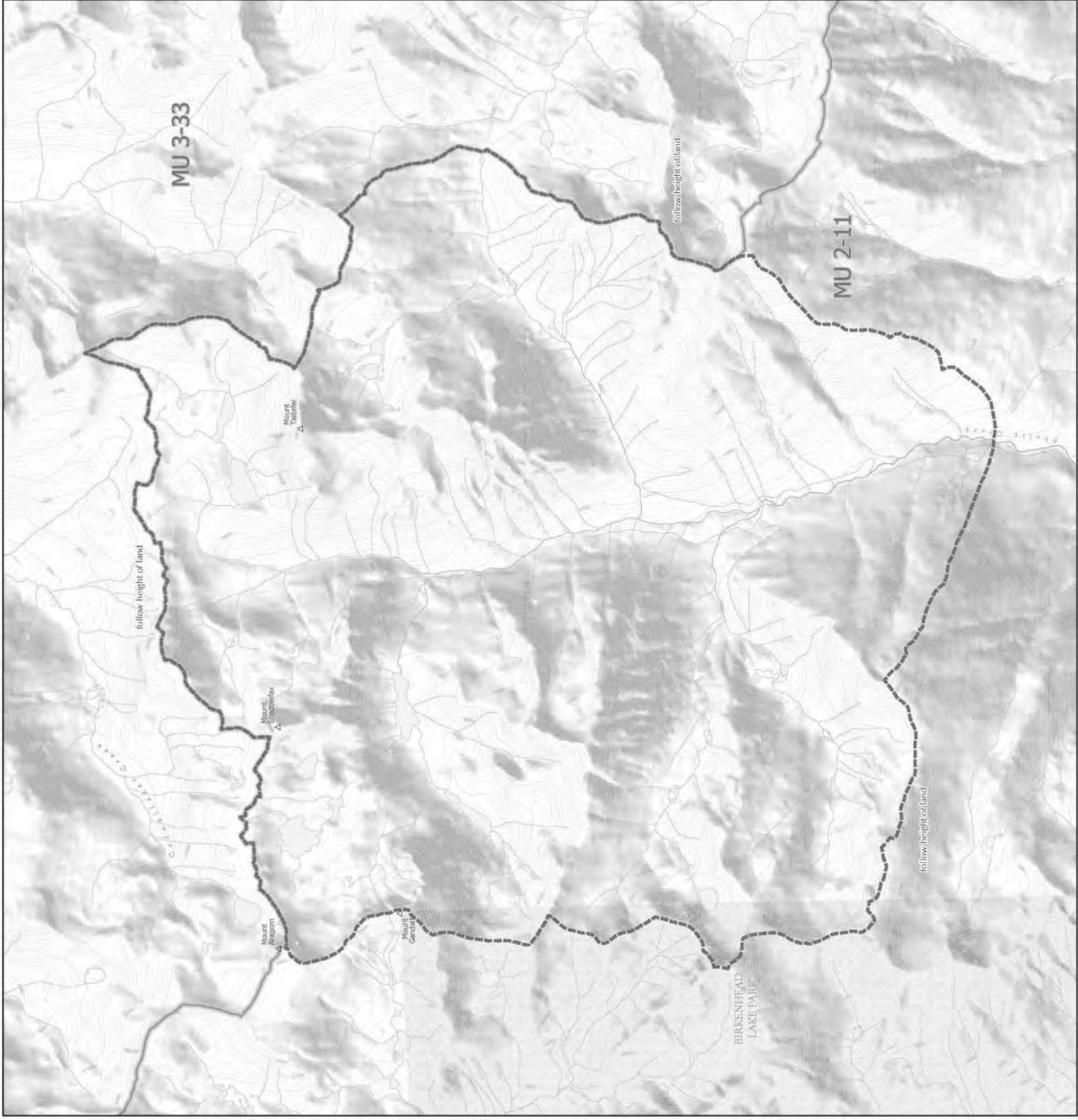
Contact the Land Title and Survey Authority for current information on land ownership.

Scale: 1:25,000



Intended plot size for this map is 22x17 inches




Produced for Wildlife and Habitat Branch
Produced by GeoBC on 2023-07-31



W I L D L I F E A C T M O T O R V E H I C L E P R O H I B I T I O N R E G U L A T I O N

Map No. 1-72/23
Salal Creek

Motor Vehicle Closed Areas
Closed April 1 to June 15

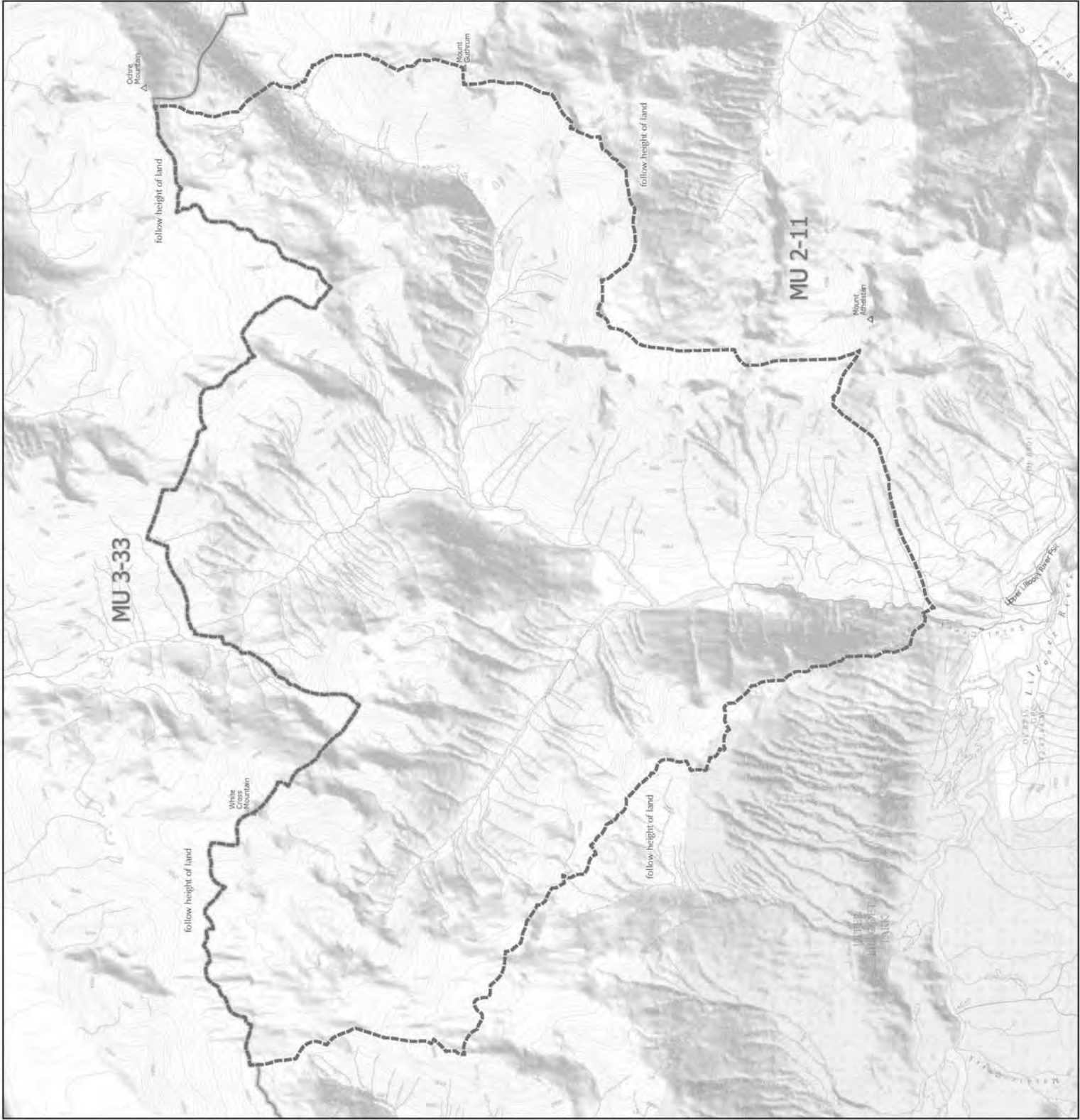
-  Motor Vehicle Prohibition Area (Closed Seasonally)
-  Wildlife Management Unit
-  Provincial Park / Protected Area / Ecological Reserve

This map is a georeferenced PDF that can be imported into mobile hardware such as a smartphone or tablet for viewing in field print applications.
*Land ownership is a visual approximation of land parcels in Paveilap BC.
Contact the Land Title and Survey Authority for current information on land ownership.

Scale: 1:40,000

0 4
Kilometers




Intended plot size for this map is 22x17 inches
Produced for Wildlife and Habitat Branch
Produced by GeoBC on 2023-07-31



W I L D L I F E A C T M O T O R V E H I C L E P R O H I B I T I O N R E G U L A T I O N

Map No. 1-73/23
Upper South Creek

Motor Vehicle Closed Areas
Closed April 1 to June 15

-  Motor Vehicle Prohibition Area (Closed Seasonally)
-  Wildlife Management Unit
-  Private Land *

The map is a georeferenced PDF that can be imported into mobile hardware such as a smartphone or tablet for viewing in third party applications.


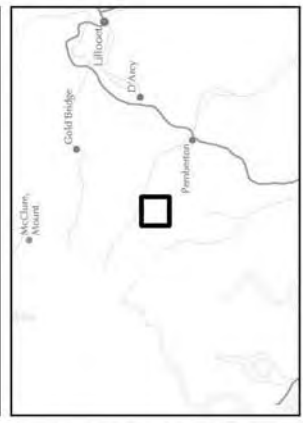
*Land ownership is a visual representation of land parcels in PaveMap BC. Contact the Land Title and Survey Authority for current information on land ownership.

Scale: 1:35,000

Kilometers

0 3.5






Intended plot size for this map is 22x17 inches
Produced for Wildlife and Habitat Branch
Produced by GeoBC on 2023-07-31



W I L D L I F E A C T M O T O R V E H I C L E P R O H I B I T I O N R E G U L A T I O N

Map No. 1-74/23
Haymore Creek

Motor Vehicle Closed Areas
Closed April 1 to June 15

-  Motor Vehicle Prohibition Area (Closed Seasonally)
-  Wildlife Management Unit
-  Indian Reserve
-  Provincial Park / Protected Area / Ecological Reserve
-  Private Land*

The map is a georeferenced PDF that can be imported into mobile hardware such as a smartphone or tablet for viewing in field party applications.


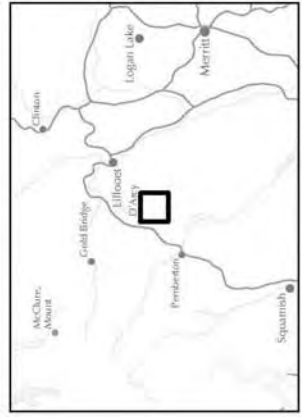
*Land ownership is a visual representation of land parcels in Database BC. Contact the Land Title and Survey Authority for current information on land ownership.

Scale: 1:45,000



Intended plot size for this map is 22x17 inches

Produced for Wildlife and Habitat Branch
Produced by GeoBC on 2023-07-31



**WILDLIFE ACT
MOTOR VEHICLE
PROHIBITION REGULATION**

Map No. 1-75/23
Ryan River

Motor Vehicle Closed Area
Closed Year Round


- Motor Vehicle Prohibition Area (Closed Year Round)
- Wildlife Management Unit
- Provincial Park / Provincial Area / Ecological Reserve
- Wildlife Management Area / Conservation Area
- Community
- Private Land *

This map is a simplified representation of the Ryan River Motor Vehicle Prohibition Area. It is not intended to be used as a legal document. For more information on the Motor Vehicle Prohibition Act, please refer to the Act and its Regulations. The Ryan River Motor Vehicle Prohibition Area is located in the Ryan River area of the Ryan River watershed. The Ryan River Motor Vehicle Prohibition Area is located in the Ryan River area of the Ryan River watershed.

Scale: 1:100,000

North



Intended for use for this map is 30x30 inches
Printed on 30x30 inch paper
Approved by the BC Ministry of Environment



W I L D L I F E A C T M O T O R V E H I C L E P R O H I B I T I O N R E G U L A T I O N

Map No. 1-76/23
Buckworth Creek

Motor Vehicle Closed Areas
Closed September 1 to June 1

 Motor Vehicle Prohibition Area (Closed Seasonally)
 Wildlife Management Unit

The map is a georeferenced PDF that can be imported into mobile hardware such as a smartphone or tablet for viewing in field print applications.

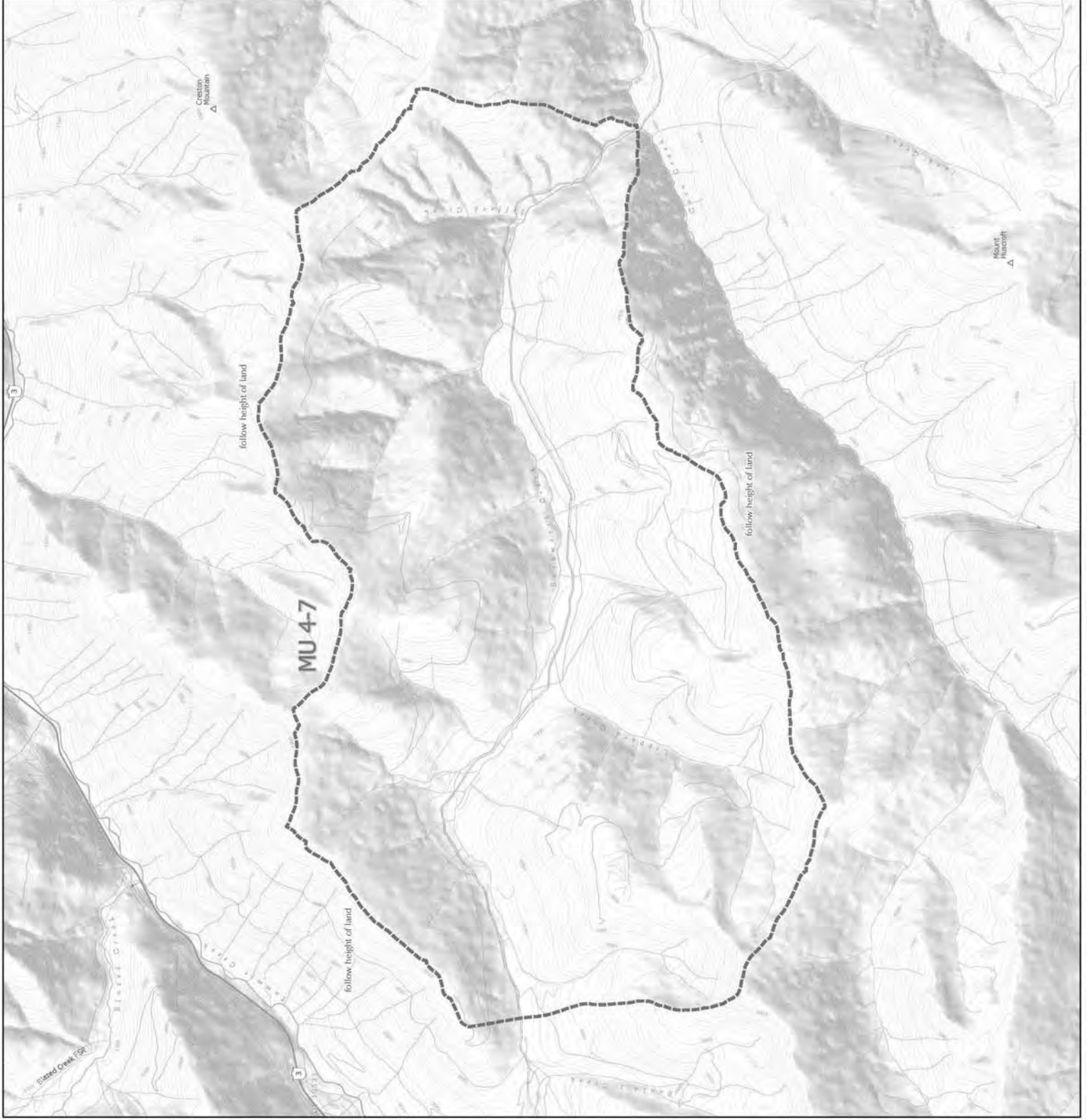
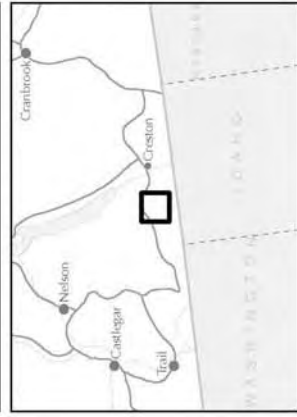
*Land ownership is a visual representation of land parcels in Paveilap BC. Contact the Land Title and Survey Authority for current information on land ownership.

Scale: 1:30,000



Intended plate size for this map is 22x17 inches








Produced for Wildlife and Habitat Branch
Produced by GeoBC on 2023-07-31



W I L D L I F E A C T M O T O R V E H I C L E P R O H I B I T I O N R E G U L A T I O N

Map No. 1-77/23
Garnet Valley

Motor Vehicle Closed Areas
Closed Year Round

-  Motor Vehicle Prohibition Area (Closed Year Round)
-  Wildlife Management Unit
-  Provincial Park / Protected Area / Ecological Reserve
-  Regional or Local Park
-  Private Land *
-  Roads Open Year Round
-  Roads Open May 1 - December 31

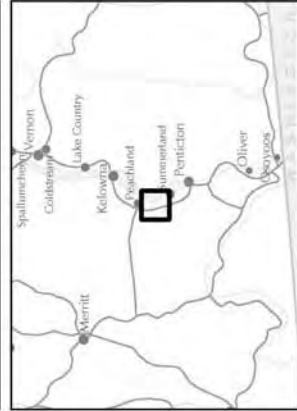
The map is a georeferenced PDF that can be imported into mobile hardware such as a smartphone or tablet for viewing in third party applications.
*Land ownership is a visual representation of land parcels in ParcelMap BC. Contact the Land Title and Survey Authority for current information on land ownership.

Scale 1:40,000



Intended plot size for this map is 22x17 inches




Produced for Wildlife and Habitat Branch
Produced by GeoBC on 2023/07/31



W I L D L I F E A C T
M O T O R V E H I C L E
P R O H I B I T I O N R E G U L A T I O N

Map No. 1-78/23
Holt Creek

Motor Vehicle Closed Areas
Closed Year Round

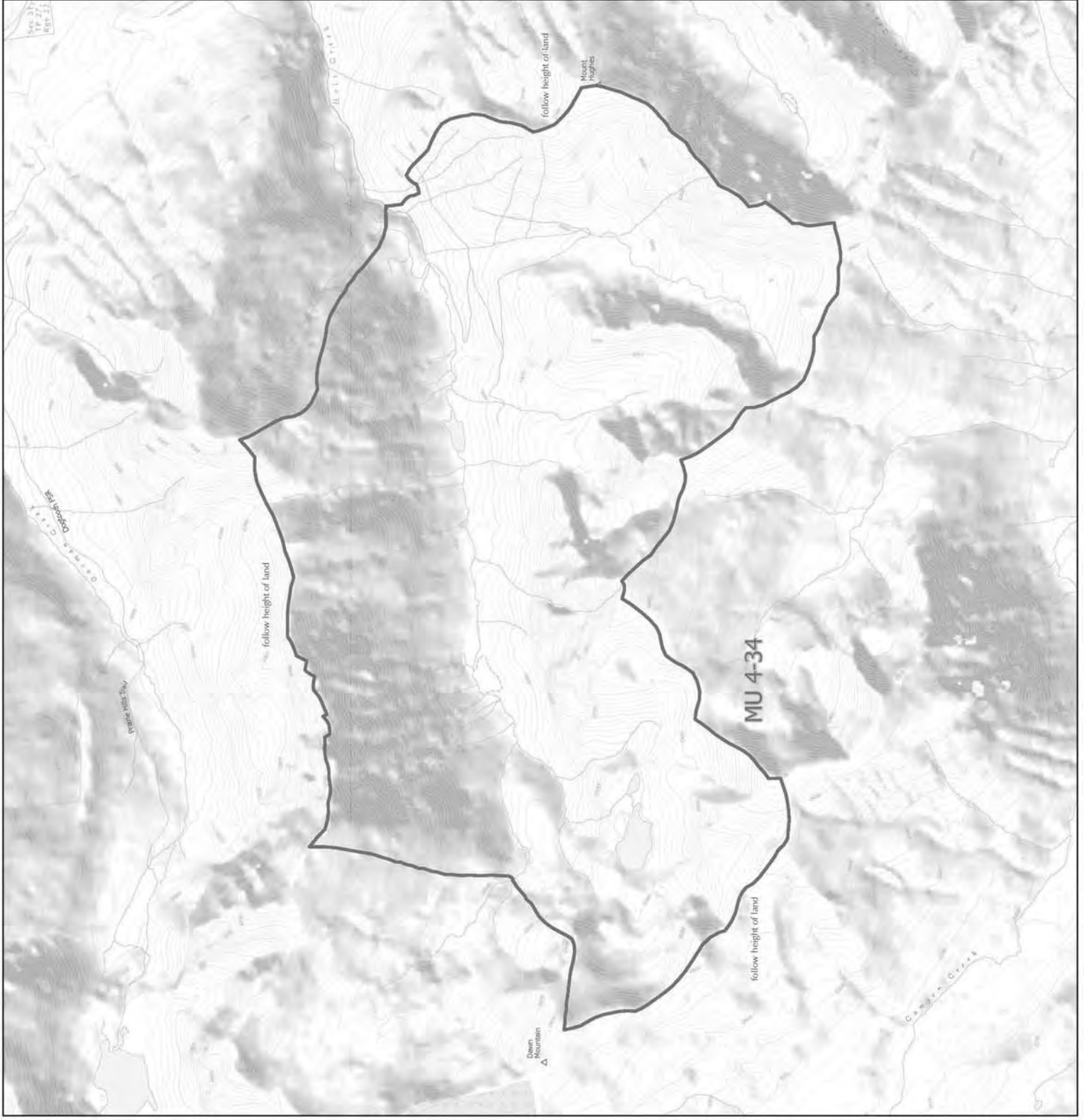
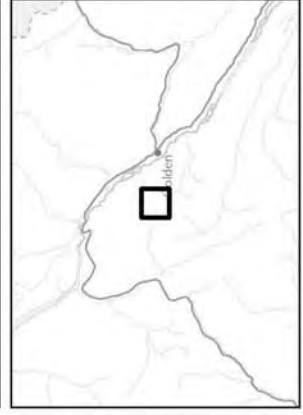
-  Motor Vehicle Prohibition Area (Closed Year Round)
-  Wildlife Management Unit
-  National Park

This map is a georeferenced PDF that can be inspected using mobile hardware such as a smartphone or tablet for viewing in hand-palm applications.

*Land ownership is a visual representation of land parcels in ParcelMap BC. Consult the Land Title and Survey Authority for current information on land ownership.

Scale: 1:18,000
Kilometers
0 ————— 1.5





Intended plot size for this map is 22x17 inches
Produced for Wildlife and Habitat Branch
Produced by GeoBC on 2023-07-31



WILDLIFE ACT MOTOR VEHICLE PROHIBITION REGULATION

Map No. 1-79/23
Lang Creek

Motor Vehicle Closed Areas
Closed Year Round

-  Motor Vehicle Prohibition Area (Closed Year Round)
-  Seasonally Open Snowmobile Area from December 1 - March 31
-  Wildlife Management Unit
-  National Park

The map is a georeferenced PDF that can be imported into mobile hardware such as a smartphone or tablet for viewing in field party applications.

*Land ownership is a visual representation of land parcels in DrexelMap BC. Contact the Land Title and Survey Authority for current information on land ownership.

Scale: 1:25,000

Kilometers

0 2.5







Intended plot size for this map is 22x17 inches
Produced for Wildlife and Habitat Branch
Produced by GeoBC on 2023-07-31



W I L D L I F E A C T M O T O R V E H I C L E P R O H I B I T I O N R E G U L A T I O N

Map No. 1-80/23
Crater Mountain

Motor Vehicle Closed Areas
Closed Year Round
Snowmobiles exempt year round (January 1 to December 31)

-  Motor Vehicle Prohibition Area (Closed Year Round)
-  Wildlife Management Unit
-  Indian Reserve
-  Provincial Park / Protected Area / Ecological Reserve
-  Private Land*
-  Roads Open Year Round

*Land ownership is a visual representation of land parcels in Pavehlap BC. Contact the Land Title and Survey Authority for current information on land ownership.

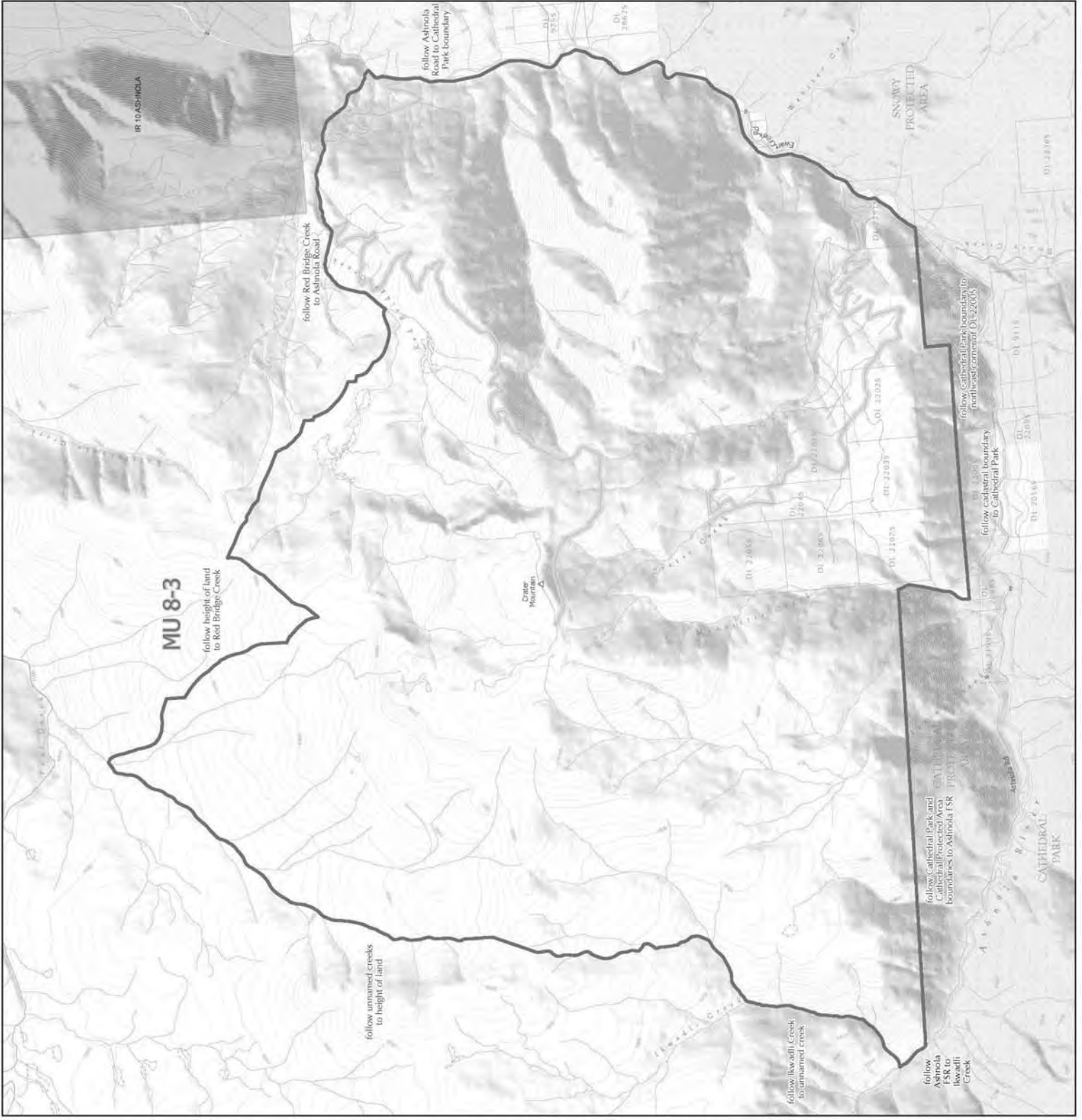
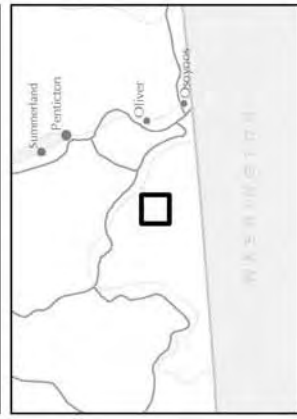
The map is a georeferenced PDF that can be imported into mobile hardware such as a smartphone or tablet for viewing in field party applications.

Scale: 1:30,000



Intended plate size for this map is 22x17 inches






Produced for Wildlife and Habitat Branch
Produced by GeoBC on 2023-08-02



W I L D L I F E A C T M O T O R V E H I C L E P R O H I B I T I O N R E G U L A T I O N

Map No. 1-81/23
Placer Mountain

Motor Vehicle Closed Areas
Closed Year Round
Snowmobiles exempt year round (January 1 to December 31)

-  Motor Vehicle Prohibition Area (Closed Year Round)
-  Wildlife Management Unit
-  Provincial Park / Protected Area / Ecological Reserve
-  Private Land *
-  Roads Open Year Round


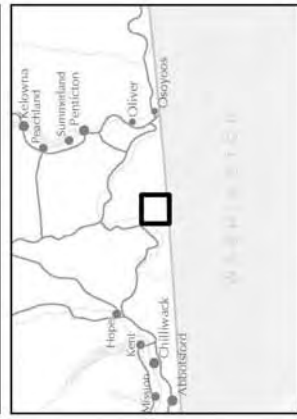
The map is a georeferenced PDF that can be imported into mobile hardware such as a smartphone or tablet for viewing in field party applications

*Land ownership is a visual approximation of land parcels in PaveMap BC. Contact the Land Title and Survey Authority for current information on land ownership

Scale: 1:50,000
Kilometers
0 3

Intended plot size for this map is 22x17 inches

Produced for Wildlife and Habitat Branch
Produced by GeoBC on 2023-07-31



W A S H I N G T O N

WILDLIFE ACT MOTOR VEHICLE PROHIBITION REGULATION

Map No. 1-82/23

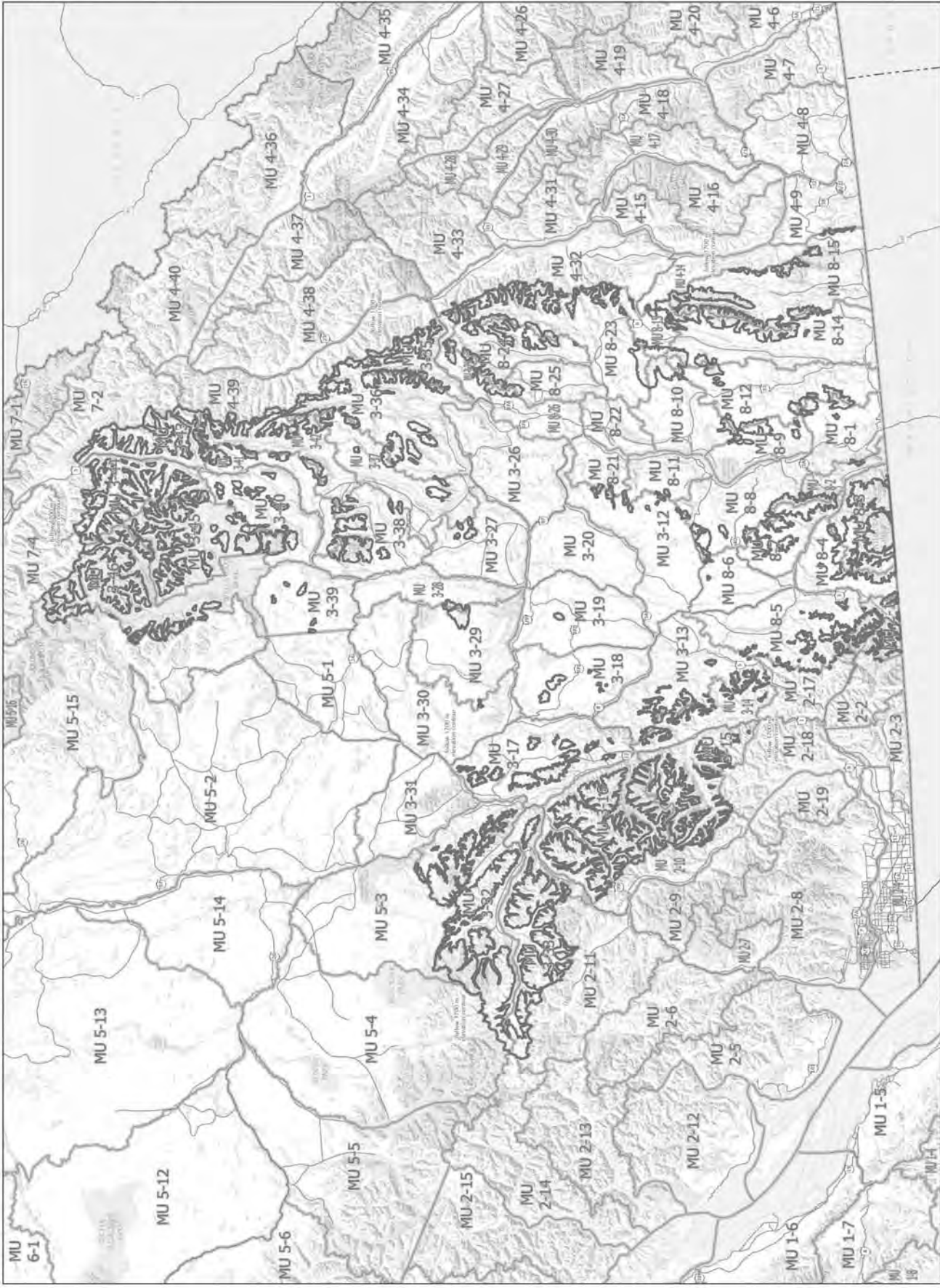

Thompson, Cariboo and Okanagan
Alpines

Motor Vehicle Closed Area
Closed Year Round

Snowmobiles exempt (see road list items 1 to December 31)

- Motor Vehicle Prohibition Area (Closed Year Round)
- Wildlife Management Unit
- National Park
- Provincial Park / Provincial Area / Biological Reserve
- Regional or Local Park
- Wildlife Management Area / Conservation Area
- Contour line

This map is based on the 1978 data. It is not intended to be used as a legal document.
The province is not responsible for the accuracy of the data provided.
The province is not responsible for the accuracy of the data provided.
The province is not responsible for the accuracy of the data provided.



**WILDLIFE ACT
MOTOR VEHICLE
PROHIBITION REGULATION**

Map No. 1-83/23
Istcha Itqachuz

Motor Vehicle Closed Area
Closed Year Round

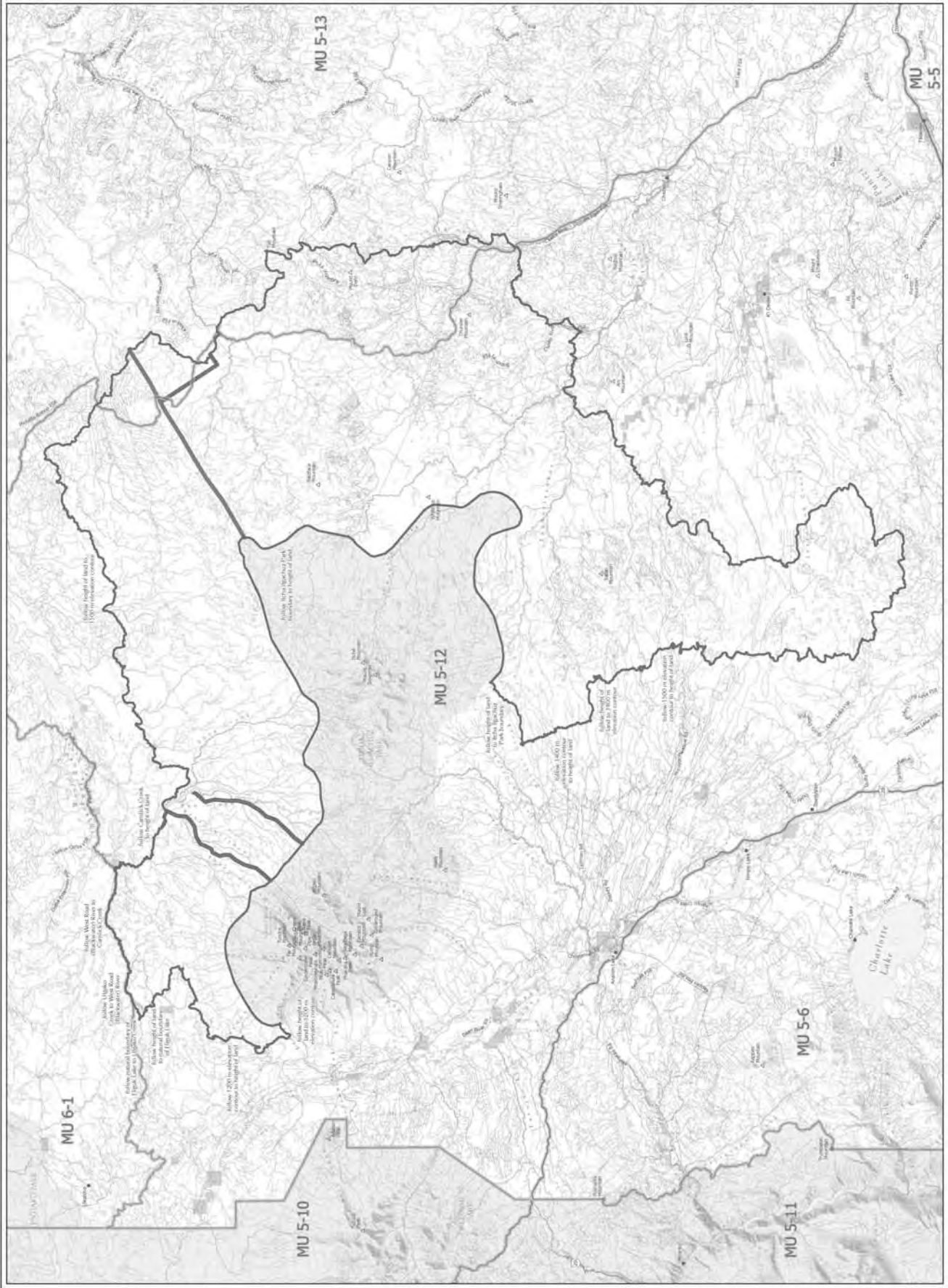
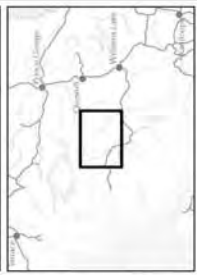
- Motor Vehicle Prohibition Area (Closed Year Round)
- Wildlife Management Unit
- Provincial Park / Provincial Area / Ecological Reserve
- Private Land *
- Road: Open Year Round
- Trail: Open January 1 - December 31 (Snowmobile Use Only)
- Trail: Open August 1 - August 31 (ATV and Electric Bicycle Use Only)
- Trail: Open December 15 - April 30 (Snowmobile Use Only)

*This map is a simplified representation of the actual boundaries and is not intended to be used for legal purposes. It is intended for informational purposes only. The actual boundaries are shown on the ground. The map is based on the best available information and is not intended to be used for legal purposes. The map is based on the best available information and is not intended to be used for legal purposes.

Scale: 1:200,000

Intended for use for this map to 3622 inches








Produced for the Wildlife Management Unit
Prepared by Wildlife Management Unit
Map No. 1-83/23



W I L D L I F E A C T M O T O R V E H I C L E P R O H I B I T I O N R E G U L A T I O N

Map No. 1-84/23
Pitt-Addington Marsh Wildlife
Management Area

Motor Vehicle Closed Areas
Closed Year Round

-  Motor Vehicle Prohibition Area (Closed Year Round)
-  Wildlife Management Unit
-  Indian Reserve
-  Provincial Park / Protected Area / Ecological Reserve
-  Regional or Local Park
-  Wildlife Management Area / Conservation Area
-  Private Land*

The map is a georeferenced PDF that can be imported into mobile hardware such as a
smartphone or tablet for viewing in field path applications

*Land ownership is a visual representation of land parcels in Dareship BC.
Contact the Land Title and Survey Authority for current information on land ownership



Intended plot size for this map is 22x17 inches
Produced for Wildlife and Habitat Branch
Produced by GeoBC on 2023-07-31









MU 2-8

W I L D L I F E A C T M O T O R V E H I C L E P R O H I B I T I O N R E G U L A T I O N

Map No. 1-85/23

Bert Brink Wildlife Management Area


Motor Vehicle Closed Areas
Closed Year Round

-  Motor Vehicle Prohibition Area (Closed Year Round)
-  Wildlife Management Unit
-  Indian Reserve
-  Regional or Local Park
-  Wildlife Management Area / Conservation Area
-  Private Land*

The map is a georeferenced PDF that can be imported into mobile hardware such as a smartphone or tablet for viewing in field party applications.

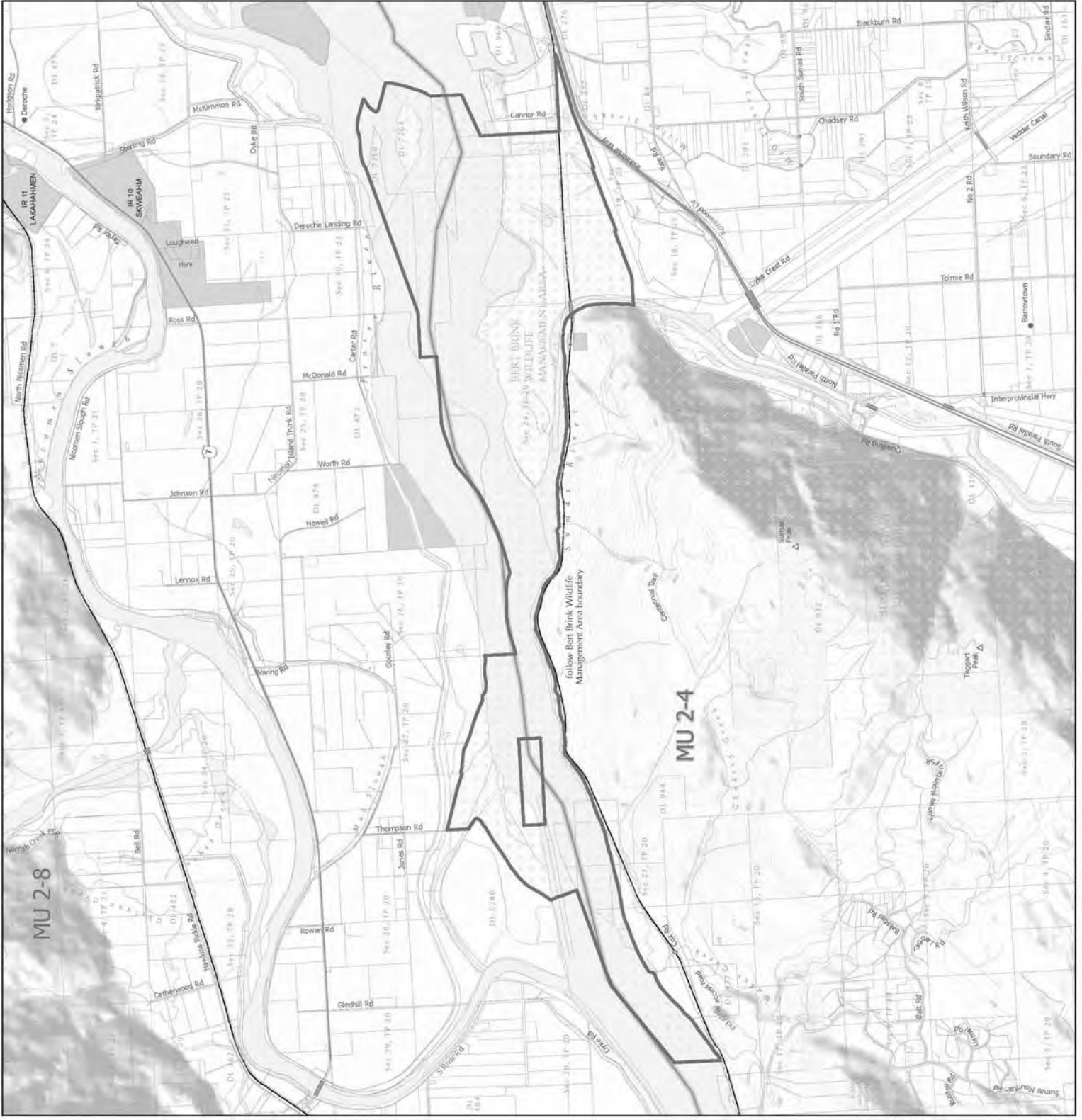
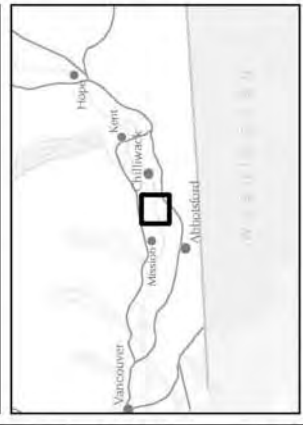
*Land ownership is a visual representation of land parcels in DueschMap BC. Contact the Land Title and Survey Authority for current information on land ownership.

Scale: 1:25,000



Intended print size for this map is 22x17 inches







Produced for Wildlife and Habitat Branch
Produced by GeoBC on 2023-08-02



W I L D L I F E A C T M O T O R V E H I C L E P R O H I B I T I O N R E G U L A T I O N

Map No. 1-86/23
Clinton Creek

Motor Vehicle Closed Areas
Closed Year Round

-  Motor Vehicle Prohibition Area (Closed Year Round)
-  Wildlife Management Unit
-  Indian Reserve
-  Provincial Park / Protected Area / Ecological Reserve
-  Regional or Local Park
-  Private Land*

*The map is a georeferenced PDF that can be imported into mobile hardware such as a smartphone or tablet for viewing in field party applications

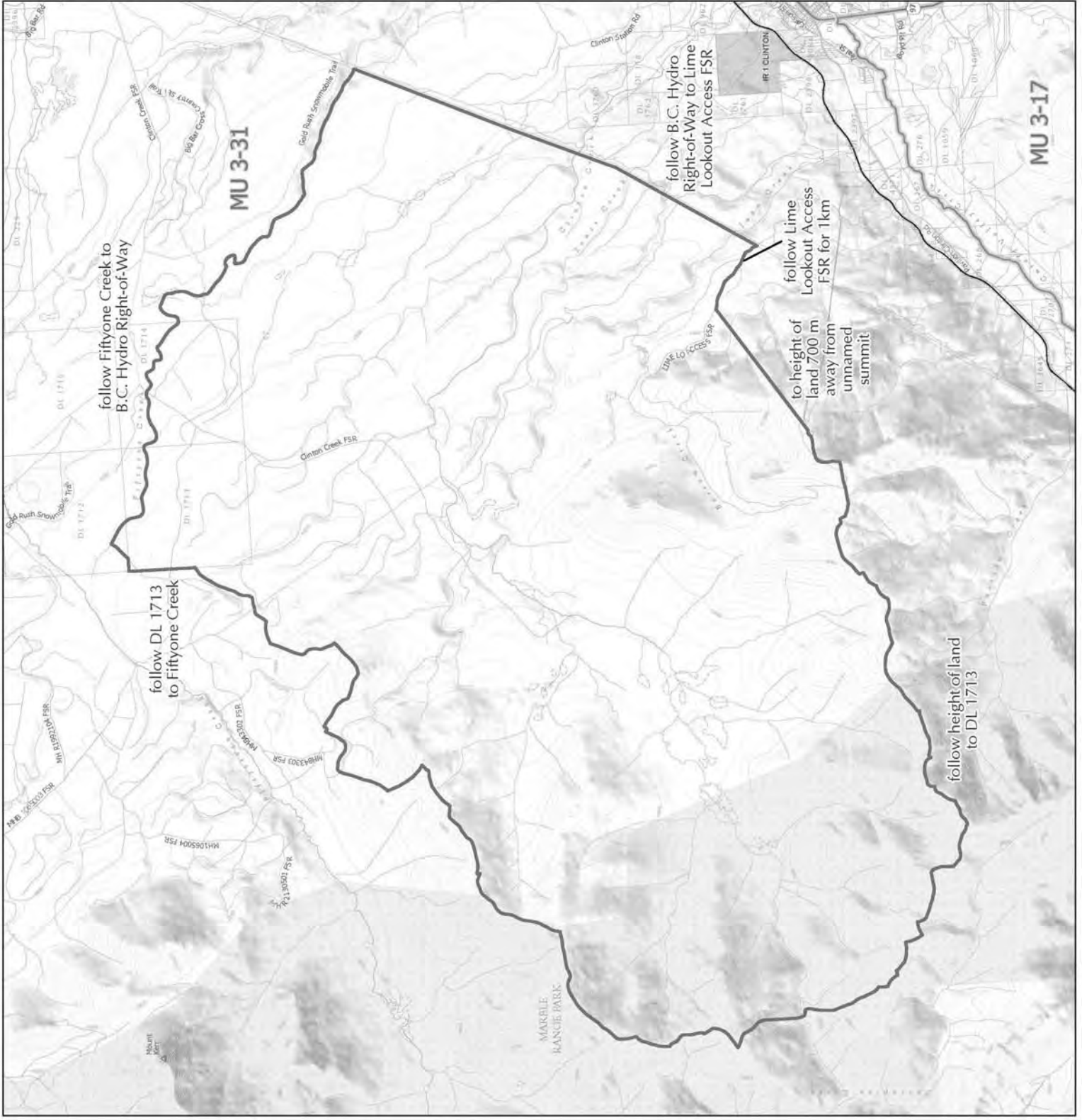
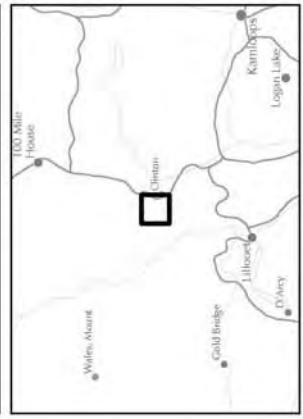
*Land ownership is a visual representation of land parcels in Pavehmap BC. Contact the Land Title and Survey Authority for current information on land ownership

Scale: 1:35,000



Intended print size for this map is 22x17 inches

Produced for Wildlife and Habitat Branch
Produced by GeoBC on 2023-12-04








W I L D L I F E A C T M O T O R V E H I C L E P R O H I B I T I O N R E G U L A T I O N

Map No. 1-87/23

Wycliffe Conservation Property

Motor Vehicle Closed Areas
Closed Year Round

-  Motor Vehicle Prohibition Area (Closed Year Round)
-  Wildlife Management Unit
-  Wildlife Management Area / Conservation Area
-  Private Land *
-  Roads Open Year Round

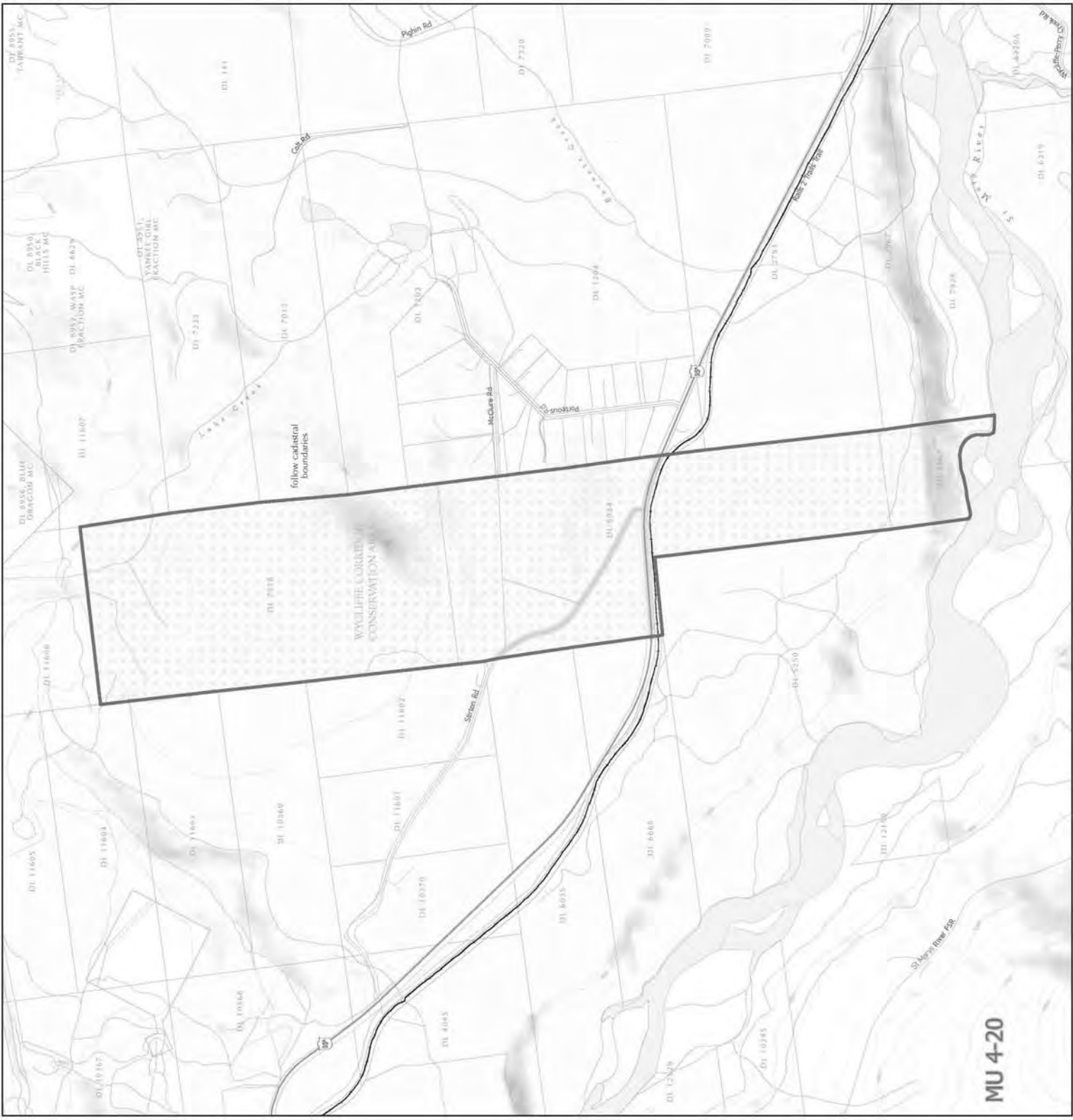
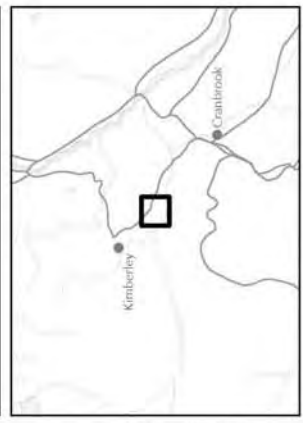
*Land ownership is a visual representation of land parcels in ParcelMap BC. Contact the Land Title and Survey Authority for current information on land ownership.

Scale: 1:12,000



Intended plot size for this map is 22x17 inches

Produced for Wildlife and Habitat Branch
Produced by GeoBC on 2023-07-31










MU 4-20

W I L D L I F E A C T M O T O R V E H I C L E P R O H I B I T I O N R E G U L A T I O N

Map No. 1-88/23

Hoodoos Conservation Property

Motor Vehicle Closed Areas
Closed Year Round

-  Motor Vehicle Prohibition Area (Closed Year Round)
-  Wildlife Management Unit
-  Indian Reserve
-  Wildlife Management Area / Conservation Area
-  Private Land*
-  Roads Open Year Round
-  Roads Open September 10 - November 30 (ATV and Electric Bicycle Use Only)

The map is a georeferenced PDF that can be imported into mobile hardware such as a smartphone or tablet for viewing in field party applications.

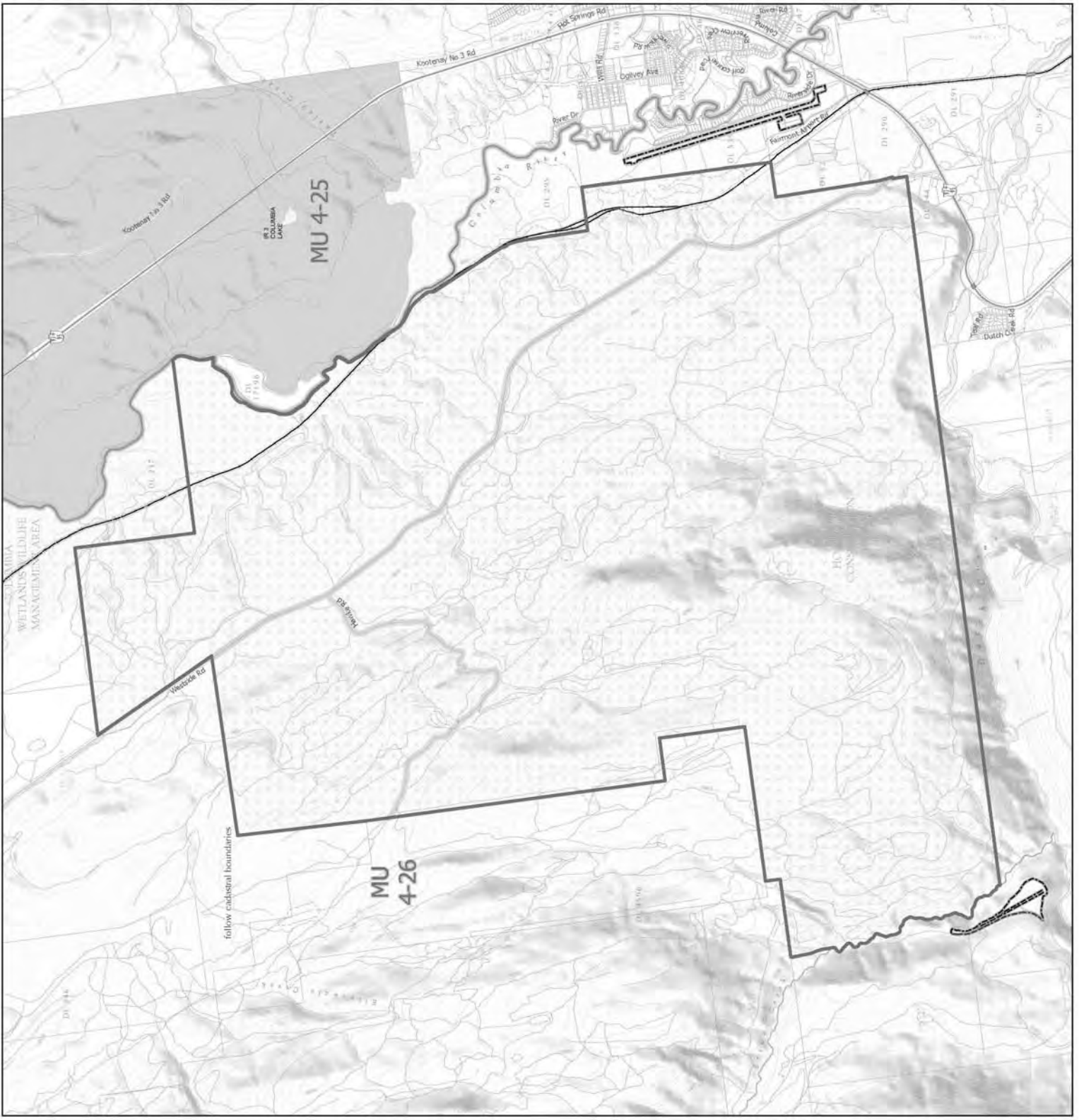
*Land ownership is a visual representation of land parcels in Dueshlag BC. Contact the Land Title and Survey Authority for current information on land ownership.

Scale: 1:25,000

Kilometers

0 2.5

Intended plot size for this map is 22x17 inches
Produced for Wildlife and Habitat Branch
Produced by GeoBC on 2023-08-16








W I L D L I F E A C T M O T O R V E H I C L E P R O H I B I T I O N R E G U L A T I O N

Map No. 1-89/23

Lazo Marsh-North East Comox
Wildlife Management Area

Motor Vehicle Closed Areas
Closed Year Round

-  Motor Vehicle Prohibition Area (Closed Year Round)
-  Wildlife Management Unit
-  Regional or Local Park
-  Wildlife Management Area / Conservation Area
-  Private Land *

*The map is a georeferenced PDF that can be imported into mobile hardware such as a smartphone or tablet for viewing in third party applications

*Land ownership is a visual representation of land parcels in PugetMap BC.

Contact the Land Title and Survey Authority for current information on land ownership

Scale: 1:6,000



Intended plot size for this map is 22x17 inches

Produced for Wildlife and Habitat Branch
Produced by GeoBC on 2023-07-31



WILDLIFE ACT MOTOR VEHICLE PROHIBITION REGULATION

Map No. 1-90/23
Tofino Mudflats Wildlife Management
Area

Motor Vehicle-Closed Area
Closed Year Round

- Motor Vehicle Prohibition Area (Closed Year Round)
- Wildlife Management Unit
- National Park
- Provincial Park / Protected Area / Ecological Reserve
- Regional or Local Park
- Wildlife Management Area / Conservation Area
- Private Land *

This map is a simplified version of the 1:50,000 scale map of the Tofino Mudflats Wildlife Management Area. It is intended for general information only and should not be used for legal purposes. For more information, please contact the Ministry of Environment, Land and Forests, Victoria. Information on this map is based on the 1:50,000 scale map of the Tofino Mudflats Wildlife Management Area, published by the Ministry of Environment, Land and Forests, Victoria. Information on this map is based on the 1:50,000 scale map of the Tofino Mudflats Wildlife Management Area, published by the Ministry of Environment, Land and Forests, Victoria.

Scale: 1:50,000

Intended for use for this map is 36x22 inches
Produced for Wildlife Management
Published by Wildlife Management
Produced by Wildlife Management









W I L D L I F E A C T M O T O R V E H I C L E P R O H I B I T I O N R E G U L A T I O N

Map No. 1-93/23

Cowichan Estuary Conservation Area

Motor Vehicle Closed Areas
Closed Year Round

-  Motor Vehicle Prohibition Area (Closed Year Round)
-  Wildlife Management Unit
-  Indian Reserve
-  Regional or Local Park
-  Wildlife Management Area / Conservation Area
-  Private Land*

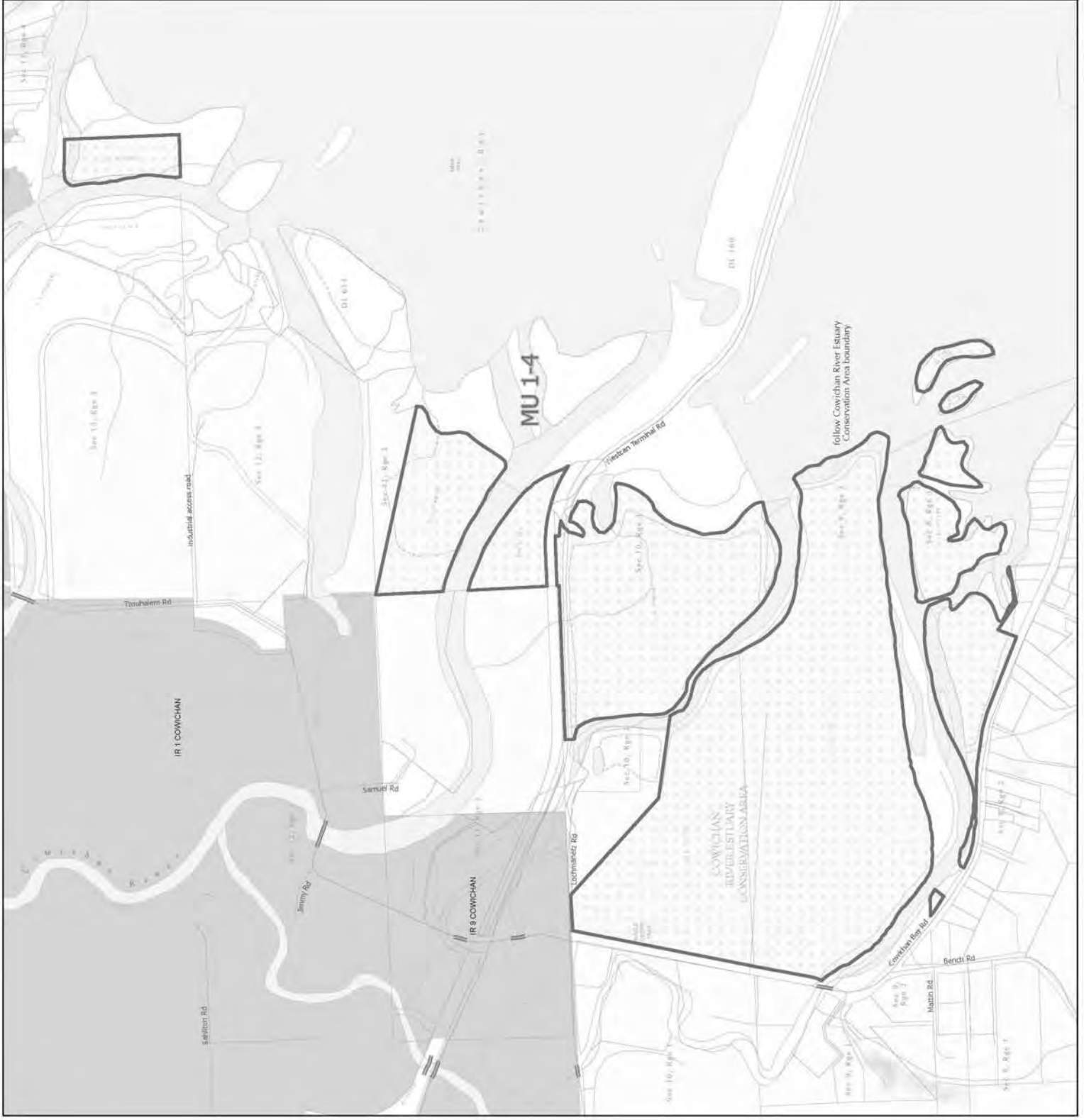
The map is a georeferenced PDF that can be imported into mobile hardware such as a smartphone or tablet for viewing in field party applications.

*Land ownership is a visual representation of land parcels in Duxbury BC. Contact the Land Title and Survey Authority for current information on land ownership.

Scale: 1:60,000



Intended plot size for this map is 25x17 inches
Produced for Wildlife and Habitat Branch
Produced by GeoBC on 2023-08-02








W I L D L I F E A C T M O T O R V E H I C L E P R O H I B I T I O N R E G U L A T I O N

Map No. 1-94/23

Somenos Marsh Conservation Area

Motor Vehicle Closed Areas
Closed Year Round

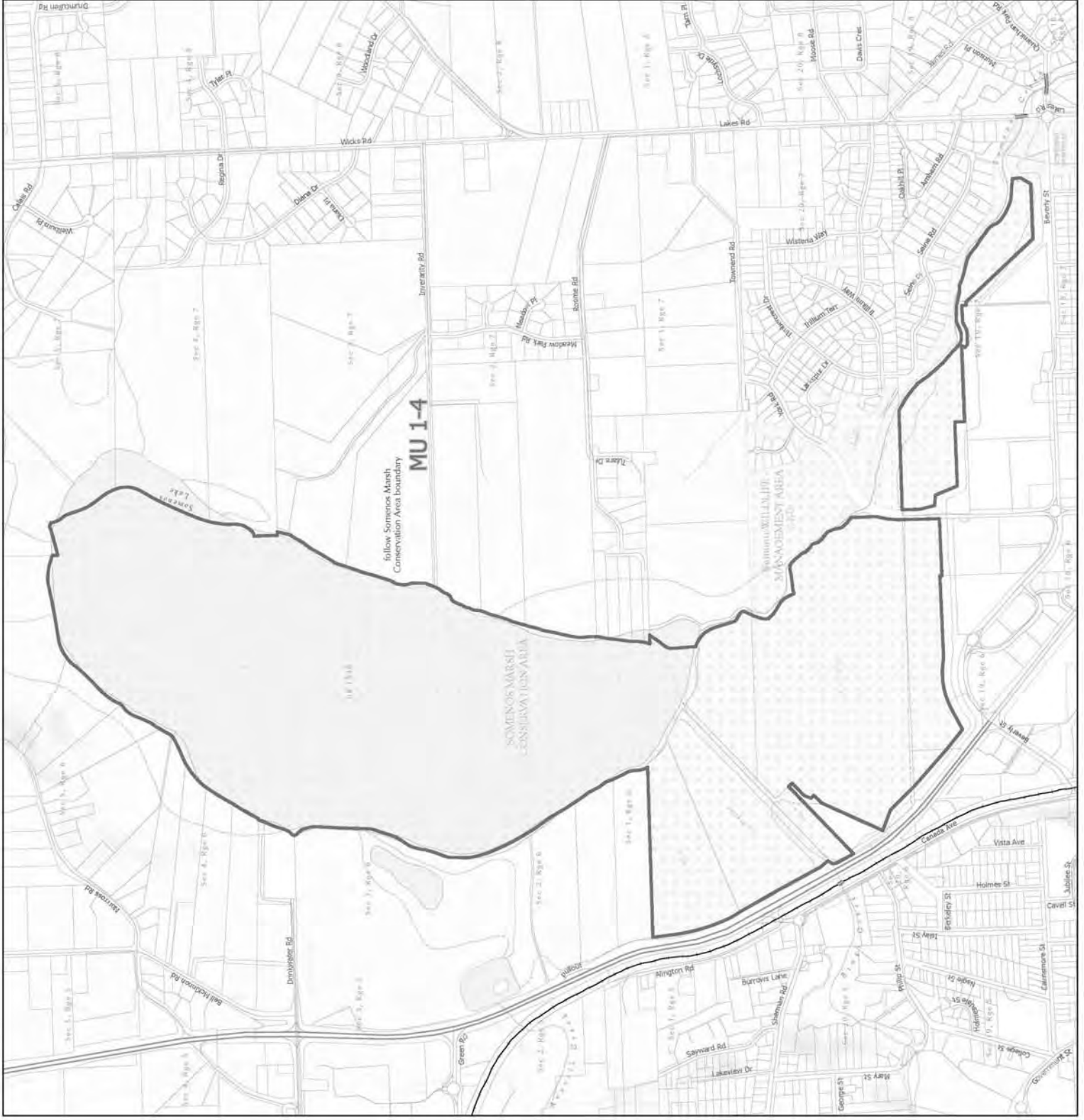
-  Motor Vehicle Prohibition Area (Closed Year Round)
-  Wildlife Management Unit
-  Regional or Local Park
-  Wildlife Management Area / Conservation Area
-  Private Land *

*Land ownership is a visual representation of land parcels in QuadMap BC. Contact the Land Title and Survey Authority for current information on land ownership.

The map is a georeferenced PDF that can be imported into mobile hardware such as a smartphone or tablet for viewing in third party applications.

Scale: 1:7,000
0 0.7
Kilometers







Intended plot size for this map is 22x17 inches
Produced for Wildlife and Habitat Branch
Produced by GeoBC on 2023-08-02



W I L D L I F E A C T M O T O R V E H I C L E P R O H I B I T I O N R E G U L A T I O N

Map No. 1-95/23
Nanaimo River Estuary Conservation
Area

Motor Vehicle Closed Areas
Closed Year Round

-  Motor Vehicle Prohibition Area (Closed Year Round)
-  Wildlife Management Unit
-  Indian Reserve
-  Regional or Local Park
-  Wildlife Management Area / Conservation Area
-  Private Land*

The map is a georeferenced PDF that can be imported into mobile hardware such as a
smartphone or tablet for viewing in field party applications.

*Land ownership is a visual representation of land parcels in ParcelMap BC.
Consult the Land Title and Survey Authority for current information on land ownership.

Scale: 1:9,000
Intended plot size for this map is 22x17 inches
Produced for Wildlife and Habitat Branch
Produced by GeobC on 2023/07/31








W I L D L I F E A C T M O T O R V E H I C L E P R O H I B I T I O N R E G U L A T I O N

Map No. 1-96/23


Buttertubs Marsh Conservation Area

Motor Vehicle Closed Areas
Closed Year Round

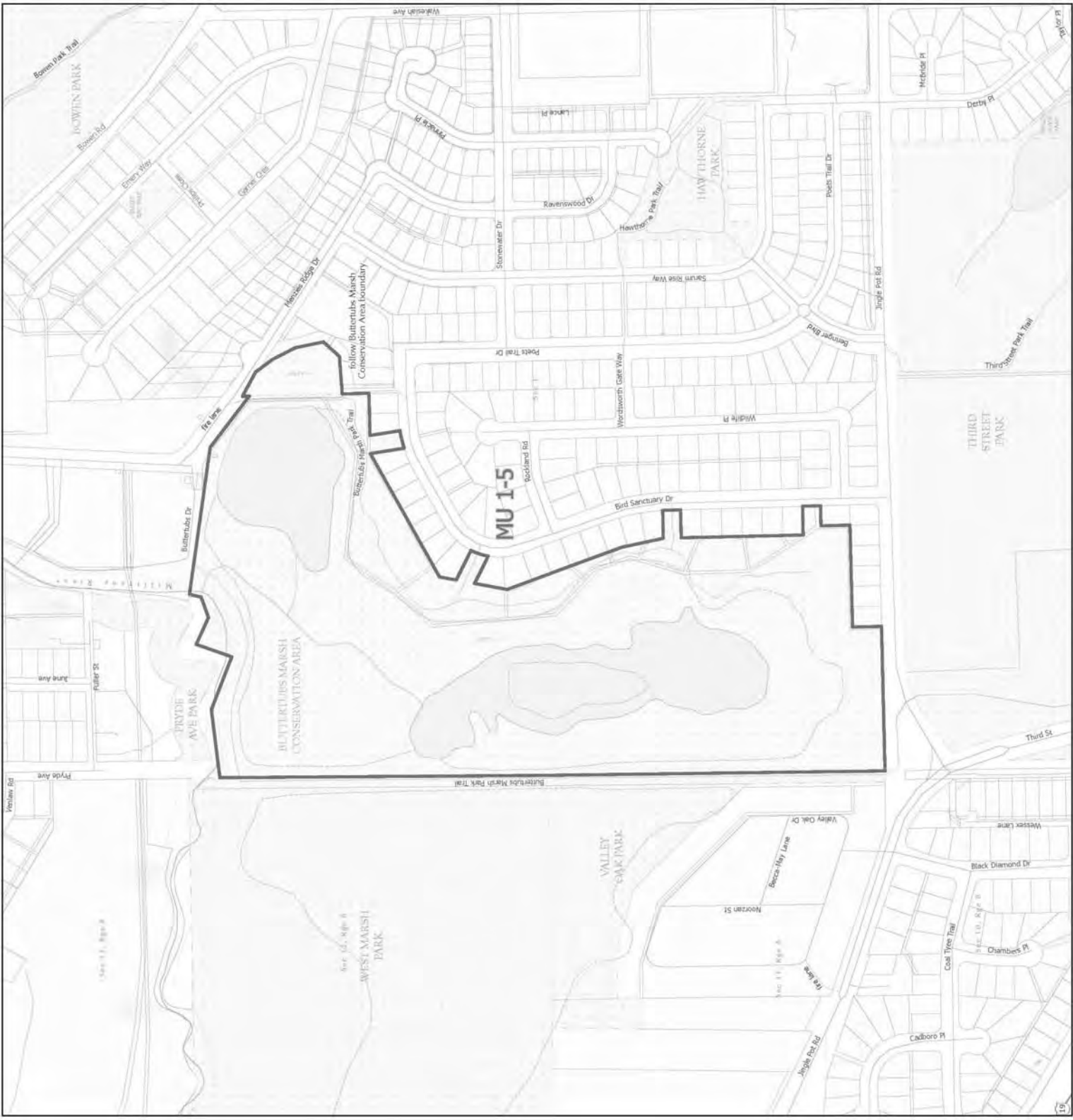
-  Motor Vehicle Prohibition Area (Closed Year Round)
-  Wildlife Management Unit
-  Regional or Local Park
-  Wildlife Management Area / Conservation Area
-  Private Land *

The map is a georeferenced PDF that can be imported into mobile hardware such as a smartphone or tablet for viewing in field print applications.

*Land ownership is a visual representation of land parcels in Pavehlap BC. Contact the Land Title and Survey Authority for current information on land ownership.



Intended plot size for this map is 22x17 inches
Produced for Wildlife and Habitat Branch
Produced by GeoBC on 2023-07-31







W I L D L I F E A C T M O T O R V E H I C L E P R O H I B I T I O N R E G U L A T I O N

Map No. 1-97/23

Dudley Marsh Conservation Area

Motor Vehicle Closed Areas
Closed Year Round

-  Motor Vehicle Prohibition Area (Closed Year Round)
-  Wildlife Management Unit
-  Wildlife Management Area / Conservation Area
-  Private Land *

The map is a georeferenced PDF that can be imported into mobile hardware such as a smartphone or tablet for viewing in third party applications.

*Land ownership is a visual representation of land parcels in PavehMap BC.

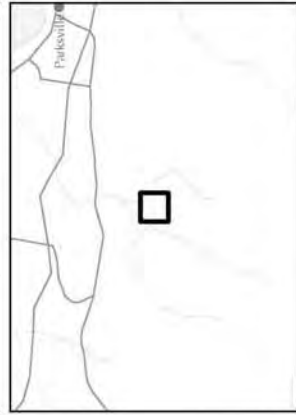
Contact the Land Title and Survey Authority for current information on land ownership.

Scale: 1:3,000



Intended print size for this map is 22x17 inches






Produced for Wildlife and Habitat Branch
Produced by GeoBC on 2023-07-31



W I L D L I F E A C T M O T O R V E H I C L E P R O H I B I T I O N R E G U L A T I O N

Map No. 1-98/23
Coal Creek and Fanny Bay
Conservation Area

Motor Vehicle Closed Areas
Closed Year Round

-  Motor Vehicle Prohibition Area (Closed Year Round)
-  Wildlife Management Unit
-  Regional or Local Park
-  Wildlife Management Area / Conservation Area
-  Private Land *

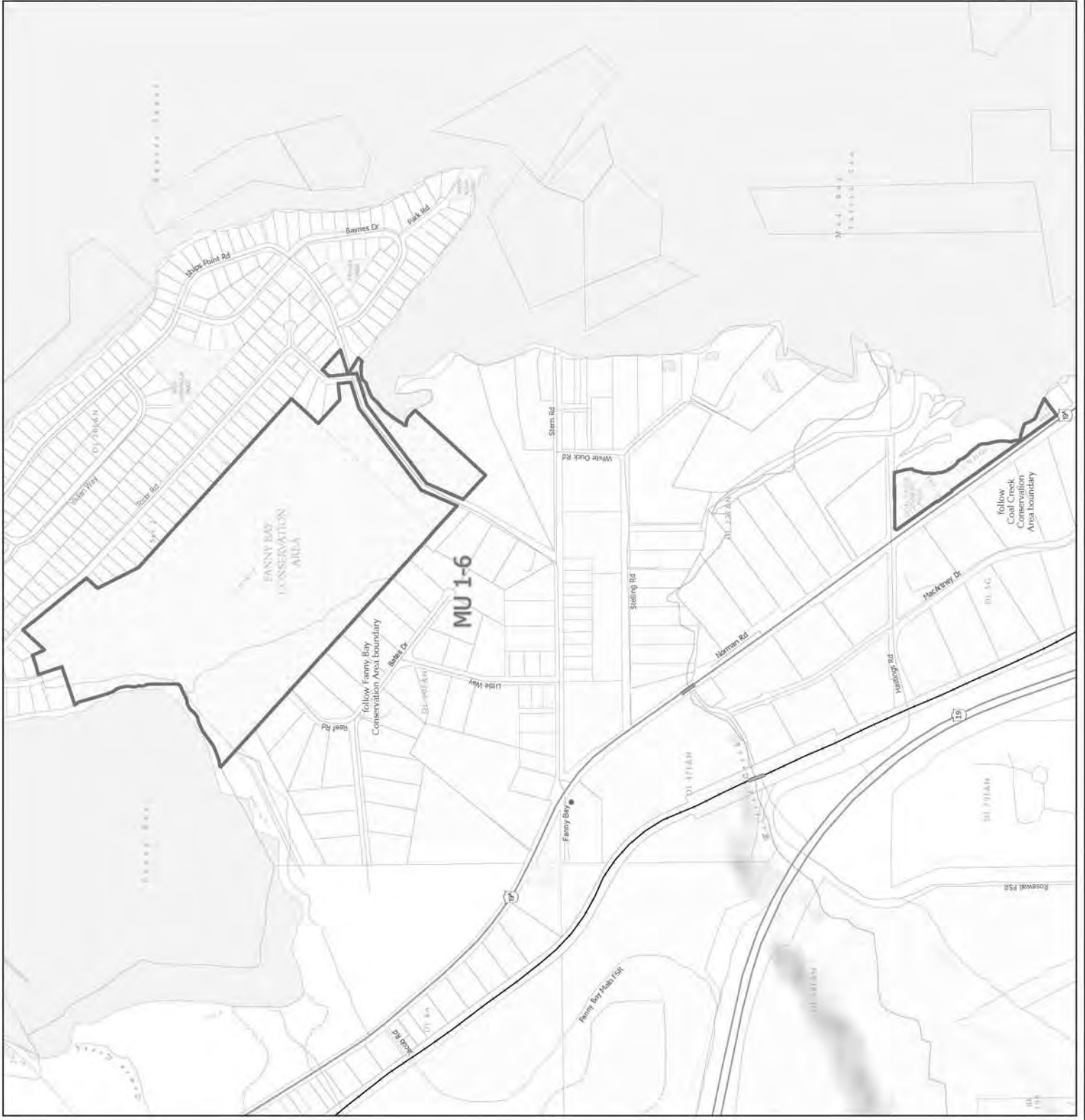
The map is a georeferenced PDF that can be imported into mobile hardware such as a smartphone or tablet for viewing in third party applications.

*Land ownership is a visual representation of land parcels in Datablap BC. Contact the Land Title and Survey Authority for current information on land ownership.

Scale: 1:6,500
0 0.6
Kilometers

Intended plot size for this map is 22x17 inches







Produced for Wildlife and Habitat Branch
Produced by GeoBC on 2023-07-31



W I L D L I F E A C T M O T O R V E H I C L E P R O H I B I T I O N R E G U L A T I O N

Map No. 1-100/23
Salmon River Estuary Conservation
Area

Motor Vehicle Closed Areas
Closed Year Round

-  Motor Vehicle Prohibition Area (Closed Year Round)
-  Wildlife Management Unit
-  Indian Reserve
-  Regional or Local Park
-  Wildlife Management Area / Conservation Area
-  Private Land*

The map is a georeferenced PDF that can be imported into mobile hardware such as a smartphone or tablet for viewing in field party applications.

*Land ownership is a visual approximation of land parcels in Duxbury BC. Contact the Land Title and Survey Authority for current information on land ownership.

Scale: 1:7,000

0 0.7
Kilometers



Intended plot size for this map is 22x17 inches
Produced for Wildlife and Habitat Branch
Produced by GeoBC on 2023-08-02



W I L D L I F E A C T M O T O R V E H I C L E P R O H I B I T I O N R E G U L A T I O N


Map No. 1-101/23
Cayoosh Mountain

Motor Vehicle Closed Areas
Closed Year Round

-  Motor Vehicle Prohibition Area (Closed Year Round)
-  Wildlife Management Unit

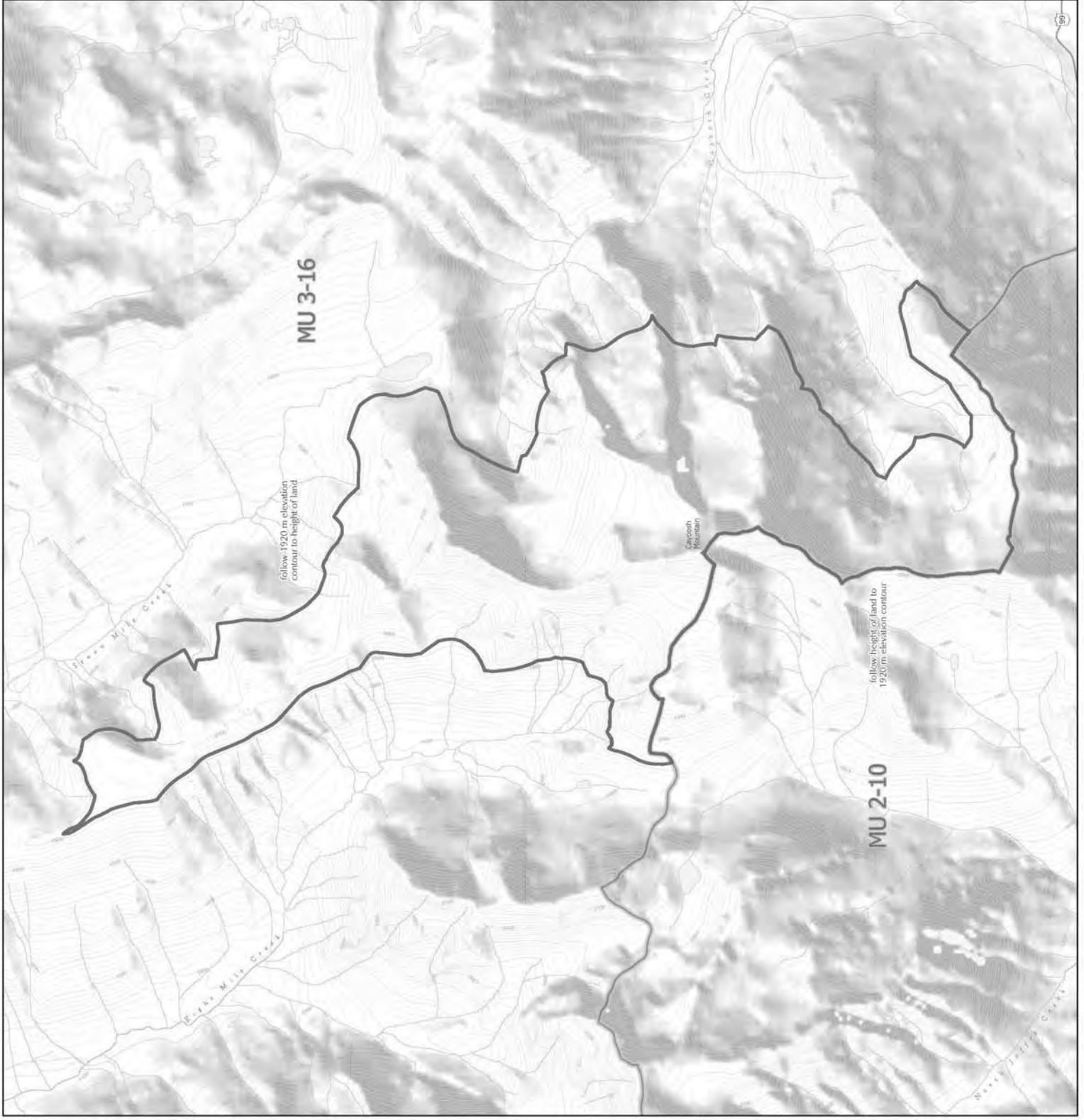
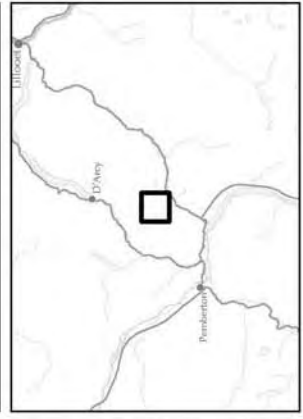
The map is a georeferenced PDF that can be imported into mobile hardware such as a smartphone or tablet for viewing in field party applications.

*Lead ownership is a visual representation of land parcels in Paveilap BC. Contact the Land Title and Survey Authority for current information on land ownership.



Intended plot size for this map is 22x17 inches

Produced for Wildlife and Habitat Branch
Produced by GeoBC on 2023-07-31



**WILDLIFE ACT
MOTOR VEHICLE
PROHIBITION REGULATION**

Map No. 1-102/23
Shulaps Mountain

Motor Vehicle Closed Area
Closed Year Round

-  Motor Vehicle Prohibition Area (Closed Year Round)
-  Wildlife Management Unit
-  Indian Reserve
-  Provincial Park / Protected Area / Ecological Reserve
-  Private Land

This map is a simplified representation of the Motor Vehicle Prohibition Regulation. It is not intended to be used as a legal document. For more information, please refer to the Motor Vehicle Prohibition Regulation. The Motor Vehicle Prohibition Regulation is a regulation under the Wildlife Act. It is intended to protect wildlife and their habitats. The Motor Vehicle Prohibition Regulation is a regulation under the Wildlife Act. It is intended to protect wildlife and their habitats.

Scale: 1:60,000






Intended for use for this map is 30x30 inches. The Motor Vehicle Prohibition Regulation is a regulation under the Wildlife Act. It is intended to protect wildlife and their habitats. The Motor Vehicle Prohibition Regulation is a regulation under the Wildlife Act. It is intended to protect wildlife and their habitats.



WILDLIFE ACT MOTOR VEHICLE PROHIBITION REGULATION

Map No. 1-103/23
Sanca Creek

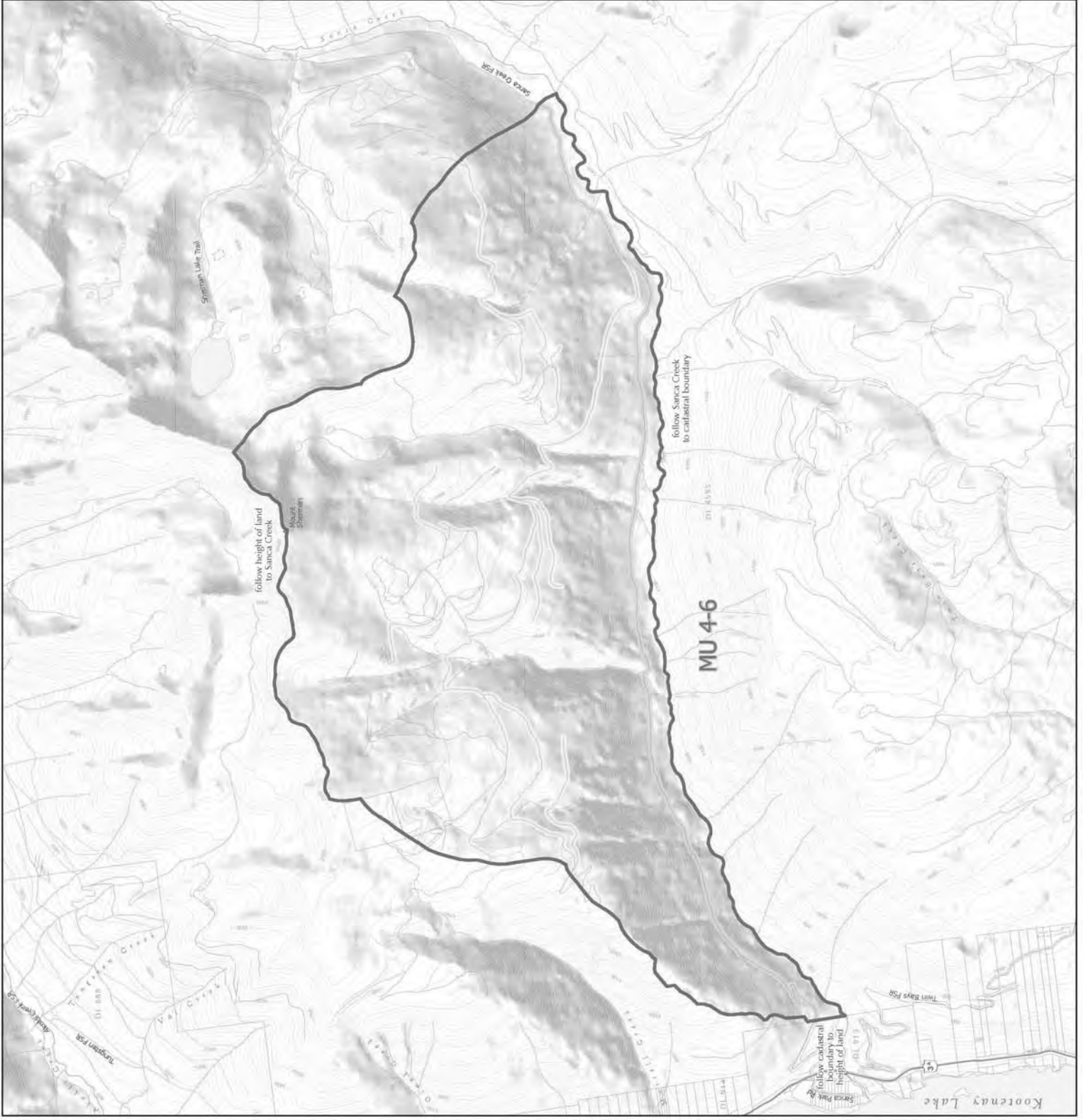
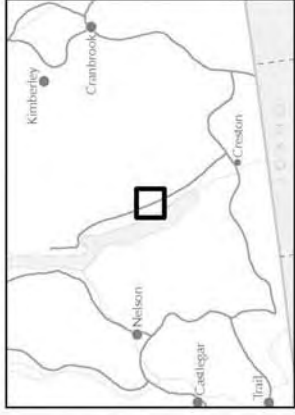
Motor Vehicle Closed Areas
Closed Year Round
Snowmobiles permitted for a purpose other than hunting or
transporting hunters/game/equipment

-  Motor Vehicle Prohibition Area (Closed Year Round)
-  Wildlife Management Unit
-  Private Land *
-  Roads Open Year Round
-  Roads Open June 16 - August 30

The map is a georeferenced PDF that can be imported into mobile hardware such as a
smartphone or tablet for viewing in field party applications

*Land ownership is a visual approximation of land parcels in PavehMap BC.
Consult the Land Title and Survey Authority for current information on land ownership




Scale: 1:25,000
Kilometers
0 2.5



W I L D L I F E A C T M O T O R V E H I C L E P R O H I B I T I O N R E G U L A T I O N

Map No. 1-104/23
Leadville Creek

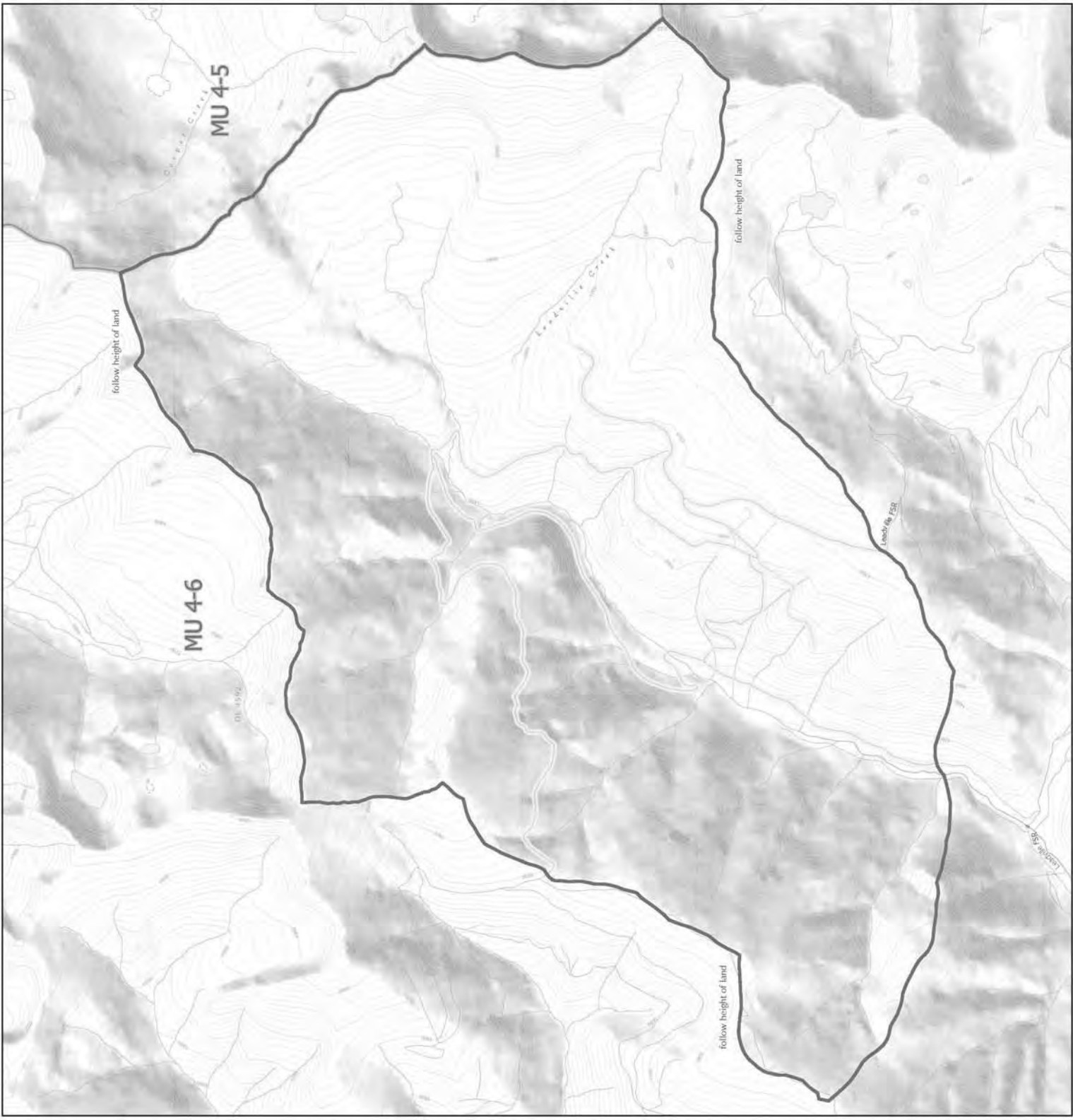
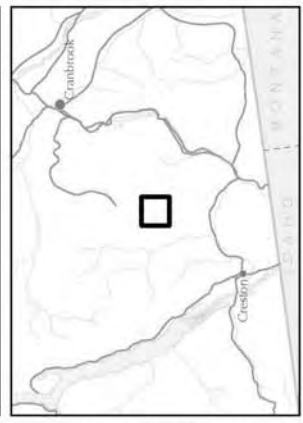
Motor Vehicle Closed Areas
Closed Year Round

-  Motor Vehicle Prohibition Area (Closed Year Round)
-  Wildlife Management Unit
-  Roads Open June 16 - August 30

This map is a georeferenced PDF that can be imported into mobile hardware such as a smartphone or tablet for viewing in third party applications.
*Land ownership is a visual approximation of land parcels in Paveilap BC.
Contact the Land Title and Survey Authority for current information on land ownership.



Intended print size for this map is 22x17 inches
Produced for Wildlife and Habitat Branch
Produced by GeoBC on 2023-07-31



**WILDLIFE ACT
MOTOR VEHICLE
PROHIBITION REGULATION**

Map No. 1-105/23

Dutch Creek and Brewer Creek


Motor Vehicle Closed Area
Closed Year Round

- Motor Vehicle Prohibition Area (Closed Year Round)
- Wildlife Management Unit
- Indian Reserve
- Provincial Park / Protected Area / Ecological Reserve
- Wildlife Management Area / Conservation Area
- Private Land
- Road Open Year Round
- Road Open June 16 - August 31 and December 1 - March 31
- Road Open June 16 - October 15

This map is for general information only. It is not intended as a legal instrument and should not be relied upon as such. It is subject to change without notice. For more information, please contact the Ministry of Forests, Lands, Natural Heritage and Heritage.

Scale: 1:50,000

Intended for use for this map is 5622 inches
 based on the British Columbia map
 projection for British Columbia
 (NAD 83) and the datum
 datum for British Columbia (NAD 83)



**WILDLIFE ACT
MOTOR VEHICLE
PROHIBITION REGULATION**

Map No. 1-107/23

Lillooet South Forest Service Road

Motor Vehicle Closed Area
Road Closure

Wildlife Management Unit

Private Land *

North: Closed April 1 - June 15 and September 16,
November 20

*This map is based on the 1970-80 1:50,000 scale aerial photograph and is not intended to be used as a legal document. It is intended to provide information only. It is not intended to be used as a legal document. It is not intended to be used as a legal document. It is not intended to be used as a legal document.

Scale: 1:50,000

0 10 20 Kilometers

Intended for use for this map is 50,000 inches

Produced for Wildlife Management Unit

Produced by Wildlife Management Unit

Produced by Wildlife Management Unit

Produced by Wildlife Management Unit

Produced by Wildlife Management Unit

Produced by Wildlife Management Unit

Produced by Wildlife Management Unit

Produced by Wildlife Management Unit

Produced by Wildlife Management Unit

Produced by Wildlife Management Unit

Produced by Wildlife Management Unit

Produced by Wildlife Management Unit

Produced by Wildlife Management Unit

Produced by Wildlife Management Unit

Produced by Wildlife Management Unit

Produced by Wildlife Management Unit

Produced by Wildlife Management Unit

Produced by Wildlife Management Unit

Produced by Wildlife Management Unit

Produced by Wildlife Management Unit

Produced by Wildlife Management Unit




Produced by Wildlife Management Unit



W I L D L I F E A C T M O T O R V E H I C L E P R O H I B I T I O N R E G U L A T I O N

Map No. 1-108/23
Tenquille Creek

Motor Vehicle Closed Areas
Road Closure

-  Wildlife Management Unit
-  Conservancy
-  Roads Closed July 15 - October 31

The map is a georeferenced PDF that can be imported into mobile hardware such as a smartphone or tablet for viewing in field party applications.

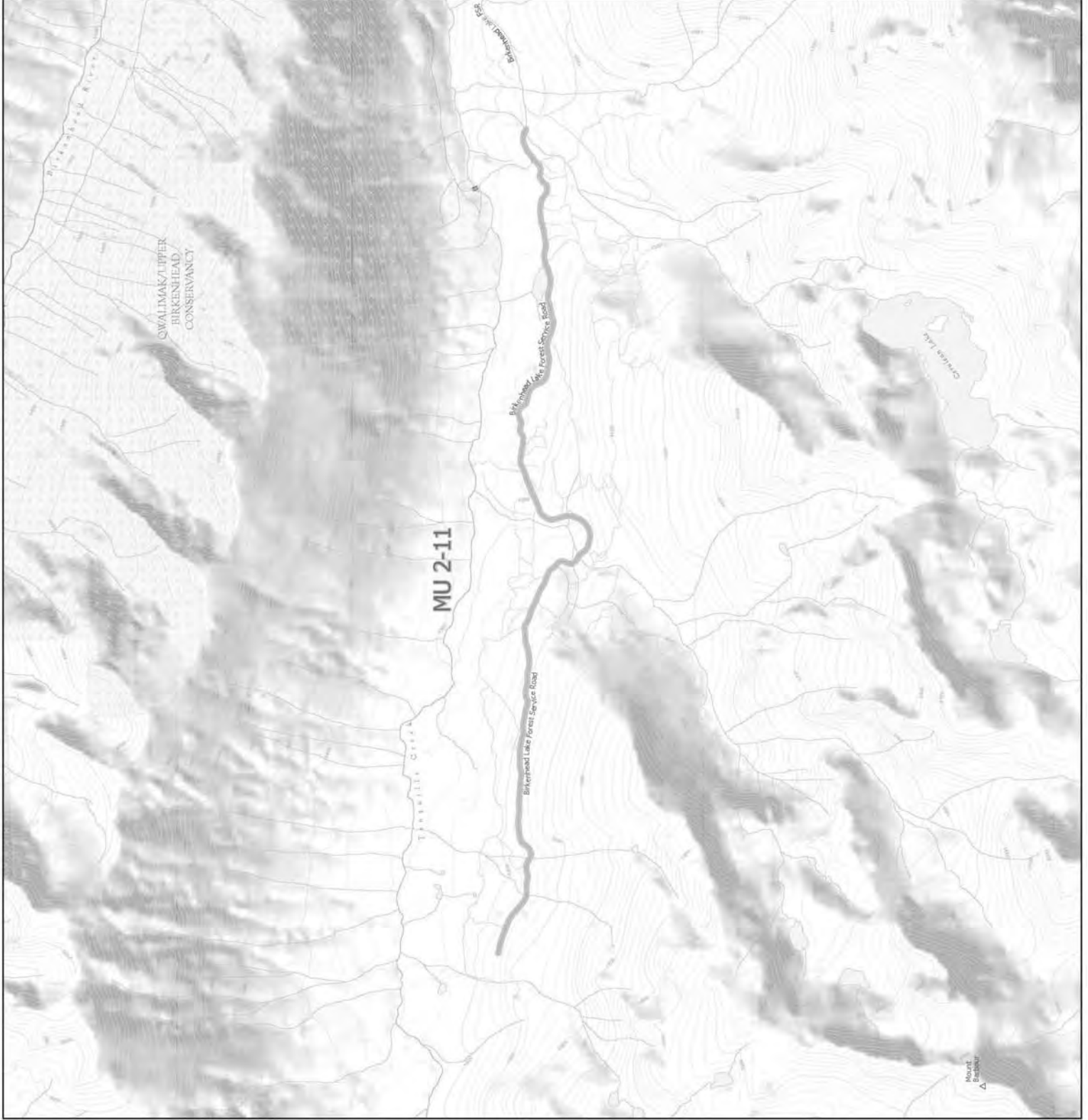
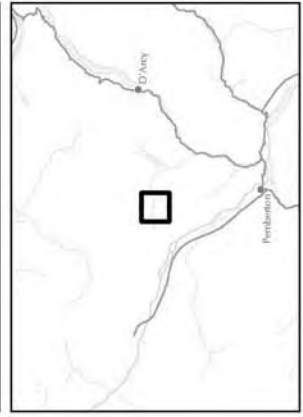
*Land ownership is a visual representation of land parcels in Doodlakine BC. Contact the Land Title and Survey Authority for current information on land ownership.

Scale: 1:115,000



Intended plot size for this map is 22x17 inches





Produced for Wildlife and Habitat Branch
Produced by GeoBC on 2023-07-31



W I L D L I F E A C T M O T O R V E H I C L E P R O H I B I T I O N R E G U L A T I O N

Map No. 1-109/23
Channel Road

Motor Vehicle Closed Areas
Road Closure

-  Wildlife Management Unit
-  Wildlife Management Area / Conservation Area
-  Private Land *
-  Roads Closed March 15 - April 30 and August 15 - October 15

The map is a georeferenced PDF that can be imported into mobile hardware such as a smartphone or tablet for viewing in third party applications.

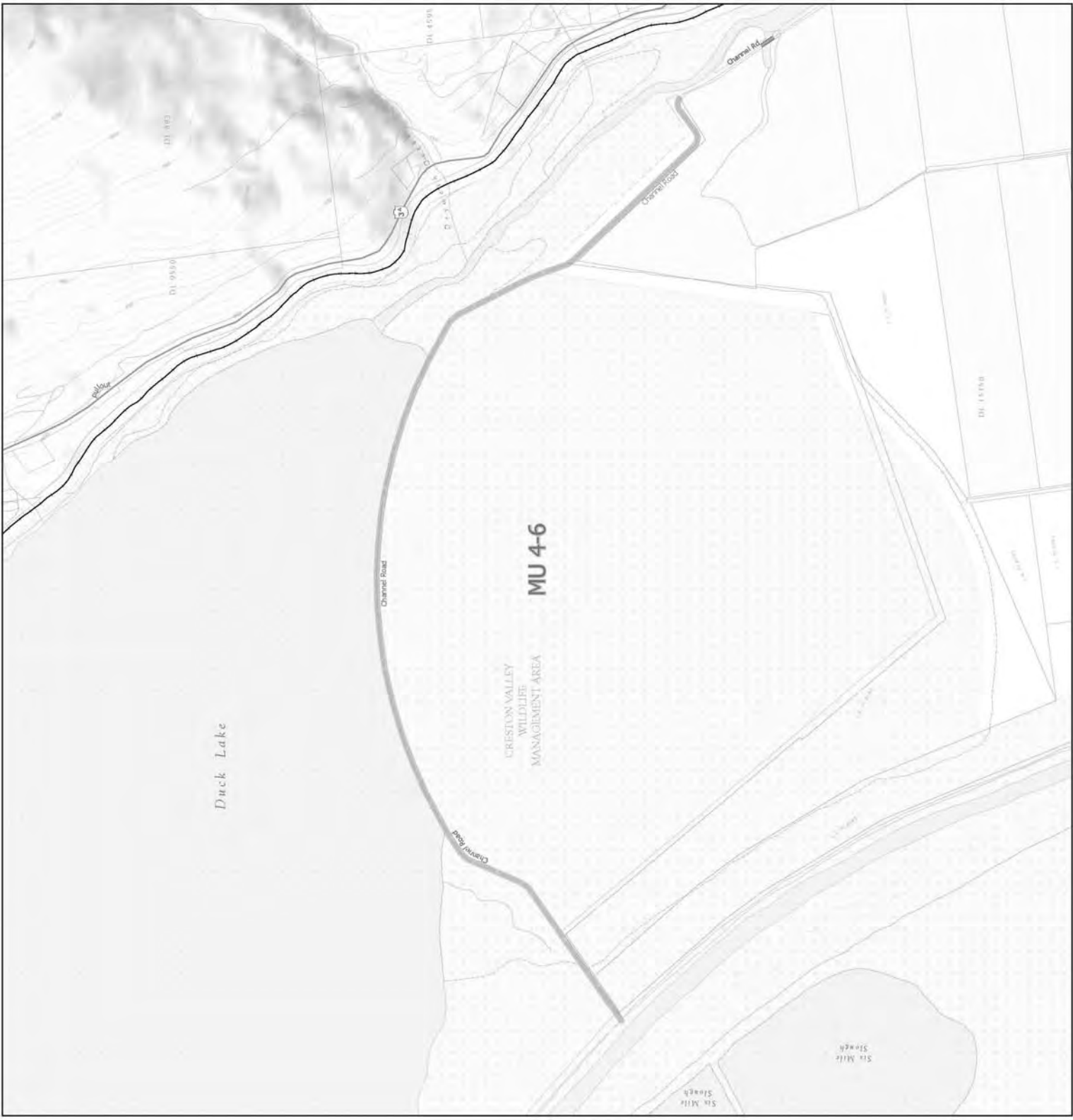
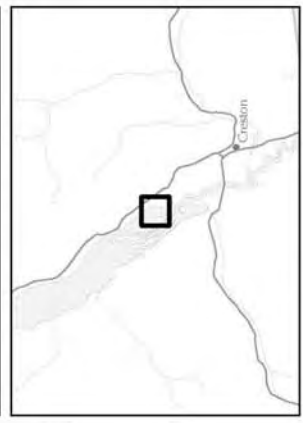
*Land ownership is a visual representation of land parcels in ParcelMap BC. Consult the Land Title and Survey Authority for current information on land ownership.

Scale: 1:10,000

Kilometers

Intended print size for this map is 22x17 inches







Produced for Wildlife and Habitat Branch
Produced by GeoBC on 2023-07-31



WILDLIFE ACT MOTOR VEHICLE PROHIBITION REGULATION

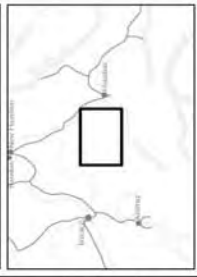
Map No. 1-110/23
Telkwa Mountains

Motor Vehicle Closed Area
Closed Year Round

-  Motor Vehicle Prohibition Area (Closed Year Round)
-  Open November 1 to April 30
-  Open December 15 to April 1
-  Wildlife Management Unit
-  Provincial Park / Provincial Area / Ecological Reserve
-  Private Land *

This map is a simplified version of the Motor Vehicle Prohibition Regulation. It is intended to provide a general overview of the regulation. It is not intended to be used as a legal document. For more information, please contact the Ministry of Environment and Climate Change.

Scale: 1:60,000
 Intended for use for this map is 34x22 inches
 Printed on: 100% Recycled Paper
 Produced by: British Columbia Environment



**WILDLIFE ACT
MOTOR VEHICLE
PROHIBITION REGULATION**

Map No. 1-11/23

Joss, Tautis and Mable Mountains

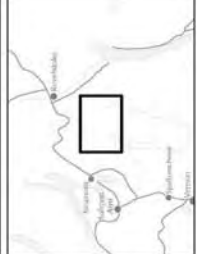
Motor Vehicle Closed Area
Closed May 1 to November 30
Motor Vehicle use permitted on Forest Service Road and
snowmobiles except year round (January 1 to December 31)

-  Motor Vehicle Prohibition Area (Closed Seasonally)
-  Wildlife Management Unit
-  Provincial Park / Protected Area / Ecological Reserve
-  Private Land

This map is a general location map. It is not intended as a legal document and should not be used as a basis for any legal action. It is subject to change without notice. It is not a substitute for a detailed map. It is not a substitute for a detailed map. It is not a substitute for a detailed map.

Scale: 1:50,000




Intended for use for this map is 50:22 inches
Produced by: British Columbia Forest Centre
Published by: British Columbia Forest Centre
Copyright: British Columbia Forest Centre



W I L D L I F E A C T M O T O R V E H I C L E P R O H I B I T I O N R E G U L A T I O N

Map No. 1-112/23
Netalzul Mountain

Motor Vehicle Closed Areas
Closed October 1 to April 30

-  Motor Vehicle Prohibition Area (Closed Seasonally)
-  Wildlife Management Unit
-  Provincial Park / Protected Area / Ecological Reserve

This map is a georeferenced PDF that can be imported into mobile hardware such as a smartphone or tablet for viewing in field print applications.

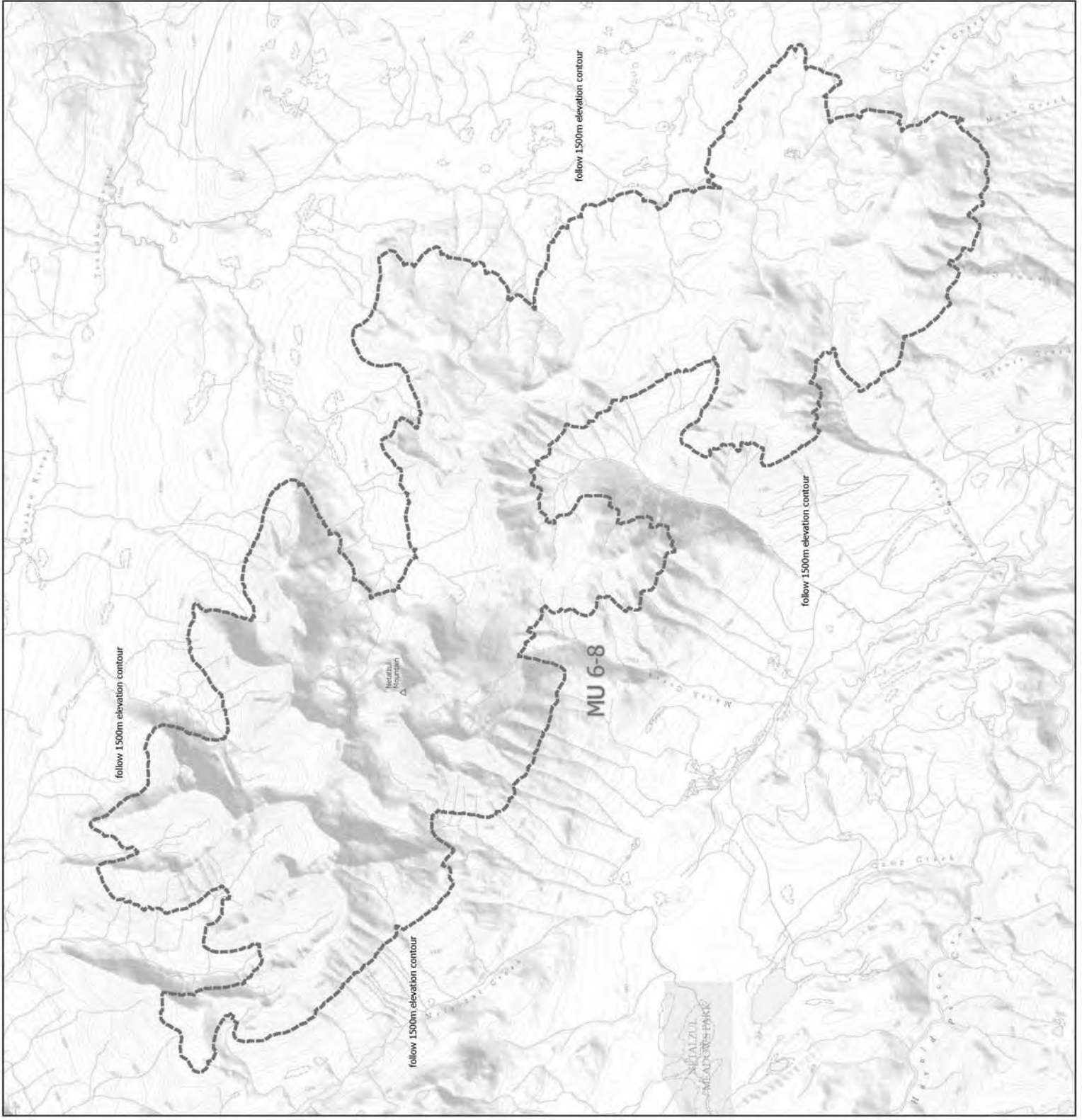
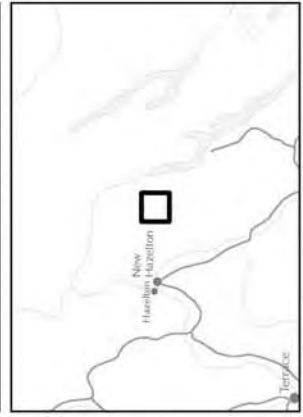
*Land ownership is a visual representation of land parcels in PavehMap BC. Contact the Land Title and Survey Authority for current information on land ownership.

Scale: 1:40,000

Kilometers

Intended plot size for this map is 22x17 inches

Produced for Wildlife and Habitat Branch
Produced by GeoBC on 2023-07-31



W I L D L I F E A C T M O T O R V E H I C L E P R O H I B I T I O N R E G U L A T I O N

Map No. 1-1113/23
Trapper Mountain

Motor Vehicle Closed Areas
Road Closure

- Wildlife Management Unit
- Provincial Park / Protected Area / Ecological Reserve
- Roads Closed Year Round

The map is a georeferenced PDF that can be imported into mobile hardware such as a smartphone or tablet for viewing in field print applications.

*Lead coverage is a visual representation of lead parcels in ParcelMap BC.

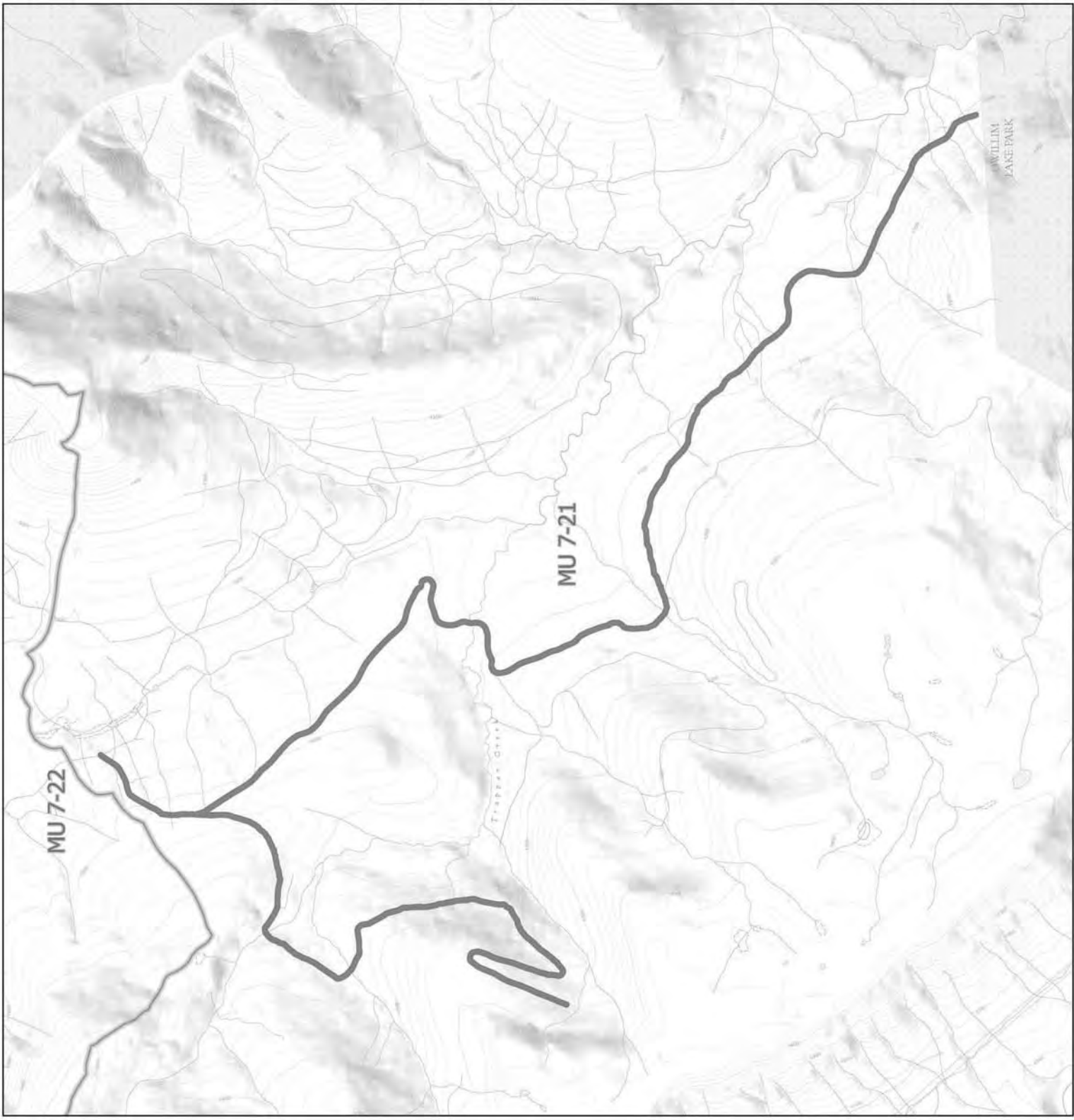
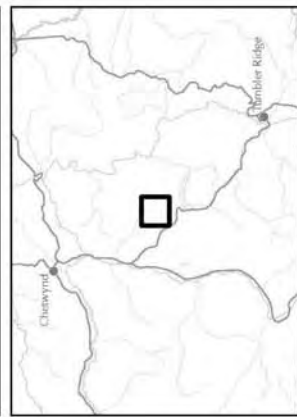
Contact the Land Title and Survey Authority for current information on lead ownership.

Scale: 1:20,000



Intended plot size for this map is 22x17 inches

Produced for Wildlife and Habitat Branch
Produced by GeoBC on 2023/07/31



WILDLIFE ACT MOTOR VEHICLE PROHIBITION REGULATION

Map No. 1-114/23

Muskwa-Kechika Access Management
Area

Motor Vehicle Closed Area
Closed Year Round

- Motor Vehicle Prohibition Area (Closed Year Round)
- Wildlife Management Unit
- Muskwa-Kechika Management Area
- Indian Reserve
- Provincial Park / Protected Area / Ecological Reserve
- Regional or Local Park
- Wildlife Management Area / Conservation Area
- Conveyance
- Private Land *

*Travel is restricted to within 10 m of road or trail
(ATV and Electric Bicycle under 750 kg only)

Travel is restricted to within 10 m of road

Travel is restricted to within 400 m of road

This map is a simplified representation of the land use and is not intended to be used as a legal document. It is intended for informational purposes only. The map is not intended to be used as a legal document. It is intended for informational purposes only.

Scale: 1:800,000

Intended for use for this map is 30x22 inches

Produced by: British Columbia Parks
Revised by: British Columbia Parks

Produced by: British Columbia Parks

Produced by: British Columbia Parks

Produced by: British Columbia Parks

Produced by: British Columbia Parks

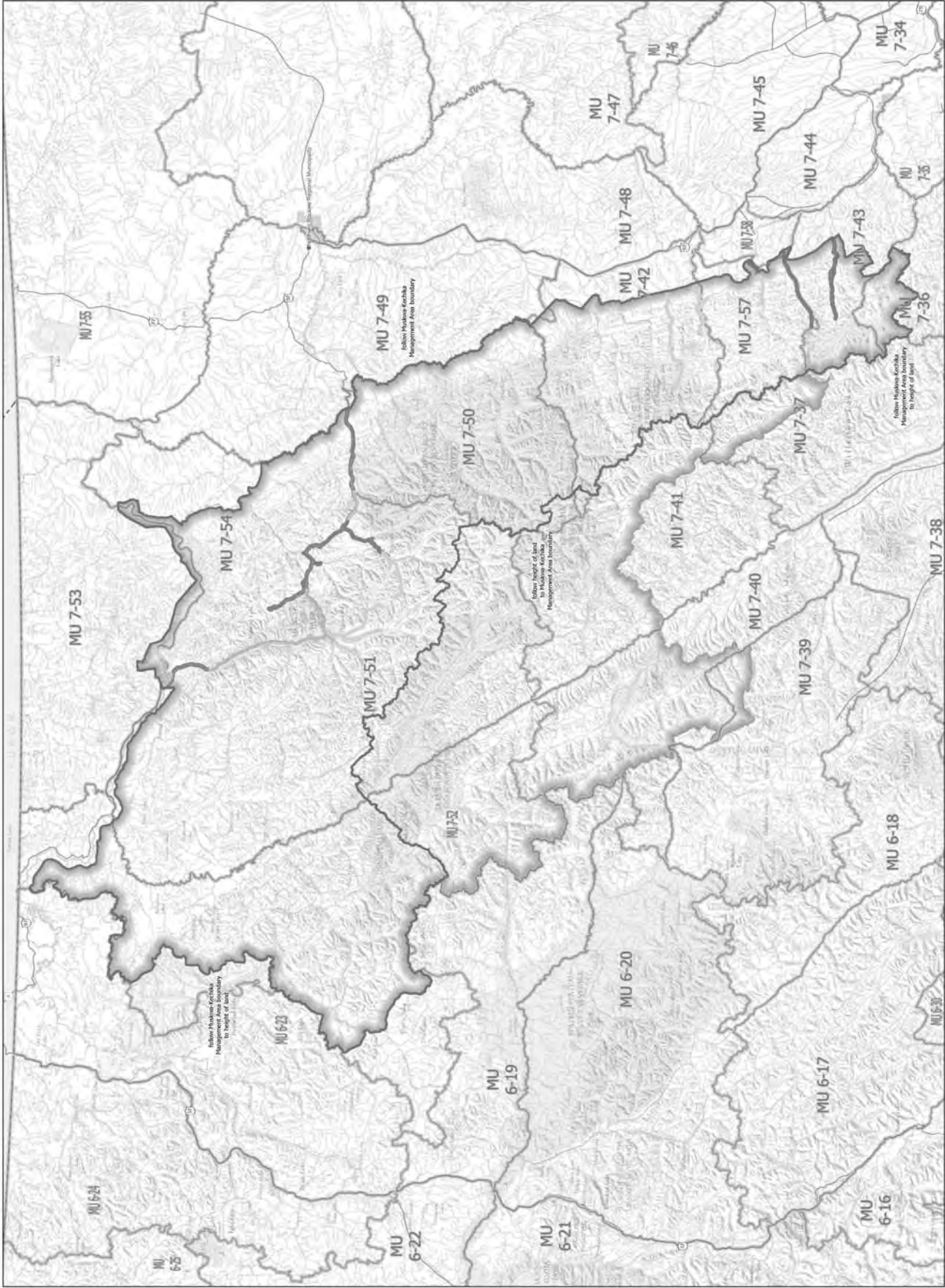
Produced by: British Columbia Parks

Produced by: British Columbia Parks

Produced by: British Columbia Parks

Produced by: British Columbia Parks







Produced by: British Columbia Parks



W I L D L I F E A C T M O T O R V E H I C L E P R O H I B I T I O N R E G U L A T I O N

Map No. 1-115/23
Klingzut Mountain

Motor Vehicle Closed Areas
Closed Year Round

-  Motor Vehicle Prohibition Area (Closed Year Round)
-  Wildlife Management Unit
-  Musakwa-Kechika Management Area
-  Provincial Park / Protected Area / Ecological Reserve
-  Private Land*
-  Travel is restricted to within 400 m of route (ATV and Electric Bicycle only)

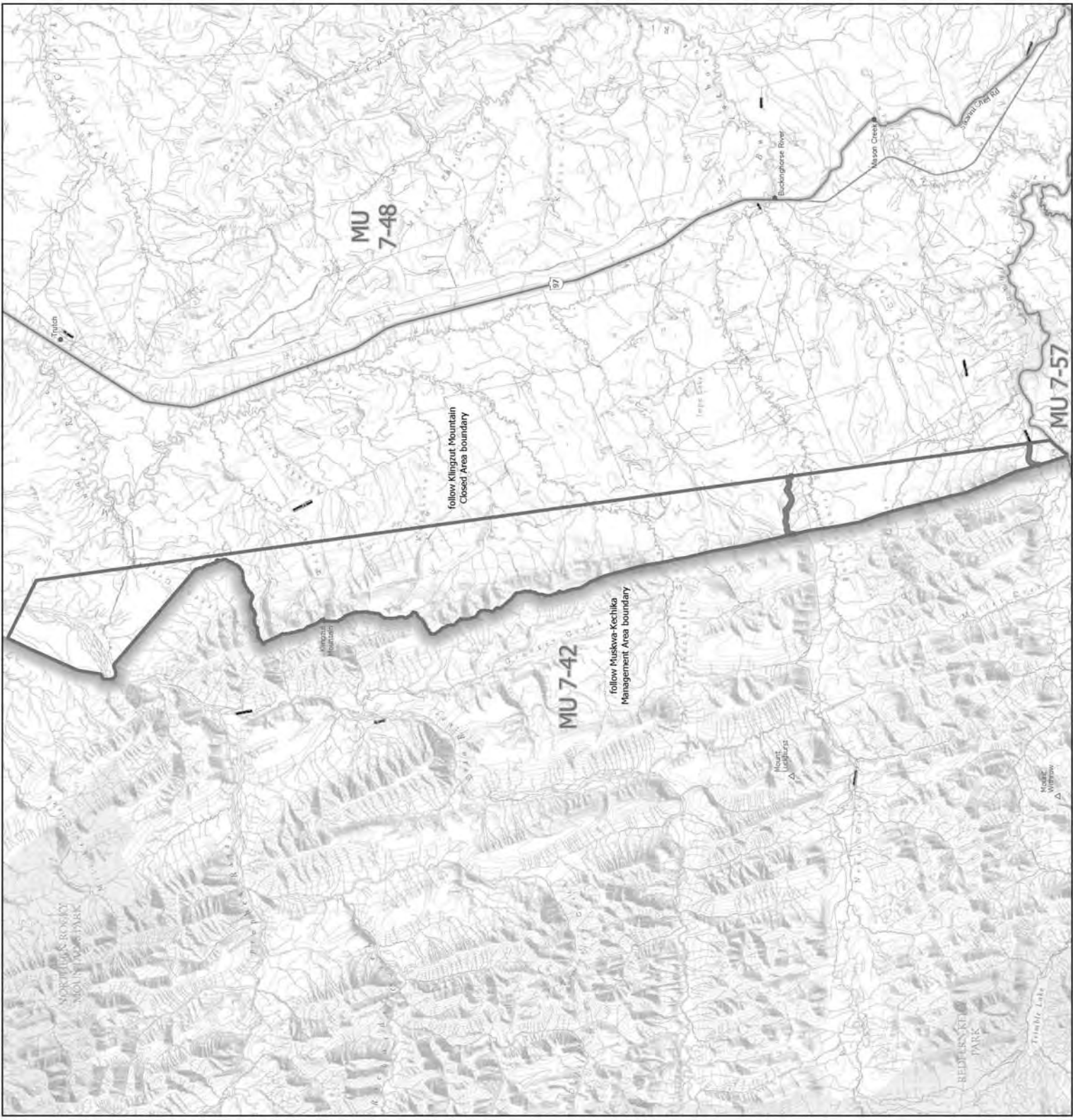
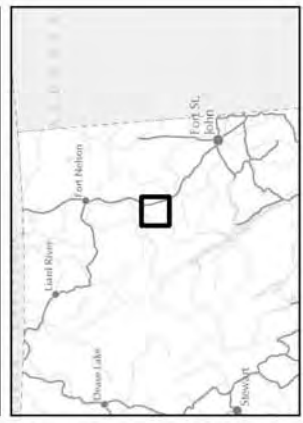
The map is a georeferenced PDF that can be imported into mobile hardware such as a smartphone or tablet for viewing in third party applications.

*Land ownership is a visual approximation of land parcels in Dueschlip BC. Contact the Land Title and Survey Authority for current information on land ownership.

Scale 1:145,000







Intended plot size for this map is 22x17 inches
Produced for Wildlife and Habitat Branch
Produced by GeoBC on 2023-08-16



W I L D L I F E A C T M O T O R V E H I C L E P R O H I B I T I O N R E G U L A T I O N

Map No. 1-116/23
Chilko River

Motor Vehicle Closed Areas
Road Closure

-  Wildlife Management Unit
-  Provincial Park / Protected Area / Ecological Reserve
-  Private Land *
-  Roads Closed September 1 - October 31

The map is a georeferenced PDF that can be imported into mobile hardware such as a smartphone or tablet for viewing in field party applications.

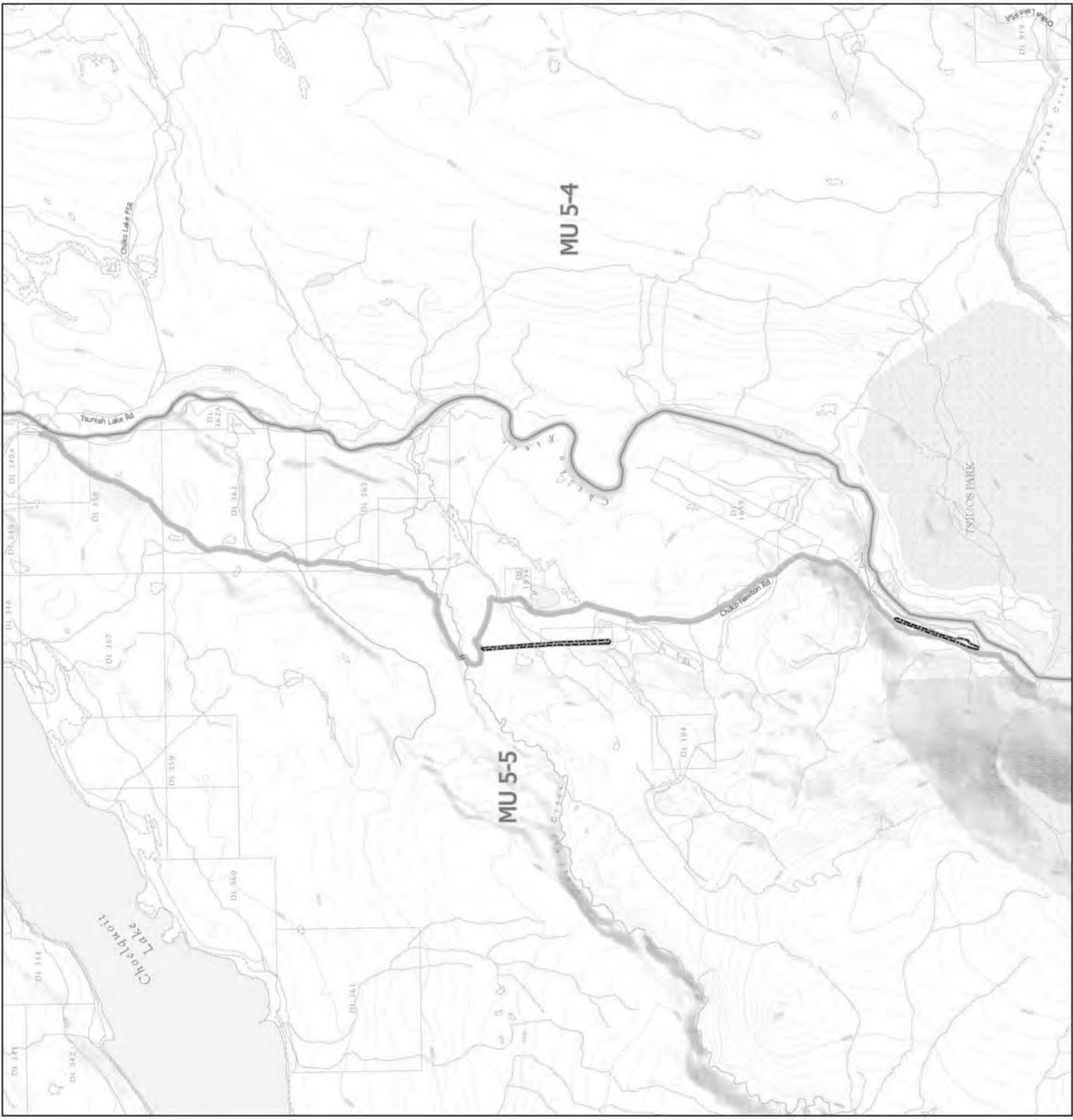
*Land ownership is a visual representation of land parcels in ParcelMap BC. Consult the Land Title and Survey Authority for current information on land ownership.

Scale: 1:30,000

Kilometres

0 3







Intended plot size for this map is 22x17 inches
Produced for Wildlife and Habitat Branch
Produced by GeoBC on 2023-07-31



W I L D L I F E A C T M O T O R V E H I C L E P R O H I B I T I O N R E G U L A T I O N

Map No. 1-117/23
Lewis Creek

Motor Vehicle Closed Areas
Closed Year Round

-  Motor Vehicle Prohibition Area (Closed Year Round)
-  Wildlife Management Unit
-  Provincial Park / Protected Area / Ecological Reserve
-  Private Land *
-  Roads Open Year Round
-  Roads Open June 1 - August 31

The map is a georeferenced PDF that can be imported into mobile hardware such as a smartphone or tablet for viewing in field party applications.


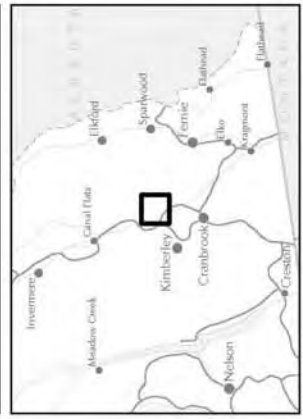
*Land ownership is a visual representation of land parcels in Database BC. Contact the Land Title and Survey Authority for current information on land ownership.

Scale: 1:45,000



Intended plot size for this map is 22x17 inches

Produced for Wildlife and Habitat Branch
Produced by GeoBC on 2023-07-31












MU 4-21

MU 4-20

WILDLIFE ACT MOTOR VEHICLE PROHIBITION REGULATION

Map No. 1-118/23
Sparks Lake

Motor Vehicle Closed Area
Year Round Motor Vehicle Closed Areas
except on existing roads and trails

-  Year Round Motor Vehicle Closed Area
except on existing roads and trails
-  Motor Vehicle Closed Area
November 1 to March 31
except on existing roads and trails
-  Wildlife Management Unit
-  Wildlife Reserve
-  Provincial Park / Protected Area / Ecological Reserve
-  Regional or Local Park
-  Wildlife Management Unit / Conservation Area
-  Private Land *
-  Road Open November 1 - March 31

This map is a technical drawing of the motor vehicle closed areas and is not intended to be used as a legal document. It is intended to provide information on the location of closed areas and is not intended to be used as a legal document. It is intended to provide information on the location of closed areas and is not intended to be used as a legal document.

Scale: 1:100,000

Intended for use for this map is 30x22 inches

Produced for Wildlife and Motor Vehicle Prohibition Regulation by the Ministry of Environment and Climate Change



WILDLIFE ACT MOTOR VEHICLE PROHIBITION REGULATION

Map No. 1-119/23
Tremont Creek

Motor Vehicle Closed Area
Year Round Motor Vehicle Closed Area
except on existing roads and trails

- Year Round Motor Vehicle Closed Area
except on existing roads and trails
- Motor Vehicle Closed Area
November 1 to March 31
except on roads highlighted green
except on existing roads and trails
- Wildlife Management Unit
- Prohibited Area / Ecological Reserve
Regional or Local Park
- Wildlife Management Unit / Conservation Area
Private Land
- Road Open November 1 - March 31

This map is a digital elevation model (DEM) derived from satellite imagery. It is not a true representation of the terrain and should not be used for navigation or other purposes. The map is intended for informational purposes only. The map is not a legal document and should not be used for legal purposes. The map is not a guarantee of accuracy and should not be used for legal purposes.







Scale: 1:25,000
Horizontal
Intended for use for this map is 36x22 inches
Produced by British Columbia
Revised by British Columbia



W I L D L I F E A C T M O T O R V E H I C L E P R O H I B I T I O N R E G U L A T I O N

Map No. 1-120/23
Thomas Creek

Motor Vehicle Closed Areas
Year Round Motor Vehicle Closed Area
except on existing roads and trails

-  Year Round Motor Vehicle Closed Area
except on existing roads and trails
-  Wildlife Management Unit
-  Provincial Park / Protected Area / Ecological Reserve
-  Regional or Local Park
-  Wildlife Management Area / Conservation Area
-  Private Land*

*Land ownership is a visual representation of land parcels in Dueshlip BC.
Consult the Land Title and Survey Authority for current information on land ownership.

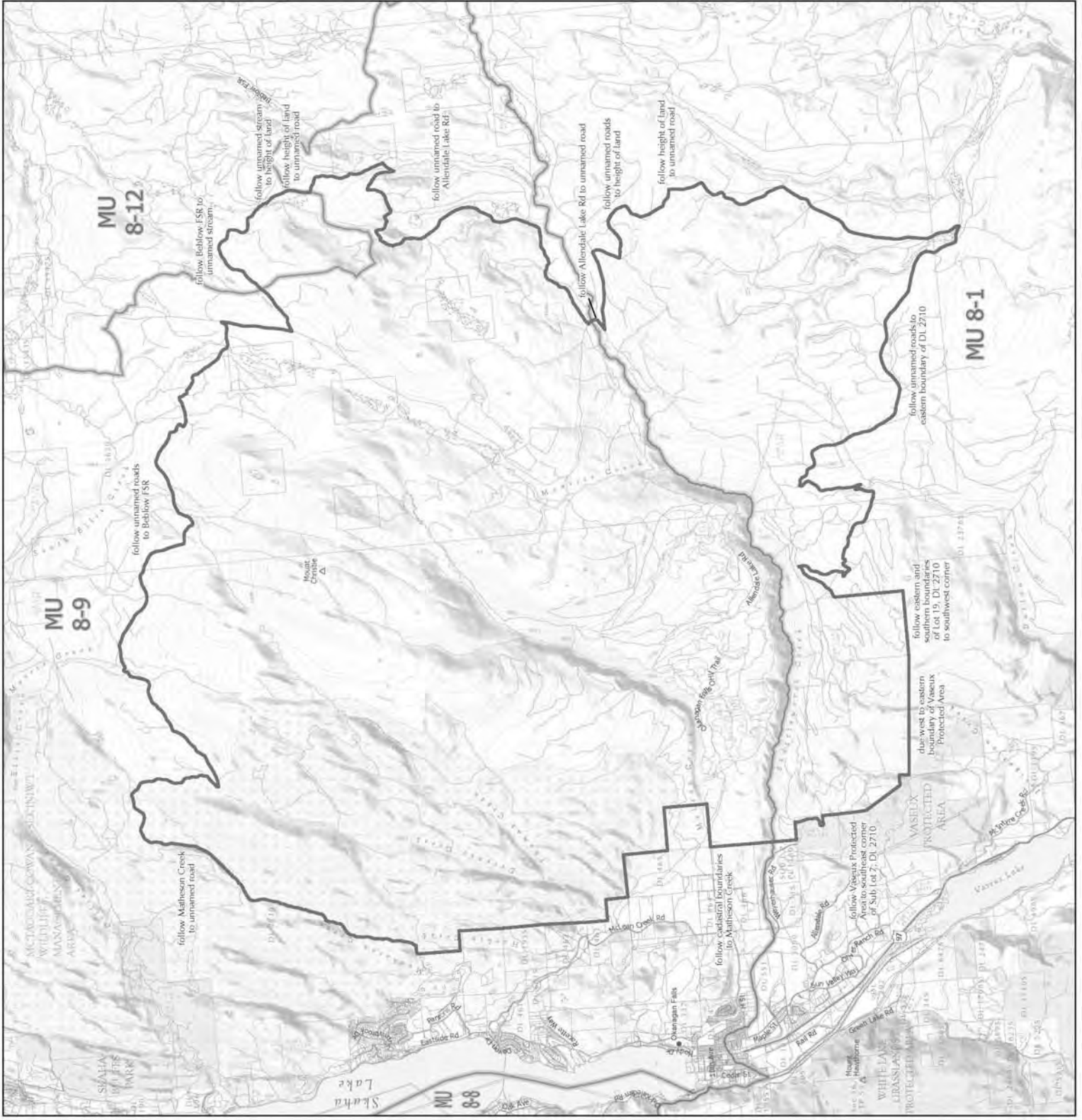
The map is a georeferenced PDF that can be imported into mobile hardware such as a
smartphone or tablet for viewing in field print applications.

Scale: 1:50,000



Intended plot size for this map is 22x17 inches

Produced for Wildlife and Habitat Branch
Produced by GeoBC on 2023-08-16



WILDLIFE ACT MOTOR VEHICLE PROHIBITION REGULATION

Map No. 1-121/23
Lytton Creek and George Road

Motor Vehicle Closed Area
Year Round Motor Vehicle Closed Area
except on existing roads and trails
except on existing roads and trails

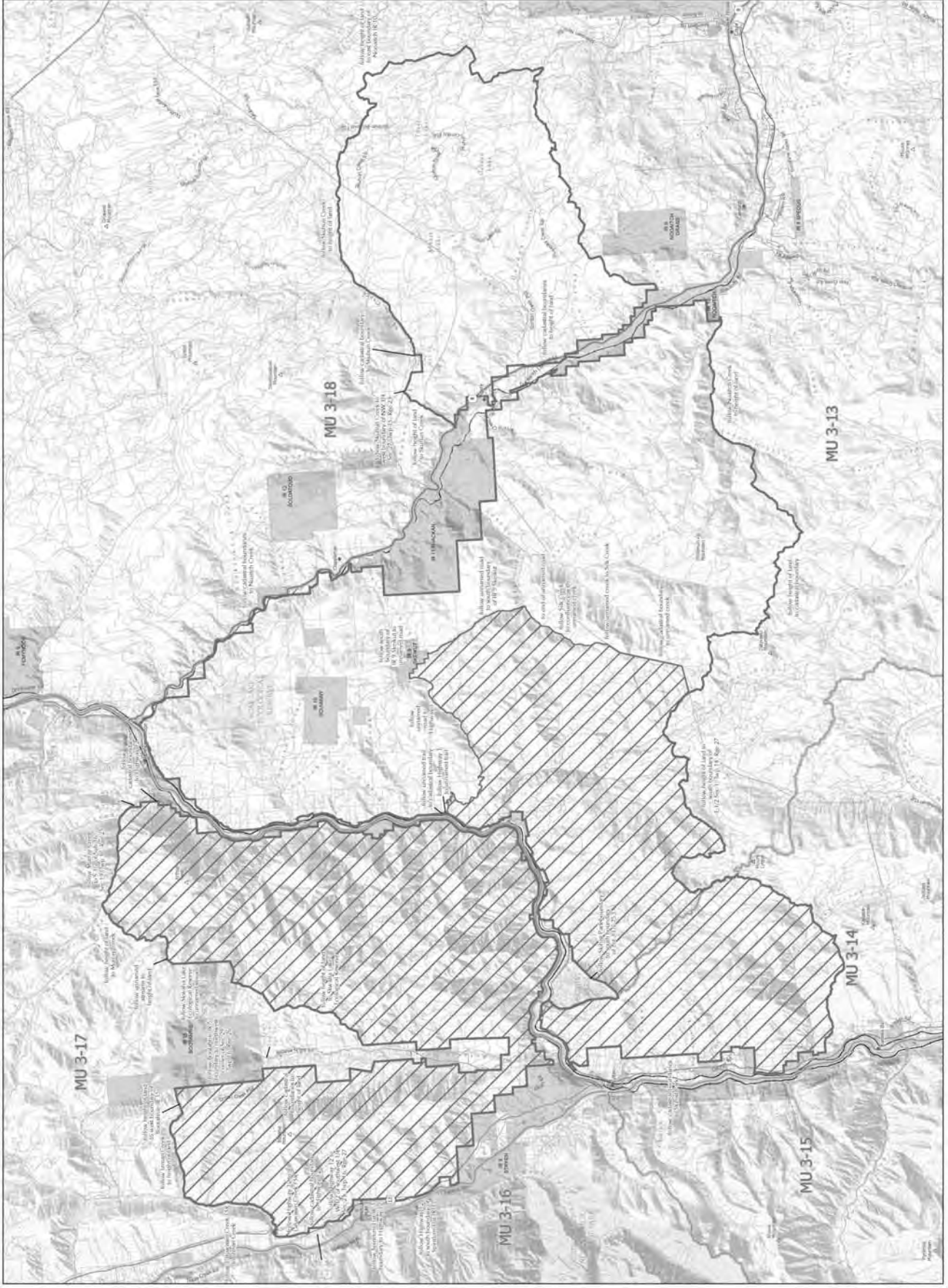
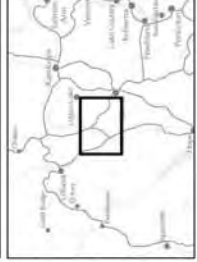
- Year Round Motor Vehicle Closed Area
- Motor Vehicle Closed Area
- Off Road Closed Area
- Wildlife Management Unit
- Indian Reserve
- Provincial Park / Historical Site / Biological Reserve
- Regional or Local Park
- Private Land
- Private Open Year Round

This map is a preliminary map for the proposed motor vehicle prohibition under s. 4 of the Wildlife Act. It is not intended to be used as a legal document. It is subject to change without notice. It is not intended to be used as a legal document. It is subject to change without notice.

Scale: 1:50,000

Map No. 1-121/23

Map No. 1-121/23



WILDLIFE ACT MOTOR VEHICLE PROHIBITION REGULATION

Map No. 1-122/23
July Mountain

Motor Vehicle Closed Area
Year Round Motor Vehicle Closed Area
except on existing roads and trails

- Year Round Motor Vehicle Closed Area except on existing roads and trails
- Wildlife Management Unit
- Provincial Park / Protected Area / Ecological Reserve
- Private Land

This map is a simplified version of the Motor Vehicle Closed Area map published under the Wildlife Act. It does not show all the details of the Motor Vehicle Closed Areas. It is intended for general information only. For more information, please contact the Ministry of Environment and Climate Change, 1000 Burrard Street, Vancouver, BC V6Z 1G6.

Scale: 1:60,000


1:60,000

Intended for use for this map is 5622 inches

Printed on 100% recycled paper with 50% recycled content

Produced by British Columbia Parks and Recreation

© 2023 British Columbia Parks and Recreation



**WILDLIFE ACT
MOTOR VEHICLE
PROHIBITION REGULATION**

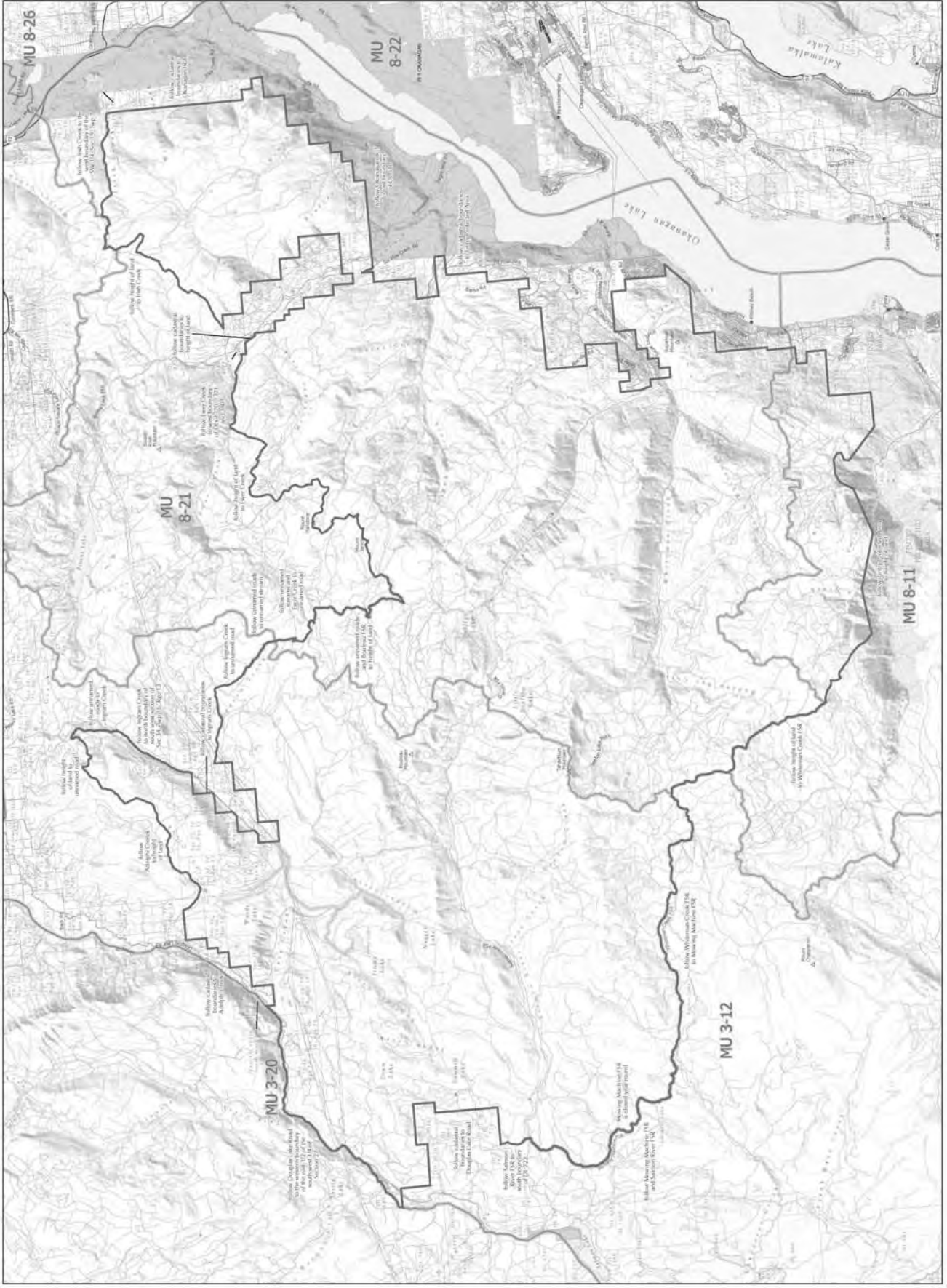
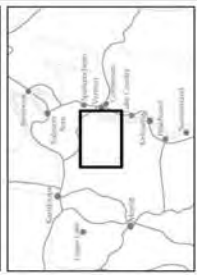
Map No. 1-123/23
White Rock Lake

Motor Vehicle Closed Area
Closed Year Round

- Motor Vehicle Prohibition Area (Closed Year Round)
- Wildlife Management Unit
- Indian Reserve
- Provincial Park / Provincial Area / Ecological Reserve
- Provincial Park / Provincial Area / Ecological Reserve
- Private Land *
- Road Open Year Round
- Road Closed Year Round

This map is a simplified version of the 1:50,000 scale map of the area. It is not intended to be used as a legal document. It is intended to provide a general overview of the area. It is not intended to be used as a legal document. It is intended to provide a general overview of the area.

Scale: 1:50,000
Intended for use for this map is 1:50,000
Intended for use for this map is 1:50,000
Intended for use for this map is 1:50,000



WILDLIFE ACT MOTOR VEHICLE PROHIBITION REGULATION

Map No. 1-124/23
McKay Creek

Motor Vehicle Closed Area
Year Round Motor Vehicle Closed Area
except on existing roads and trails

- Year Round Motor Vehicle Closed Area
- Motor Vehicle Closed Area
- Wildlife Management Unit
- Indian Reserve
- Provincial Park / Provincial Area / Ecological Reserve
- Private Land

This map is a simplified representation of the land parcels in the McKay Creek area. It is not intended to be used as a legal document. For more information, please contact the Ministry of Forests, Lands, Natural Heritage and Heritage.

Scale: 1:100,000
Intended for use for this map is 34x22 inches
Printed on: 300gsm paper with 100% recycled content
Produced by: British Columbia Ministry of Forests, Lands, Natural Heritage and Heritage



**WILDLIFE ACT
MOTOR VEHICLE
PROHIBITION REGULATION**

Map No. 1-125/23
Sustut River, Johansen Lake and Moose Valley

Moose Vehicle Closure Area
Closed Year Round
Seasonal closure (various dates January 1 to December 31)

- Moose Vehicle Prohibition Area (Closed Year Round)
- Wildlife Management Unit
- Wildlife Management Unit
- Indian Reserve
- Provincial Park / Protected Area / Ecological Reserve
- Private Land *
- Road/Closed Year Round

This map is a digital elevation model (DEM) derived from satellite imagery with a resolution of 30m. It is not a true elevation map. It is intended for use in the context of the Wildlife Act and the Motor Vehicle Prohibition Regulation. It is not intended for use in any other context. It is not intended for use in any other context. It is not intended for use in any other context.

Scale: 1:250,000

Horizontal distance scale: 0 to 10 Kilometers

Vertical distance scale: 0 to 1000 Meters

Projection: UTM Zone 12N, Datum: NAD83, Units: Meters

Prepared by: BC Wildfish and Aquatic Sciences
Date: 2023-01-12



**WILDLIFE ACT
MOTOR VEHICLE
PROHIBITION REGULATION**

Map No. 2-1/23
Valleau Creek

Motor Vehicle Hunting Closed Areas
Closed Year Round

-  Motor Vehicle Prohibition Area (Closed Year Round)
-  Wildlife Management Unit
-  Provincial Park / Protected Area / Ecological Reserve
-  Private Land *

This map is a simplified representation of the Motor Vehicle Hunting Closed Areas. It is not intended to be used as a legal document. For more information on the Motor Vehicle Hunting Closed Areas, please refer to the Motor Vehicle Hunting Closed Areas Regulation. *Private Land is indicated by a dotted pattern on this map. It is not intended to be used as a legal document. For more information on Private Land, please refer to the Private Land Act.

Scale: 1:50,000

Intended for use for this map is 50,000 inches
Provincial Park / Protected Area / Ecological Reserve
Private Land *






W I L D L I F E A C T M O T O R V E H I C L E P R O H I B I T I O N R E G U L A T I O N

Map No. 2-2/23

Iron Creek and Lime Creek

Motor Vehicle Hunting Closed Areas
Closed April 1 to June 30 and September 1 to February 28
(February 29 in a leap year)

-  Motor Vehicle Prohibition Area (Closed Seasonally)
-  Wildlife Management Unit
-  Private Land *


*This map is a georeferenced PDF that can be imported into mobile hardware such as a smartphone or tablet for viewing in field party applications.

*Land ownership is a visual representation of land parcels in Dueshlag BC. Consult the Land Title and Survey Authority for current information on land ownership.



Intended plate size for this map is 22x17 inches



Produced for Wildlife and Habitat Branch
Produced by GeoBC on 2023/07/31



W I L D L I F E A C T M O T O R V E H I C L E P R O H I B I T I O N R E G U L A T I O N

Map No. 2-3/23
Elk Creek

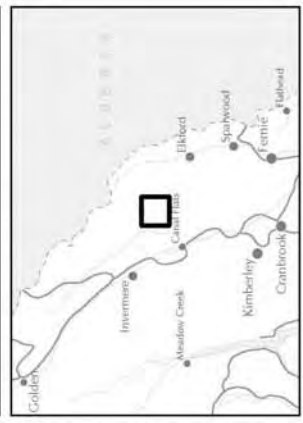
Motor Vehicle Hunting Closed Areas
Closed April 1 to June 30 and September 1 to February 28
(February 29 in a leap year)

 Motor Vehicle Prohibition Area (Closed Seasonally)
 Wildlife Management Unit

The map is a georeferenced PDF that can be imported into mobile hardware such as a smartphone or tablet for viewing in third party applications.
*Land ownership is a visual representation of land parcels in DrexelMap BC.
Contact the Land Title and Survey Authority for current information on land ownership.

Scale: 1:50,000
Kilometers
0 5

Intended plot size for this map is 22x17 inches
Produced for Wildlife and Habitat Branch
Produced by GeoBC on 2023-07-31



W I L D L I F E A C T M O T O R V E H I C L E P R O H I B I T I O N R E G U L A T I O N

Map No. 24/23
Fenwick Creek

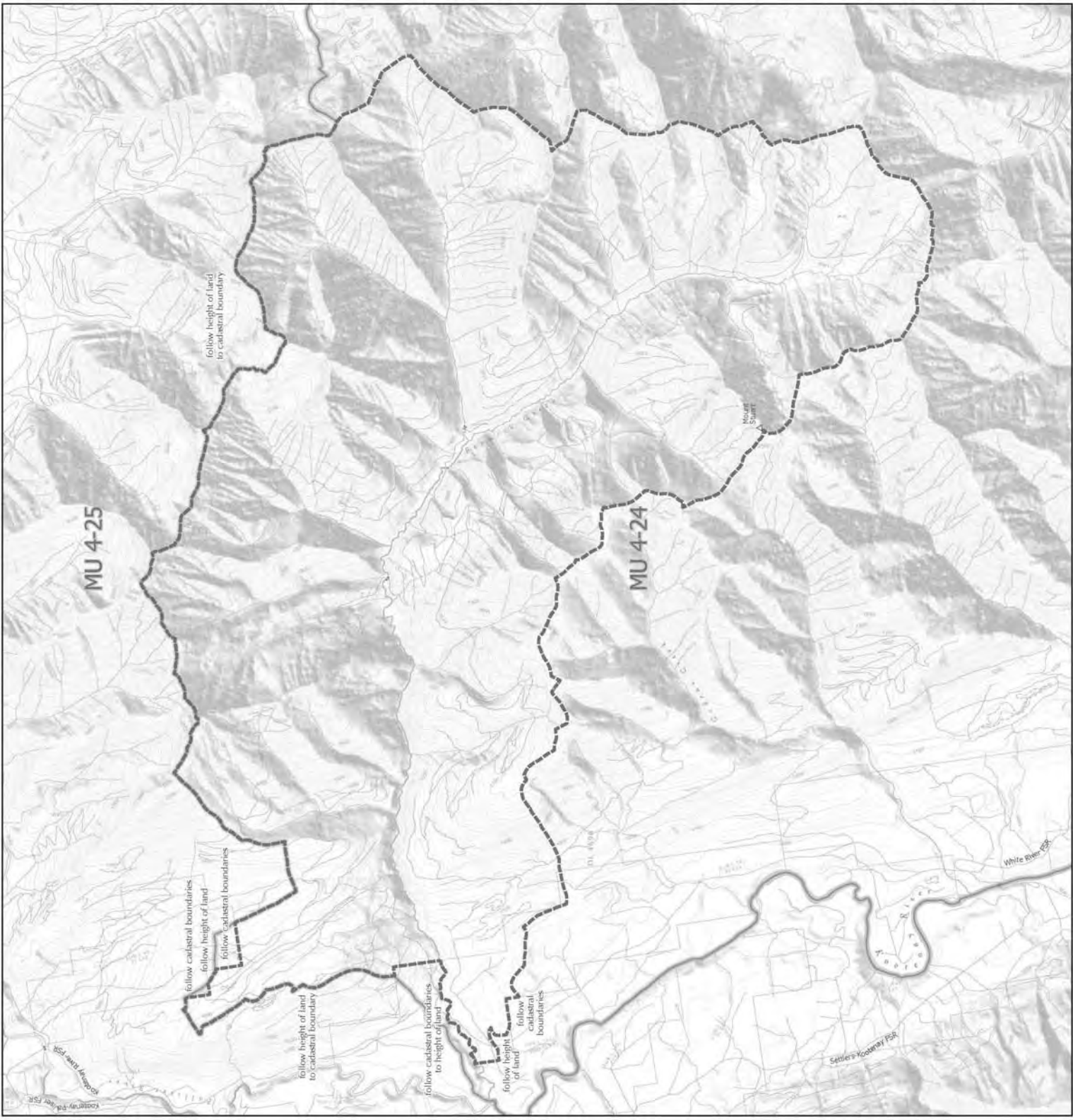
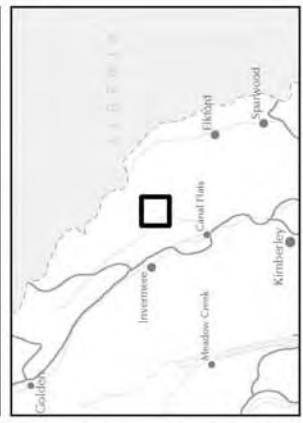
Motor Vehicle Hunting Closed Areas
Closed April 1 to June 30 and September 1 to February 28
(February 29 in a leap year)

 Motor Vehicle Prohibition Area (Closed Seasonally)
 Wildlife Management Unit

The map is a georeferenced PDF that can be imported into mobile hardware such as a smartphone or tablet for viewing in field party applications.
*Land ownership is a visual representation of land parcels in DuesMap BC.
Contact the Land Title and Survey Authority for current information on land ownership.

Scale: 1:45,000
0 4.5
Kilometers




Intended plot size for this map is 22x17 inches
Produced for Wildlife and Habitat Branch
Produced by GeoBC on 2023-07-31



W I L D L I F E A C T M O T O R V E H I C L E P R O H I B I T I O N R E G U L A T I O N

Map No. 2-7/23
Quinn Creek

Motor Vehicle Hunting Closed Areas
Closed April 1 to June 30 and September 1 to February 28
(February 29 in a leap year)

-  Motor Vehicle Prohibition Area (Closed Seasonally)
-  Wildlife Management Unit
-  Provincial Park / Protected Area / Ecological Reserve

The map is a georeferenced PDF that can be imported into mobile hardware such as a smartphone or tablet for viewing in third party applications.
*Land ownership is a visual representation of land parcels in Duxford BC.
Contact the Land Title and Survey Authority for current information on land ownership.






Intended plot size for this map is 22x17 inches
Produced for Wildlife and Habitat Branch
Produced by GeoBC on 2023/07/31



W I L D L I F E A C T M O T O R V E H I C L E P R O H I B I T I O N R E G U L A T I O N

Map No. 2-8/23
Coyote Creek

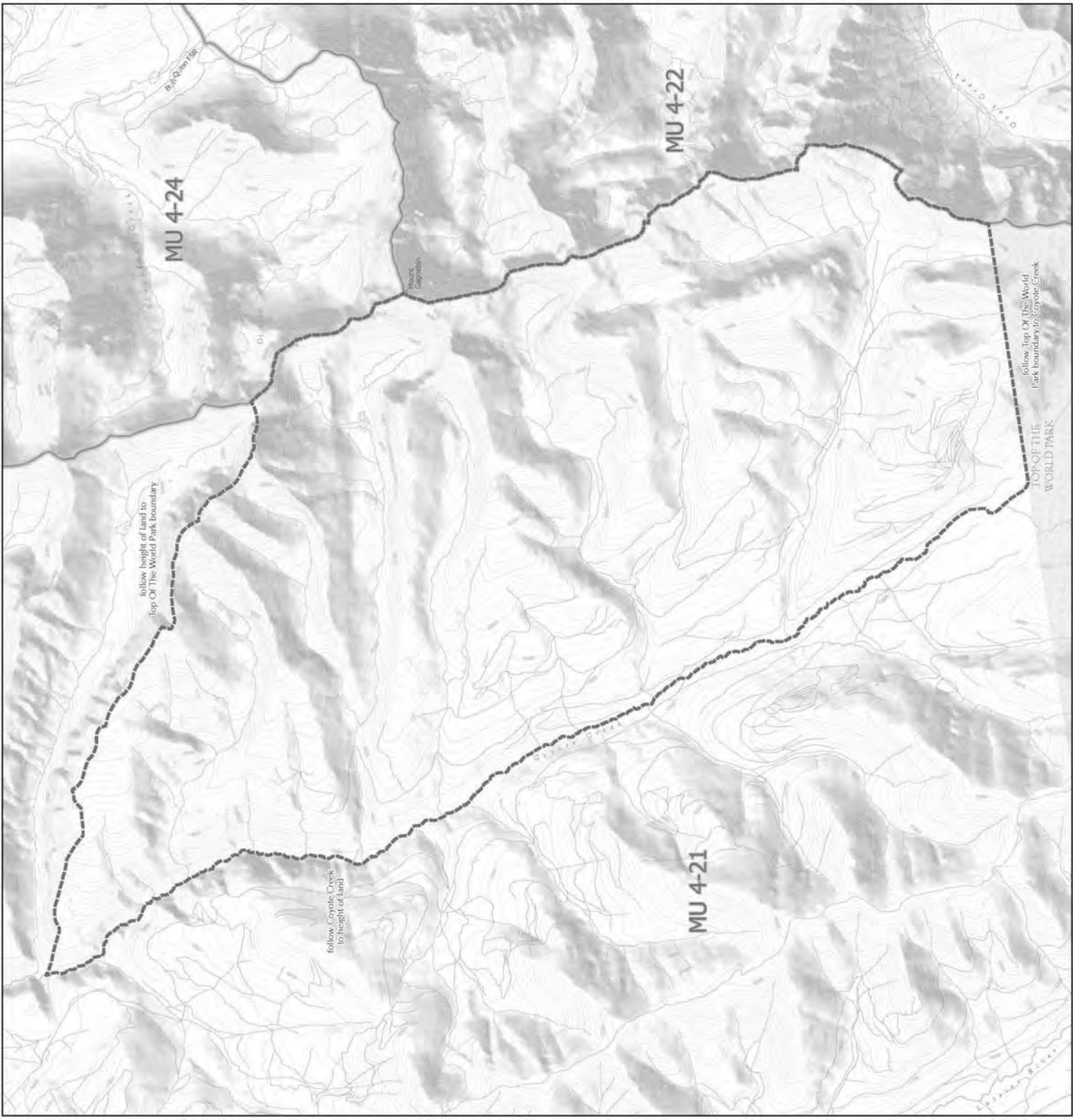
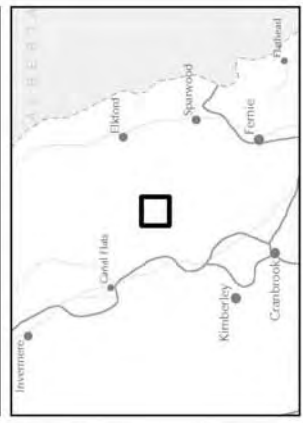
Motor Vehicle Hunting Closed Areas
Closed April 1 to June 30 and September 1 to February 28
(February 29 in a leap year)

-  Motor Vehicle Prohibition Area (Closed Seasonally)
-  Wildlife Management Unit
-  Provincial Park / Protected Area / Ecological Reserve

The map is a georeferenced PDF that can be imported into mobile hardware such as a smartphone or tablet for viewing in field print applications.
*Land ownership is a visual representation of land parcels in PaveMap BC.
Contact the Land Title and Survey Authority for current information on land ownership.

Scale: 1:30,000
Kilometres
0 3





Intended plot size for this map is 22x17 inches
Produced for Wildlife and Habitat Branch
Produced by GeoBC on 2023-07-31



W I L D L I F E A C T M O T O R V E H I C L E P R O H I B I T I O N R E G U L A T I O N

Map No. 29/23
Blackfoot Creek

Motor Vehicle Hunting Closed Areas
Closed April 1 to June 30 and September 1 to February 28
(February 29 in a leap year)

-  Motor Vehicle Prohibition Area (Closed Seasonally)
-  Wildlife Management Unit
-  Provincial Park / Protected Area / Ecological Reserve
-  Private Land *

The map is a georeferenced PDF that can be imported into mobile hardware such as a smartphone or tablet for viewing in field party applications.

*Land ownership is a visual representation of land parcels in Dueschlag BC. Contact the Land Title and Survey Authority for current information on land ownership.

Scale: 1:60,000

0  Kilometers





Intended plot size for this map is 22x17 inches
Produced for Wildlife and Habitat Branch
Produced by GeoBC on 2023-07-31



W I L D L I F E A C T M O T O R V E H I C L E P R O H I B I T I O N R E G U L A T I O N

Map No. 2-10/23
Little Sand Creek

Motor Vehicle Hunting Closed Areas
Closed April 1 to June 30 and September 1 to February 28
(February 29 in a leap year)

-  Motor Vehicle Prohibition Area (Closed Seasonally)
-  Wildlife Management Unit
-  Private Land *
-  Roads Open Year Round

*This map is a georeferenced PDF that can be imported into mobile hardware such as a smartphone or tablet for viewing in field print applications.

*Land ownership is a visual representation of land parcels in PaveMap BC. Contact the Land Title and Survey Authority for current information on land ownership.

Scale: 1:25,000



Intended plot size for this map is 22x17 inches

Produced for Wildlife and Habitat Branch
Produced by GeoBC on 2023-07-31

