

PROVINCE OF BRITISH COLUMBIA
REGULATION OF THE MINISTER OF WATER, LAND
AND RESOURCE STEWARDSHIP

Wildlife Act

Ministerial Order No. M36

I, Nathan Cullen, Minister of Water, Land and Resource Stewardship, order that, effective March 1, 2024, the Public Access Prohibition Regulation, B.C. Reg. 187/2003, is amended as set out in the attached Appendix.

February 8, 2024

Date



Minister of Water, Land and Resource Stewardship

(This part is for administrative purposes only and is not part of the Order.)

Authority under which Order is made:

Act and section: *Wildlife Act*, R.S.B.C. 1996, c. 488, ss. 108 and 109

Other: M256/2003

R10544137

APPENDIX

1 Section 1 of the Public Access Prohibition Regulation, B.C. Reg. 187/2003, is repealed and the following substituted:

Definitions

- 1** In this regulation:
- “motor vehicle”** has the same meaning as in the Motor Vehicle Prohibition Regulation;
 - “M.U.”** or **“management unit”** means an area designated as a management unit by the Management Unit Regulation.

2 Sections 2, 3, 4, 6 and 7 are repealed.

3 Section 10 is repealed and the following substituted:






Baynes Lake

- 10** (1) In this section:
- “map”** means the attached map titled Baynes Lake Public Access Prohibited Area and dated March 26, 2021;
 - “prohibited area”** means that portion of Management Unit 4-22 outlined in orange on the map, other than the portion of that Management Unit that is
 - (a) the unsurveyed portion of Parcel 1, District Lot 132, Kootenay District, Explanatory Plan DD5116, containing approximately 0.433 hectares, and
 - (b) tenured under the *Land Act* to Castle Rock Enterprises Inc., file 44003970.
 - (2) A person commits an offence if the person uses or operates a motor vehicle in the prohibited area other than on Waldo Cove Road.
 - (3) Subject to subsection (4), a person commits an offence if, during the period April 15 to July 15,
 - (a) the person accesses the prohibited area by air, or
 - (b) the person accesses the prohibited area by land or water for any purpose other than using the boat launch shown highlighted in pink on the map.
 - (4) The prohibitions in subsection (3) (a) and (b) do not apply in the portion of the prohibited area that is
 - (a) Beach Area #1, District Lot 132, Explanatory Plan DD.R20629, or
 - (b) Beach Area #2, District Lot 132, Explanatory Plan DD.R20628.
 - (5) A person commits an offence if, during the period April 1 to July 31, the person accesses the prohibited area with a dog that is not under the direct control of a person and restrained by a leash not longer than 2 metres.

WILDLIFE ACT PUBLIC ACCESS PROHIBITION REGULATION

Baynes Lake Public Access Prohibited Area

Closed Year Round

-  Public Access Prohibition Area
-  Wildlife Management Unit
-  Provincial Park / Protected Area / Ecological Reserve
-  Private Land *
-  Boat Launch Open June 1 - October 31 for the purpose of vessel launch

This map represents the area which prohibits public access. For other boundary information including, but not limited to, motor vehicle prohibitions, LEH zones, management unit boundaries, and no hunting/shooting areas, refer to the appropriate regulations.

These maps are a georeferenced PDF so that it can be imported into mobile hardware such as a smartphone or tablet for viewing in third party applications.

*Land ownership is a visual representation of land parcels in ParcelMap BC. Contact the Land Title and Survey Authority for current information on land ownership.

Scale: 1:8,000



Intended plot size for this map is 22x17 inches

Produced for: Wildlife and Habitat Branch
Produced by: GeoBC on 2021-03-26

