


PROVINCE OF BRITISH COLUMBIA
ORDER OF THE MINISTER OF
FORESTS, LANDS AND NATURAL RESOURCE OPERATIONS

Ministerial Order No. M 007

This order is given under the authority of section 32 of the Environmental Protection and Management Regulation (B.C. Reg. 200/2010) under the *Oil and Gas Activities Act*.

1. I, Steve Thomson, Minister of Forests, Lands and Natural Resource Operations, being satisfied that the areas meet the purposes of providing old seral stage forest representation, order that the areas contained in the attached Schedule A map are established as old-growth management areas for the purposes of the Environmental Protection and Management Regulation.



Minister of Forests, Lands and Natural
Resource Operations (or Minister's Delegate)


Jan / 8 / 2014
Date

Dale Morgan, Regional Executive Director
Printed Name and Title (if Minister's Delegate)

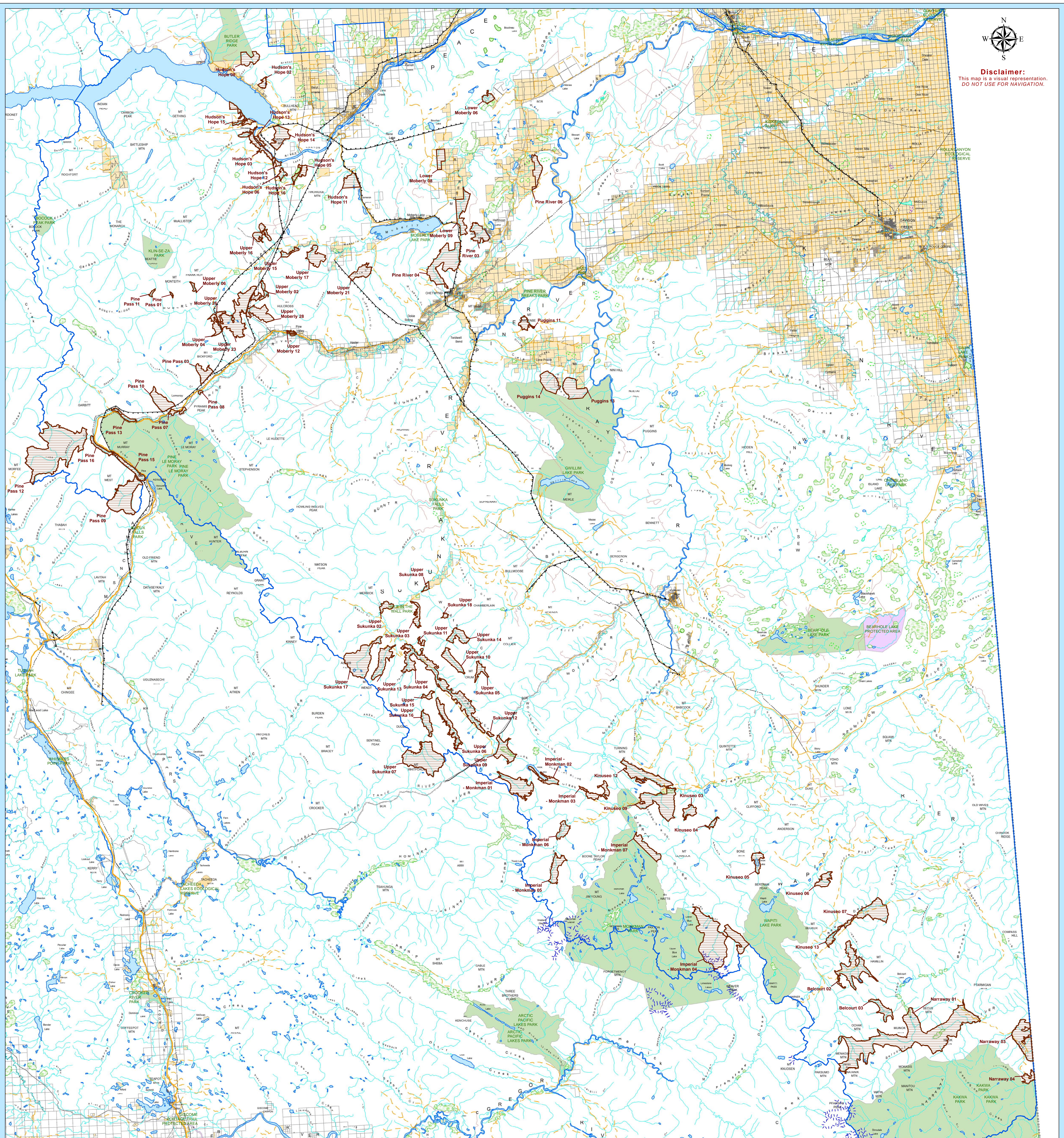
(This part is for administrative purposes only and is not part of the Order)

Authority under which Order is made:

Regulation and section: Environmental Protection and Management Regulation, s. 32



Disclaimer:
This map is a visual representation.
DO NOT USE FOR NAVIGATION.



Schedule A: Old Growth Management Areas

Legend

- OGMAs
- Provincial Parks
- South Peace Project
- Ecological Reserves
- Protected
- Integrated Cadastral Fabric Outline
- Private Land (Surface)

Produced for:
**FLNR
Major Projects**



Produced by:
FLNR - Geospatial Services, Fort St. John



1:250,000
0 125 250 500 750 1,000
KM

Data Sources and Notes

Data located within the BC Geographic Warehouse:
South Peace Project Area - WHSE_ADMIN_BOUNDARIES.FADM_TSA
Integrated Cadastral Fabric - WHSE_CADASTRE.CBM_CADASTRAL_FABRIC_PUB_SVV
Parks, Ecological Reserves and Protected Areas - WHSE_TANTALIS.TA_PARK_ECORES_PA_SVV

W:\srm\hr\arcproj\fs\P13_0021E_OGAA_OGMA\mxd\tier1_portrait_AnsiE.mxd
Projection/Datum: BC Albers/NAD83
Date Created: 2014/10/29

