


PROVINCE OF BRITISH COLUMBIA
ORDER OF THE LIEUTENANT GOVERNOR IN COUNCIL

Order in Council No. **164**, Approved and Ordered **MAR 29 2007**



Lieutenant Governor

Executive Council Chambers, Victoria

On the recommendation of the undersigned, the Lieutenant Governor, by and with the advice and consent of the Executive Council, orders that, effective April 15, 2007, the attached North American Gypsy Moth Eradication Regulation, 2007 is made.



Minister of Agriculture and Lands



Presiding Member of the Executive Council

(This part is for administrative purposes only and is not part of the Order.)

Authority under which Order is made:

Act and section:- Plant Protection Act, R.S.B.C. 1996, c. 365, ss. 3 (d) and 8

Other (specify):- _____

NORTH AMERICAN GYPSY MOTH ERADICATION REGULATION, 2007

Definitions

- 1 In this regulation:
- “**Btk**” means the bacterial insecticide *Bacillus thuringiensis* var. *kurstaki*;
 - “**spray eradication zone**” means an area referenced in column 1 of the Spray Eradication Table;
 - “**trap eradication zone**” means an area referenced in column 1 of the Trap Eradication Table;
 - “**gypsy moth**” means the North American gypsy moth.

Eradication of the gypsy moth

- 2 (1) Subject to subsection (2), an inspector may do the following in a spray eradication zone during the period set out in column 2 of the Spray Eradication Table opposite the spray eradication zone:
- (a) enter on land in order to carry out an activity referred to in paragraph (b) or (c);
 - (b) search for and remove gypsy moth eggs;
 - (c) apply Btk.
- (2) An inspector may apply Btk in a spray eradication zone only if
- (a) the application is done in accordance with the *Integrated Pest Management Act* and its regulations, and
 - (b) the inspector is licensed under that Act.
- (3) An inspector may do the following in a trap eradication zone during the period set out in column 2 of the Trap Eradication Table opposite the trap eradication zone:
- (a) enter on land in order to carry out an activity referred to in paragraph (b) or (c);
 - (b) search for gypsy moths;
 - (c) set or retrieve traps for gypsy moths.

Spray Eradication Table

Item	Column 1 Spray Eradication Zones	Column 2 Applicable Periods of Time
1	Cedar Hill Spray Eradication Zone (ground spray), comprising the area outlined in black on the map referenced as Cedar Hill Spray Eradication Zone (ground spray) in Appendix 1 to this regulation	April 15, 2007 to June 20, 2007
2	Colwood Spray Eradication Zone (ground spray), comprising the area outlined in black on the map referenced as Colwood Spray Eradication Zone (ground spray) in Appendix 1 to this regulation	April 15, 2007 to June 20, 2007

Spray Eradication Table

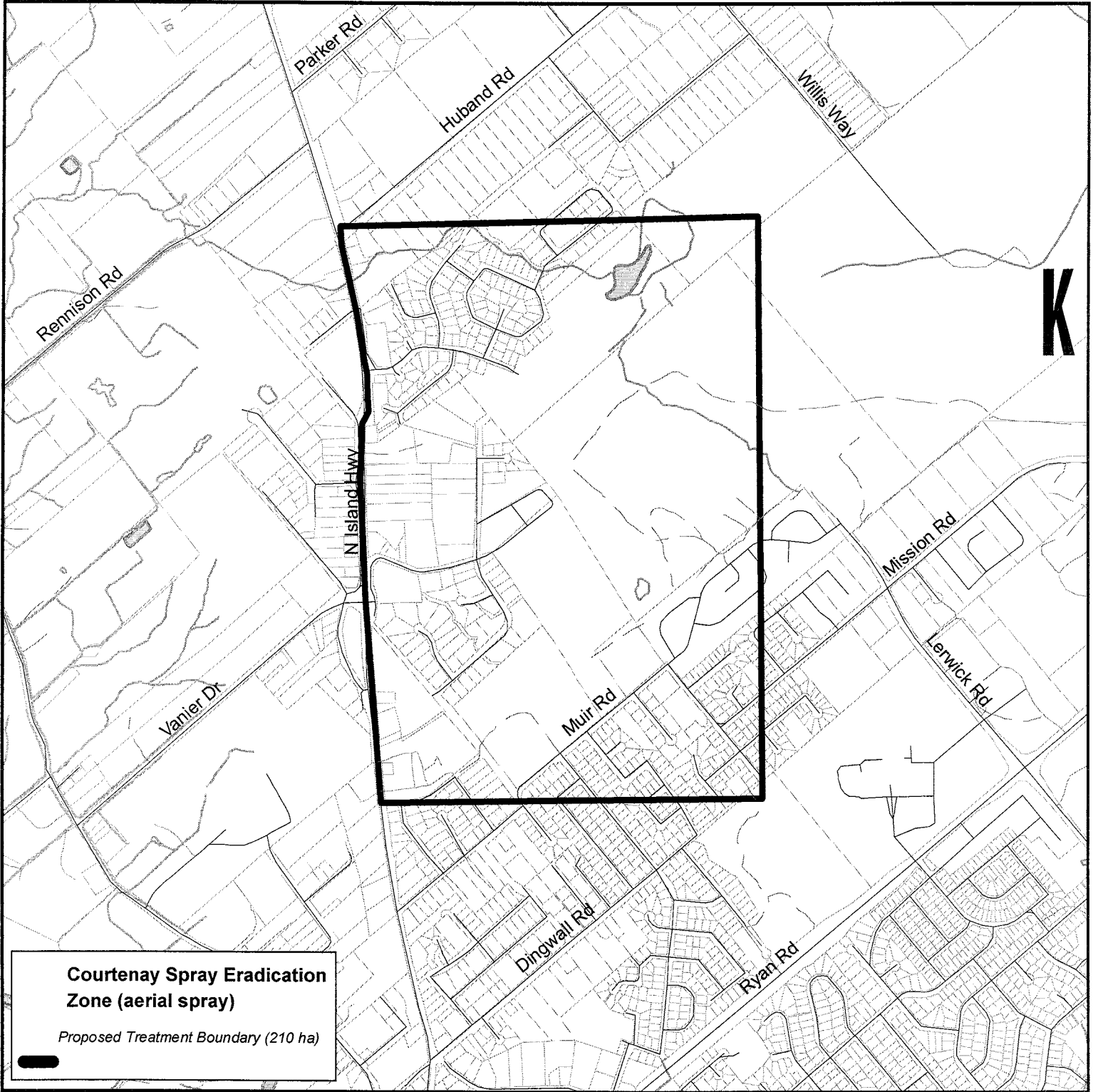
3	Courtenay Spray Eradication Zone (aerial spray), comprising the area outlined in black on the map referenced as Courtenay Spray Eradication Zone (aerial spray) in Appendix 1 to this regulation	April 15, 2007 to June 20, 2007
4	Saltspring Island Spray Eradication Zone (ground spray), comprising the area outlined in black on the map referenced as Saltspring Island Spray Eradication Zone (ground spray) in Appendix 1 to this regulation	April 15, 2007 to June 20, 2007

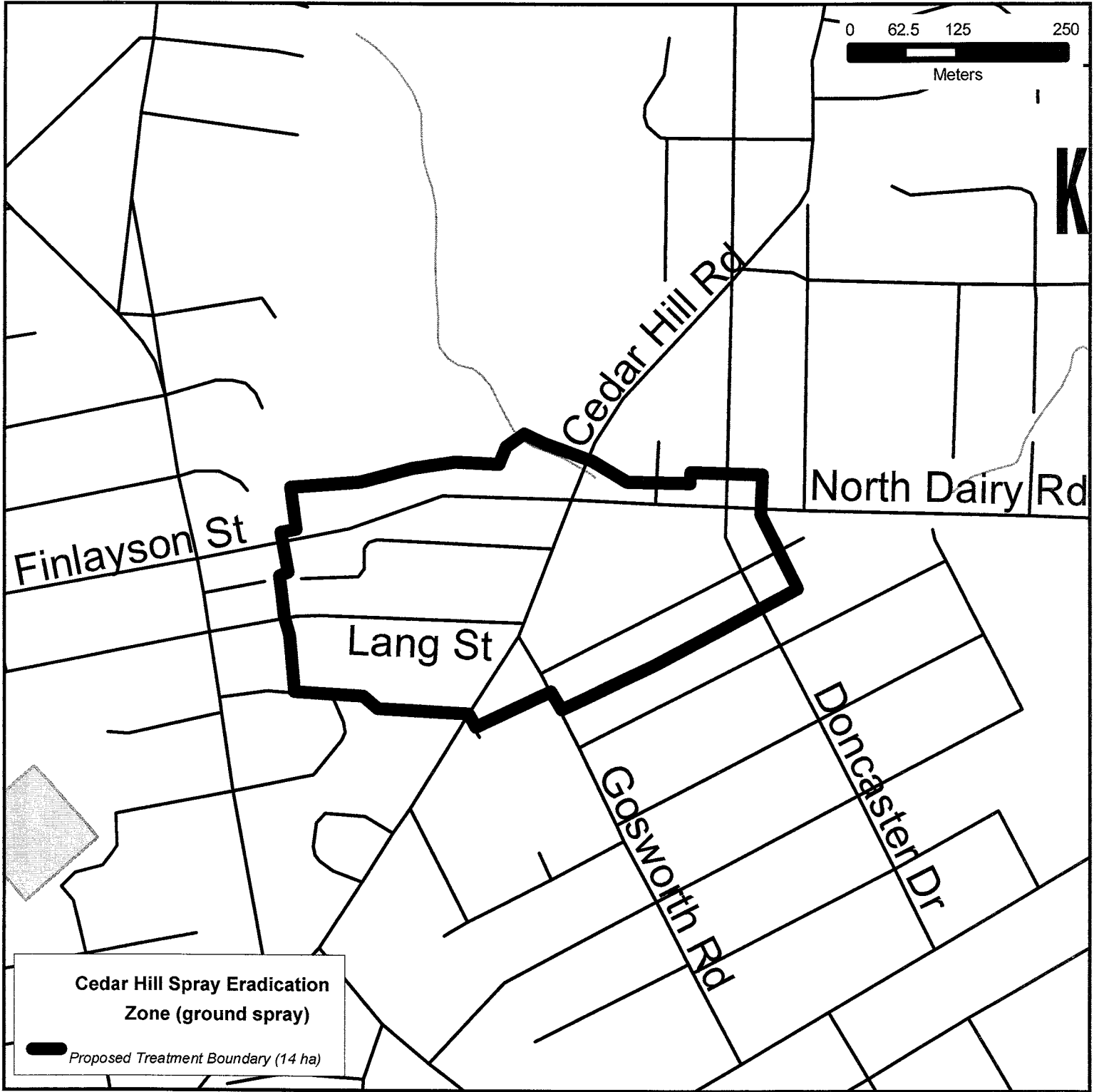
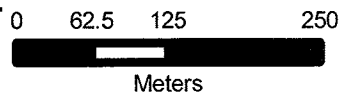
Trap Eradication Table

Item	Column 1 Trap Eradication Zones	Column 2 Applicable Periods of Time
1	Cedar Hill Trap Eradication Zone (mass trapping), comprising the area outlined in black on the map referenced as Cedar Hill Trap Eradication Zone (mass trapping) in Appendix 2 to this regulation	June 20, 2007 to Oct. 30, 2007
2	Colwood Trap Eradication Zone (mass trapping), comprising the area outlined in black on the map referenced as in Appendix 2 to this regulation	June 20, 2007 to Oct. 30, 2007
3	Ladysmith Trap Eradication Zone (mass trapping), comprising the area outlined in black on the map referenced as Ladysmith Trap Eradication Zone (mass trapping) in Appendix 2 to this regulation	June 20, 2007 to Oct. 30, 2007
4	Saltspring Island Trap Eradication Zone (mass trapping), comprising the area outlined in black on the map referenced as Saltspring Island Trap Eradication Zone (mass trapping) in Appendix 2 to this regulation	June 20, 2007 to Oct. 30, 2007
5	Sidney Trap Eradication Zone (mass trapping), comprising the area outlined in black on the map referenced as Sidney Trap Eradication Zone (mass trapping) in Appendix 2 to this regulation	June 20, 2007 to Oct. 30, 2007

APPENDIX 1

- 1 The following spray eradication zones are shown on the attached maps:
 - (a) Courtenay Eradication Zone (aerial spray);
 - (b) Cedar Hill Eradication Zone (ground spray);
 - (c) Colwood Eradication Zone (ground spray);
 - (d) Saltspring Island Eradication Zone (ground spray).





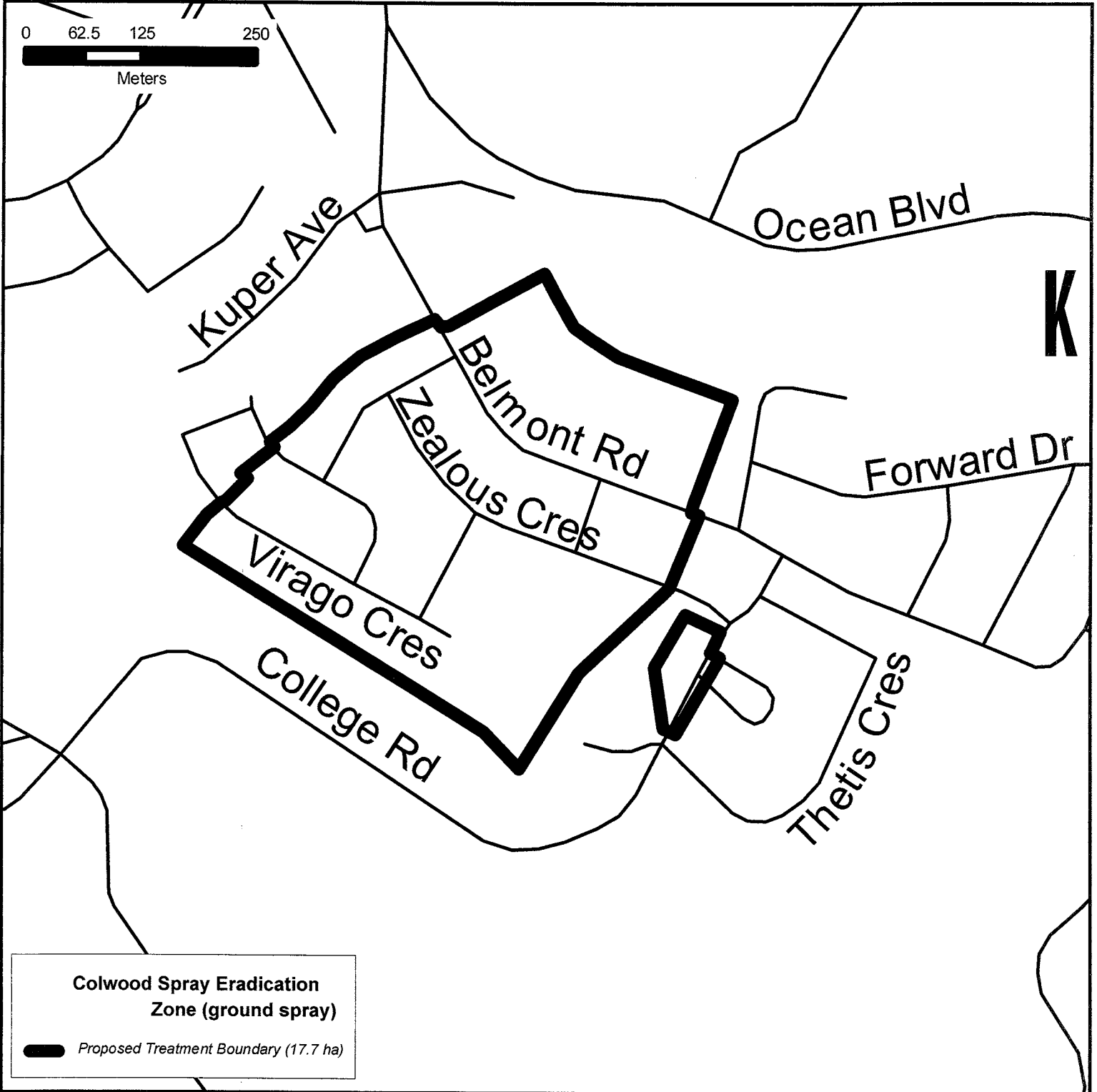
K

**Cedar Hill Spray Eradication
Zone (ground spray)**
— Proposed Treatment Boundary (14 ha)

0 62.5 125 250



Meters



0 100 200 400




Meters

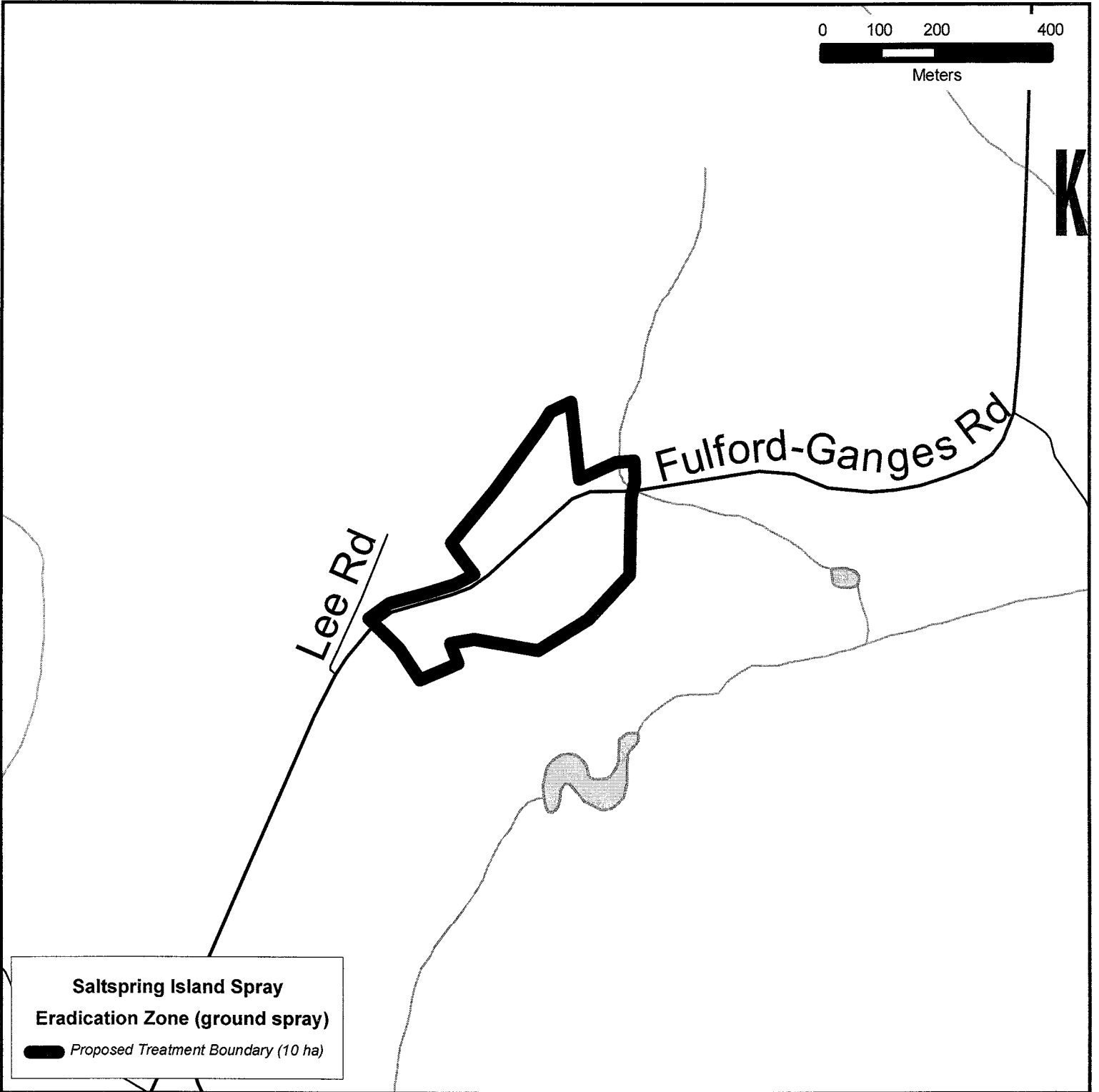
K

Lee Rd

Fulford-Ganges Rd

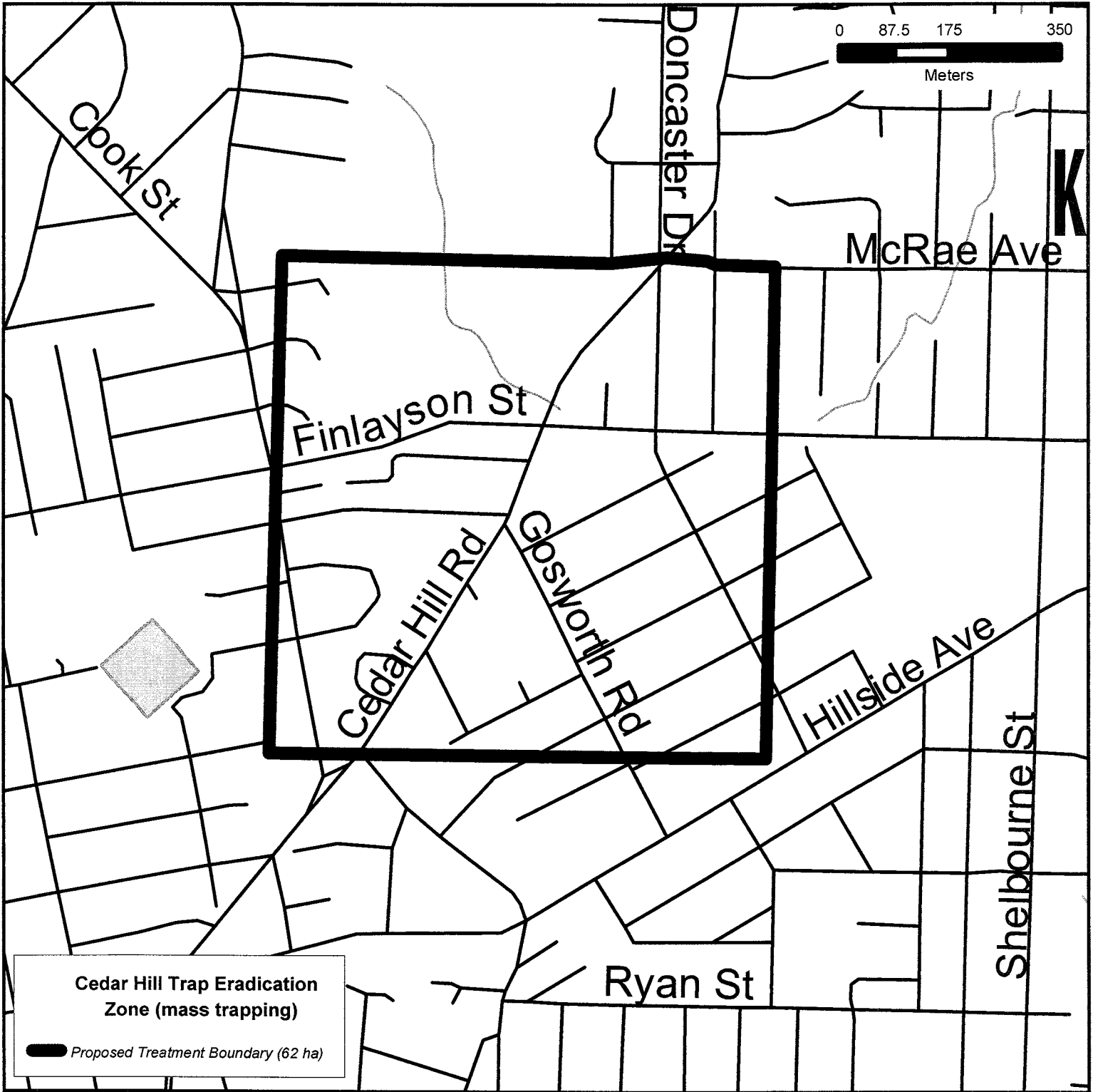
**Saltspring Island Spray
Eradication Zone (ground spray)**

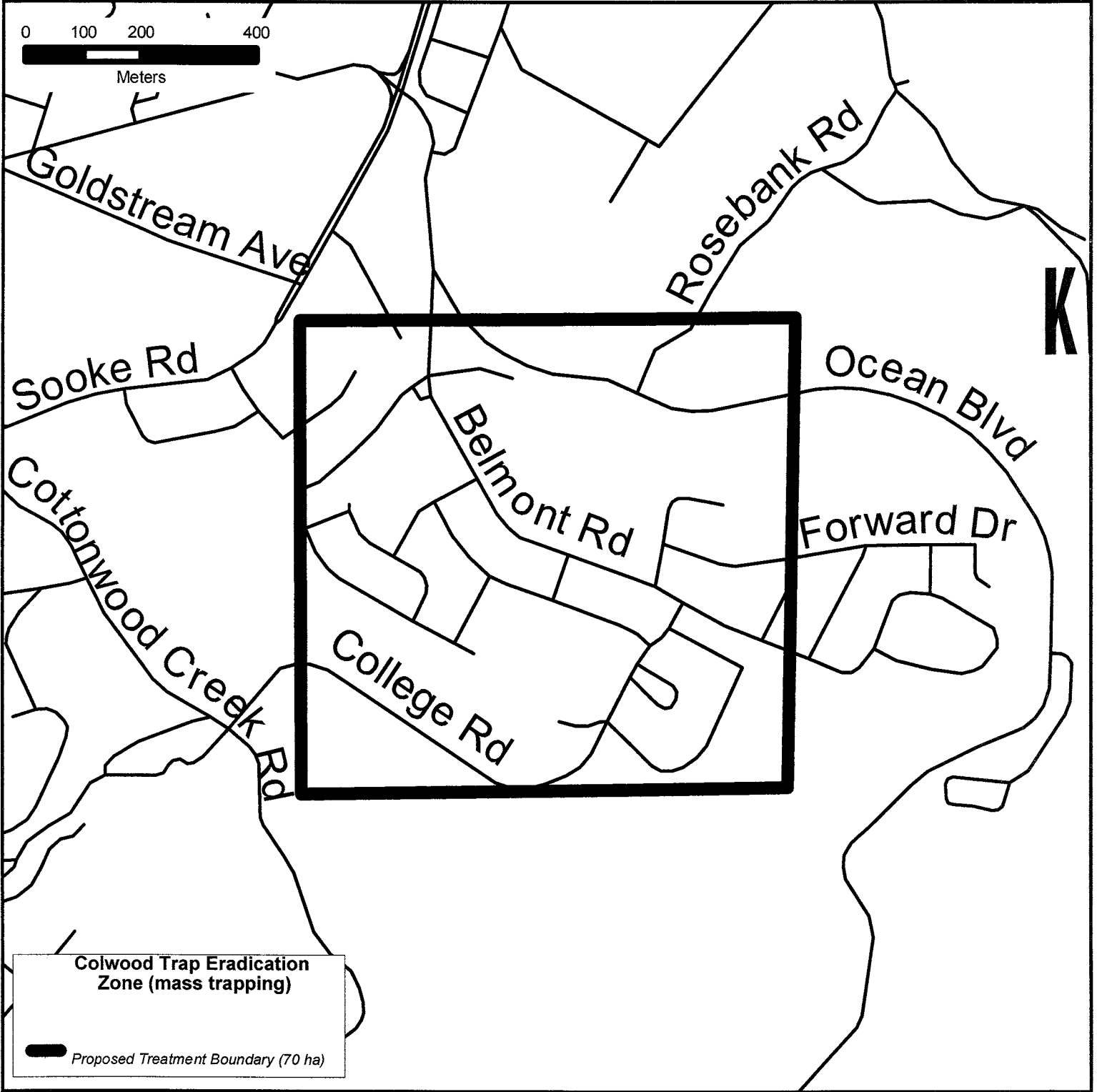
 *Proposed Treatment Boundary (10 ha)*



APPENDIX 2

- 1 The following trap eradication zones are shown on the attached maps:
 - (a) Cedar Hill Eradication Zone (mass trapping);
 - (b) Colwood Eradication Zone (mass trapping);
 - (c) Ladysmith Eradication Zone (mass trapping);
 - (d) Saltspring Island Eradication Zone (mass trapping);
 - (e) Sidney Eradication Zone (mass trapping).





0 100 200 400
Meters

Goldstream Ave

Rosebank Rd

Sooke Rd

Ocean Blvd

Cottonwood Creek Rd

Belmont Rd


Forward Dr

College Rd

K

**Colwood Trap Eradication
Zone (mass trapping)**

Proposed Treatment Boundary (70 ha)



Stuart Channel

K

Knudsen Rd

South Oyster School Rd

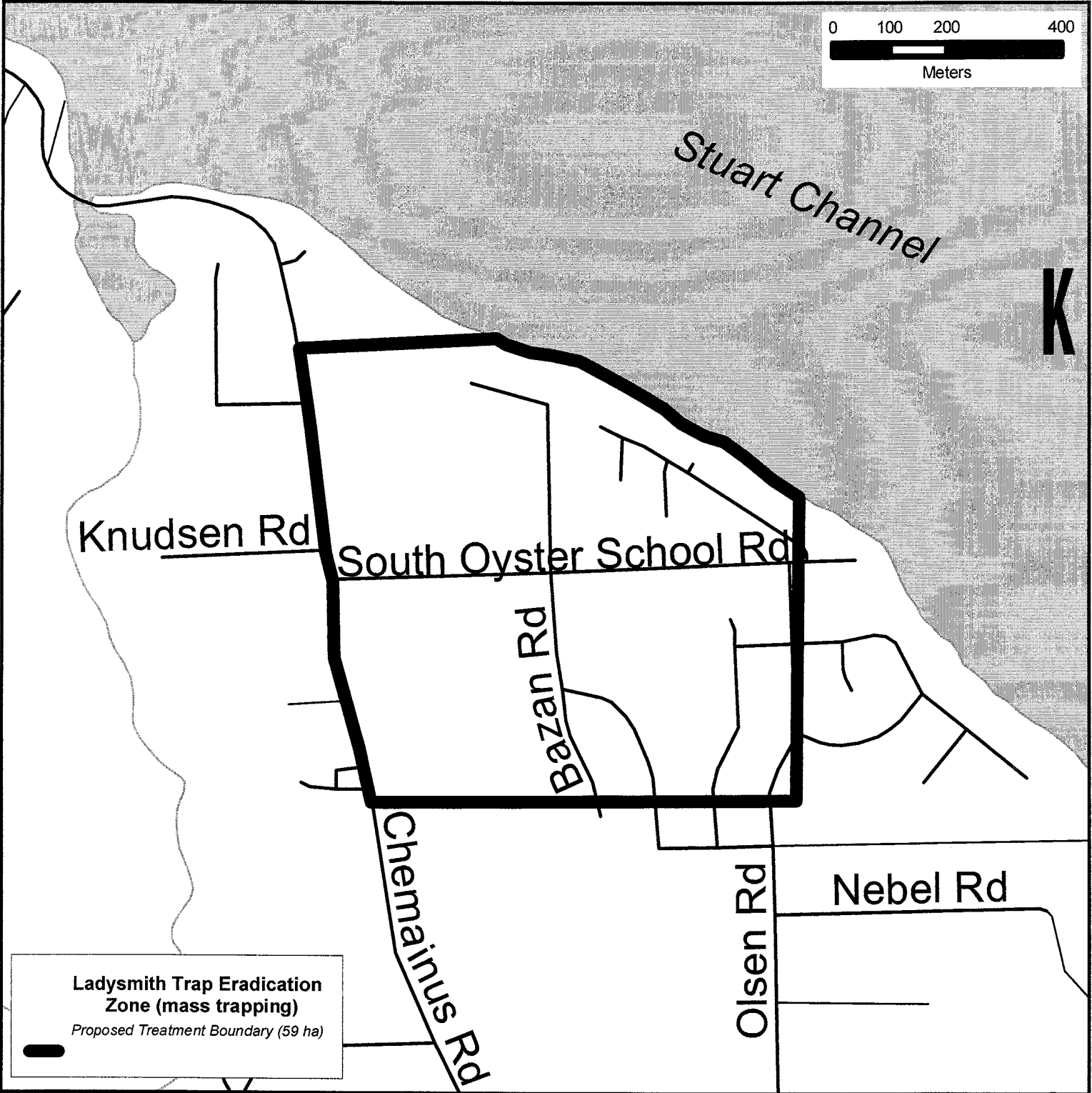
Bazan Rd

Chemainus Rd

Olsen Rd

Nebel Rd

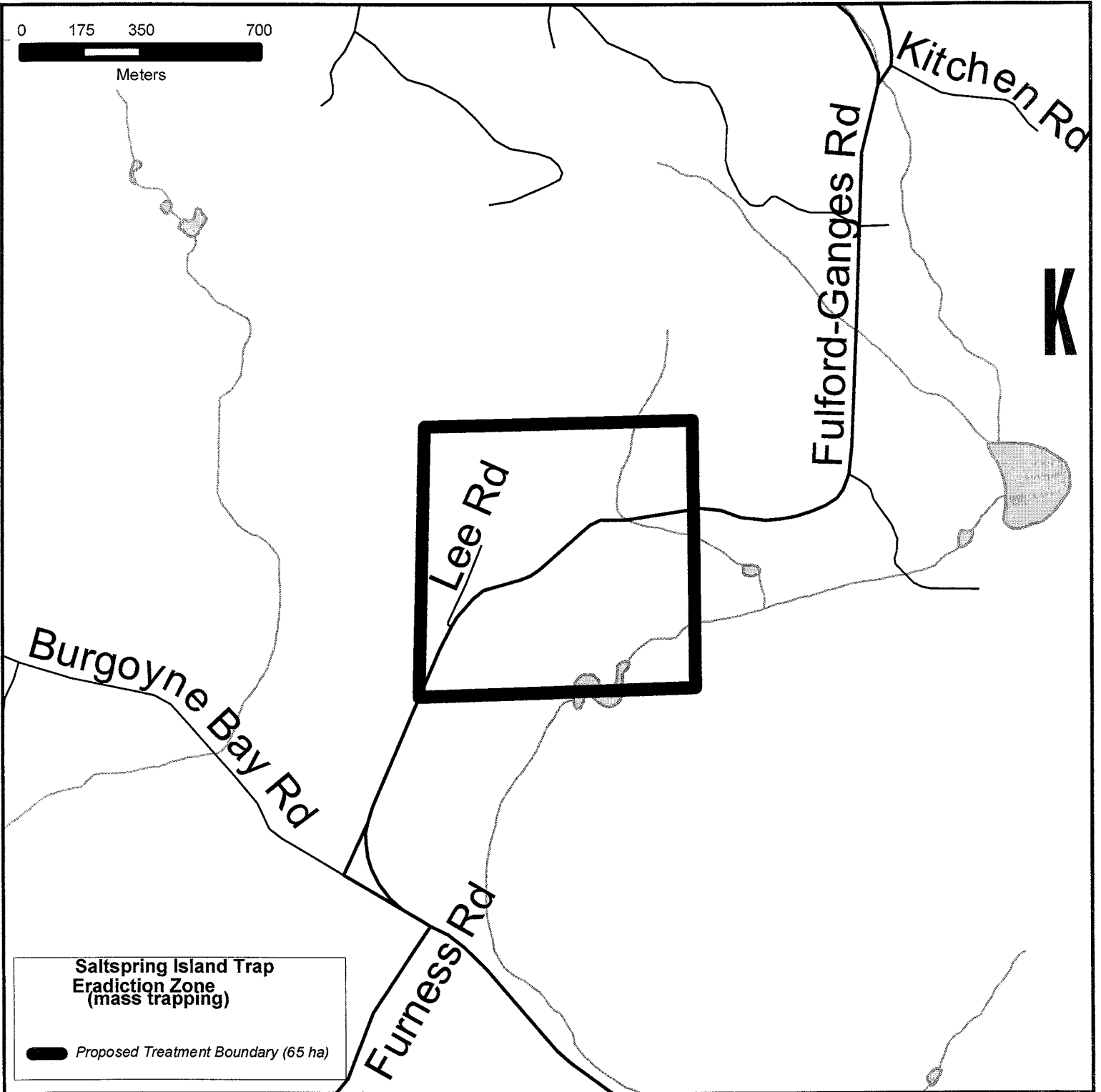
**Ladysmith Trap Eradication
Zone (mass trapping)**
Proposed Treatment Boundary (59 ha)




0 175 350 700




Meters



Saltspring Island Trap
Eradiction Zone
(mass trapping)

 Proposed Treatment Boundary (65 ha)



K

Roberts

Bay

Resthaven Dr

Ardwell Ave

Calvin Ave

Amelia Ave

Amherst Ave

3rd St

Bowerbank Rd

5th St

**Sidney Trap Eradication Zone
(mass trapping)**
Proposed Treatment Boundary (35 ha)

