


PROVINCE OF BRITISH COLUMBIA
ORDER OF THE LIEUTENANT GOVERNOR IN COUNCIL

Order in Council No.

652

, Approved and Ordered **SEP -7 2006**




Lieutenant Governor


Executive Council Chambers, Victoria

On the recommendation of the undersigned, the Lieutenant Governor, by and with the advice and consent of the Executive Council, orders that

- (a) the Railway Property Designation and Form of Transfer Regulation, B.C. Reg. 498/2003, is amended according to the attached Appendix 1, and
- (b) the Subdividable Property Designation (Mud Bay Mile 8.0) Regulation in the attached Appendix 2 is made.



Minister of Transportation



Presiding Member of the Executive Council

(This part is for administrative purposes only and is not part of the Order.)

Authority under which Order is made:

Act and section: British Columbia Railway Act, R.S.B.C. 1996, c. 36, s. 45 (2)

Other (specify): OIC 1249/2003; MoT 52A/06

July 18, 2006

Mud Bay Mile 8.0 700/2006/15

APPENDIX 1

1 *The Railway Property Designation and Form of Transfer Regulation, B.C. Reg. 498/2003, is amended in Part 1 of the Schedule by*

(a) striking out the following Parcel Identifier Numbers and the corresponding legal descriptions:

000-551-066

000-543-594

000-545-864

000-543-705 , and

(b) adding the following Parcel Identifier Number and legal description at the end of Part 1:

PARCEL IDENTIFIER No.	LEGAL DESCRIPTION
026-690-063	PARCEL 1 DISTRICT LOT 243 AND 294 GROUP 2 NEW WESTMINSTER DISTRICT PLAN BCP23647

APPENDIX 2

SUBDIVIDABLE PROPERTY DESIGNATION (MUD BAY MILE 8.0) REGULATION

Designation of property

- 1** The following property is designated as subdividable property as that property includes more real property than is necessary for the provision of revitalization rail services:

PARCEL IDENTIFIER No.	LEGAL DESCRIPTION
026-690-063	PARCEL 1 DISTRICT LOT 243 AND 294 GROUP 2 NEW WESTMINSTER DISTRICT PLAN BCP23647