

PROVINCE OF BRITISH COLUMBIA


ORDER OF THE LIEUTENANT GOVERNOR IN COUNCIL

Order in Council No.

463

, Approved and Ordered



JUN 22 2006


Lieutenant Governor

Executive Council Chambers, Victoria

On the recommendation of the undersigned, the Lieutenant Governor, by and with the advice and consent of the Executive Council, orders that

- (a) the Railway Property Designation and Form of Transfer Regulation, B.C. Reg. 498/2003, is amended according to the attached Appendix 1, and
- (b) the Subdividable Property Designation Regulation No. 11 in the attached Appendix 2 is made.


Minister of Transportation
Presiding Member of the Executive Council

(This part is for administrative purposes only and is not part of the Order.)

Authority under which Order is made:

Act and section: British Columbia Railway Act, R.S.B.C. 1996, c. 36, s. 45 (2)

Other (specify): _____

May 25, 2006

APPENDIX 1

1 The Railway Property Designation and Form of Transfer Regulation, B.C. Reg. 498/2003, is amended in Part 1 of the Schedule by

(a) striking out the following Parcel Identifier Numbers and the corresponding legal descriptions:

000-541-427

000-541-443

000-541-435, ***and***

(b) adding the following Parcel Identifier Number and legal description at the end of Part 1:

PARCEL IDENTIFIER No.	LEGAL DESCRIPTION
026-636-255	Lot 1, Section 1, Township 2 New Westminster District Plan BC P23073

APPENDIX 2

SUBDIVIDABLE PROPERTY DESIGNATION REGULATION NO. 11

Designation of property

- 1** The following property is designated as subdividable property as that property includes more real property than is necessary for the provision of revitalization rail services:

PARCEL IDENTIFIER No.	LEGAL DESCRIPTION
026-636-255	Lot 1, Section 1, Township 2 New Westminster District Plan BC P23073
000-541-354	Parcel "H" (Reference Plan 36706) Lot 16 Section 1 Township 2 New Westminster District Plan 1151
000-541-397	Parcel "G" (Reference Plan 36706) Lot 15 Section 1 Township 2 New Westminster District Plan 1151
000-541-371	Lot 13 Except: Parcel "F" (Reference Plan 42263) Section 1 Township 2 New Westminster District Plan 1151
000-541-401	Parcel "F" (Reference Plan 36706) Lot 14 Section 1 Township 2 New Westminster District Plan 1151