

PROVINCE OF BRITISH COLUMBIA


ORDER OF THE LIEUTENANT GOVERNOR IN COUNCIL

Order in Council No.

420

, Approved and Ordered

JUN 13 2006




~~Lieutenant Governor~~
~~Administrator~~

Executive Council Chambers, Victoria


~~Lieutenant Governor~~
~~Administrator~~

On the recommendation of the undersigned, the ~~Lieutenant Governor~~, by and with the advice and consent of the Executive Council, orders that

- (a) the Railway Property Designation and Form of Transfer Regulation No. 3, B.C. Reg. 311/2004, is amended according to the attached Appendix 1, and
- (b) the Subdividable Property Designation Regulation No. 4 in the attached Appendix 2 is made.



Minister of Transportation



Presiding Member of the Executive Council

(This part is for administrative purposes only and is not part of the Order.)

Authority under which Order is made:

Act and section: British Columbia Railway Act, R.S.B.C. 1996, c. 36, s. 45 (2)

Other (specify): OIC 673/2004

March 10, 2006

APPENDIX 1

1 The Railway Property Designation and Form of Transfer Regulation No. 3, B.C. Reg. 311/2004, is amended in Schedule A, Part 1

(a) by striking out the following Parcel Identifier Numbers and the corresponding legal descriptions:

013-308-564

013-308-599

013-308-548 , and

(b) by adding the following Parcel Identifier Number and legal description at the end of Schedule A, Part 1:

PARCEL IDENTIFIER No.	LEGAL DESCRIPTION
026-565-471	Parcel A, West Part of District Lot 558, Group 1, New Westminster District, Plan BCP 21879

APPENDIX 2

SUBDIVIDABLE PROPERTY DESIGNATION REGULATION NO. 4

Designation of property

- 1 The following property is designated as subdividable property as that property includes more real property than is necessary for the provision of revitalization rail services:

PARCEL IDENTIFIER No.	LEGAL DESCRIPTION
011-236-001	All that Part of East Part of District Lot 558, shown as the Pacific Great Eastern Railway Right of Way on Plan 5294
013-308-581	That Part of Lot 13, in Reference Plan 1104, Block 12, West Part of District Lot 558, Plan 2957
026-565-471	Parcel A, West Part of District Lot 558, Group 1, New Westminster District, Plan BCP21879