

PROVINCE OF BRITISH COLUMBIA

ORDER OF THE LIEUTENANT GOVERNOR IN COUNCIL

Order in Council No. 320 , Approved and Ordered MAY 04 2006




~~Lieutenant Governor~~
~~Administrator~~

Executive Council Chambers, Victoria

On the recommendation of the undersigned, the ~~Lieutenant Governor~~ ^{Administrator}, by and with the advice and consent of the Executive Council, orders that, it being in the public interest, Crown land outlined in heavy black on the maps in Schedules 1 to 14 attached to this order, is specified as the Haida Gwaii/Queen Charlotte Islands Designated Area No. 2 for a period ending May 31, 2007.



Minister of Forests and Range
and the Minister Responsible for Housing



Presiding Member of the Executive Council

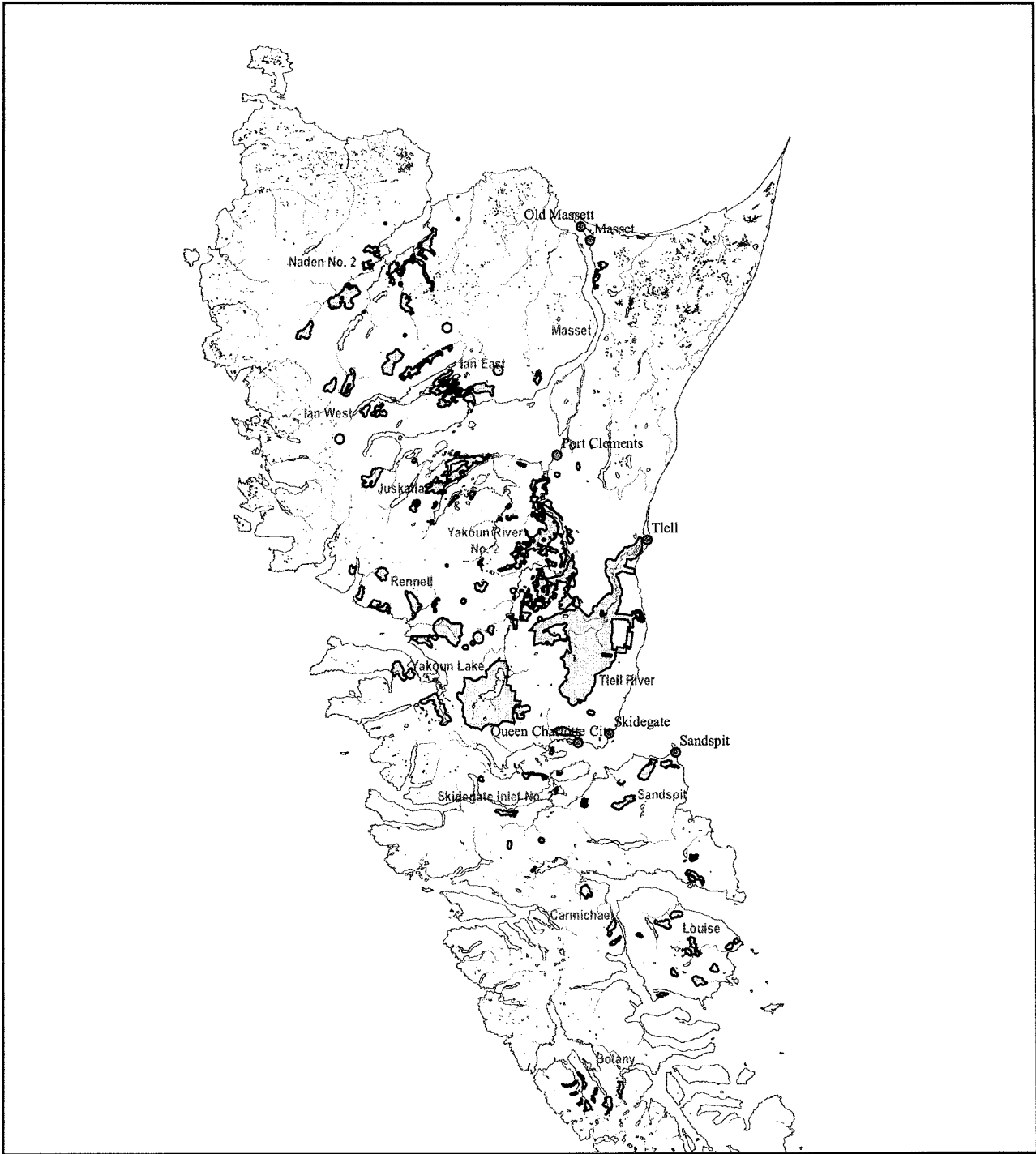
(This part is for administrative purposes only and is not part of the Order.)

Authority under which Order is made:

Act and section: Forest Act, R.S.B.C. 1996, c. 157, s. 169

Other (specify):

354/2006/13




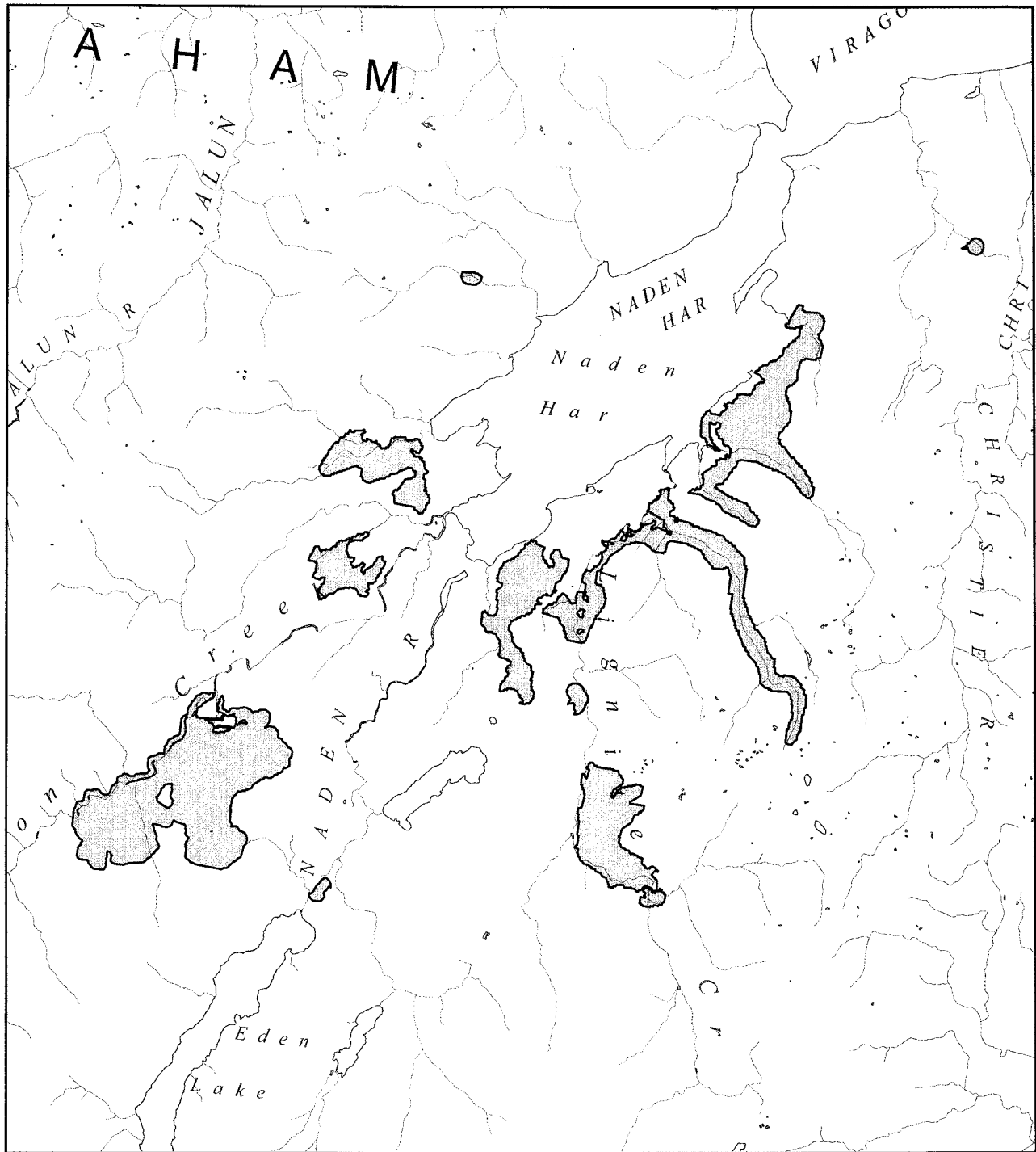
Haida Gwaii / Queen Charlotte Islands Designated Area No. 2

0 10 20
km

Locator Map

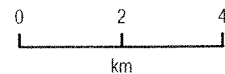
Produced on April 12, 2006 by the
Integrated Land Management Bureau,
Regional Client Services Division,
Coast Region (Nanaimo)

 Part 13 Designated Area



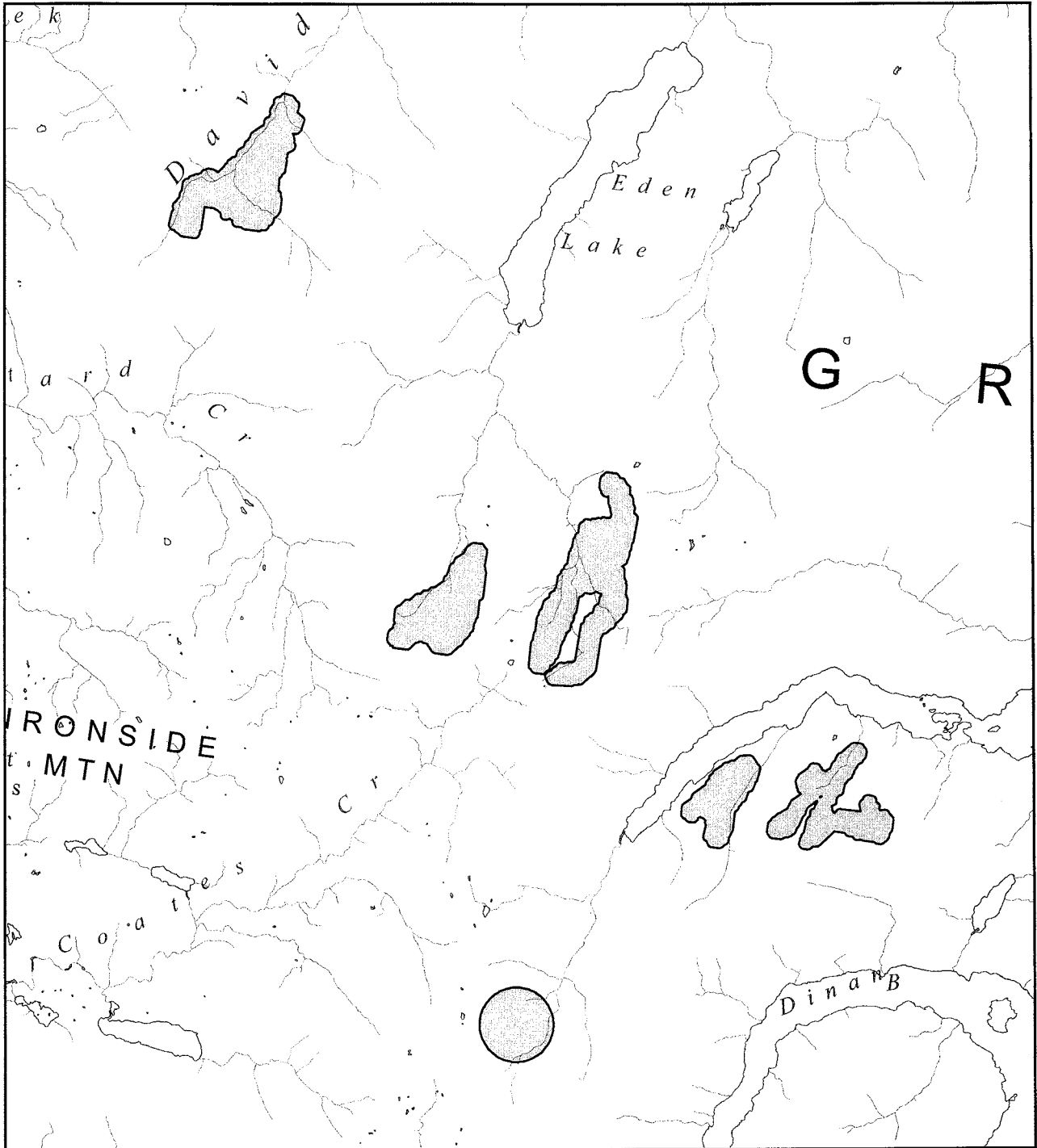
Haida Gwaii / Queen Charlotte Islands Designated Area No. 2

Naden No. 2



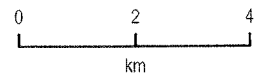
Produced on April 7, 2006 by the
Integrated Land Management Bureau,
Regional Client Services Division,
Coast Region (Nanaimo)

Schedule 1 of 14



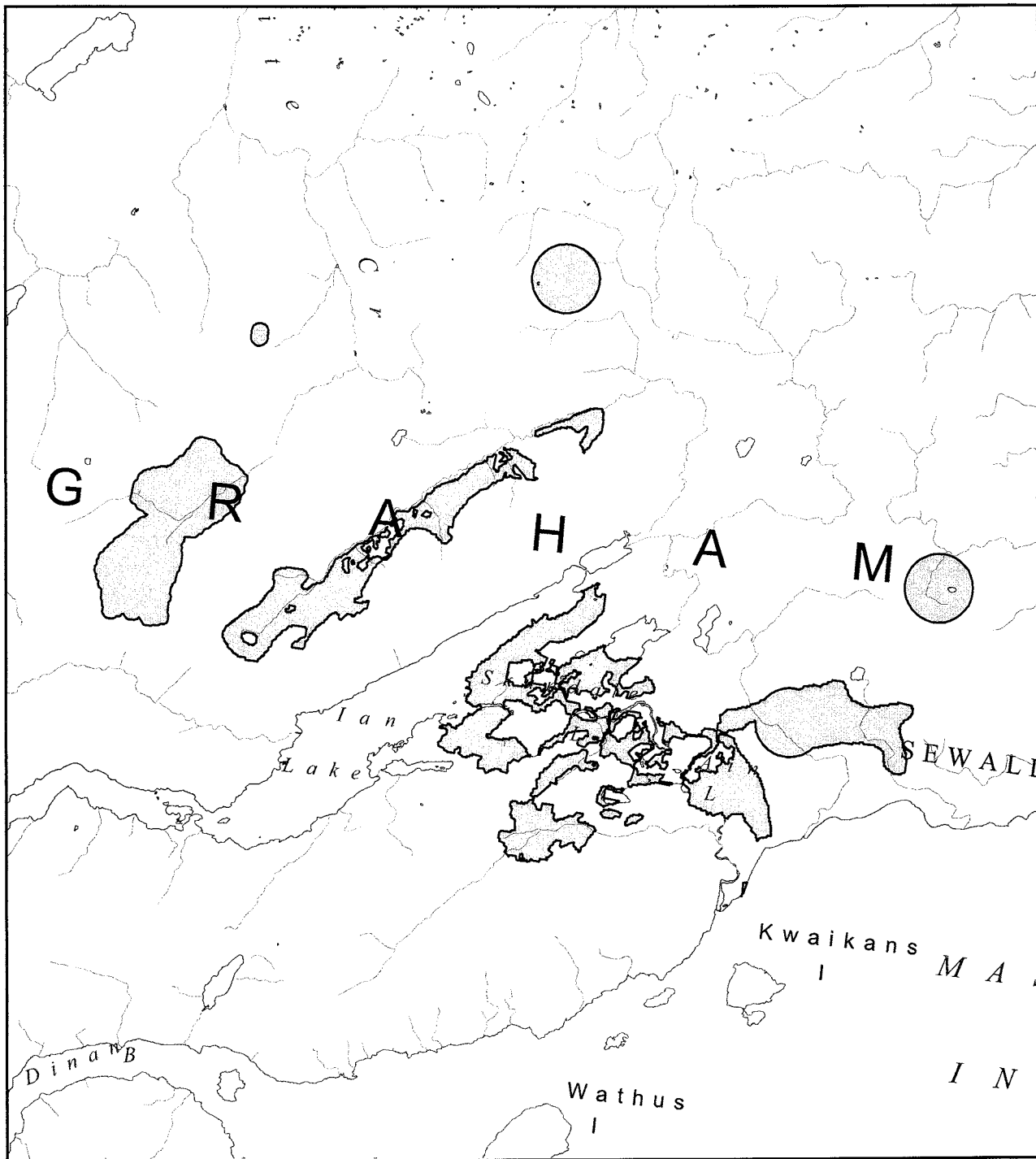
Haida Gwaii / Queen Charlotte Islands
Designated Area No. 2

Ian West




Produced on April 7, 2006 by the
Integrated Land Management Bureau,
Regional Client Services Division,
Coast Region (Nanaimo)

Schedule 2 of 14



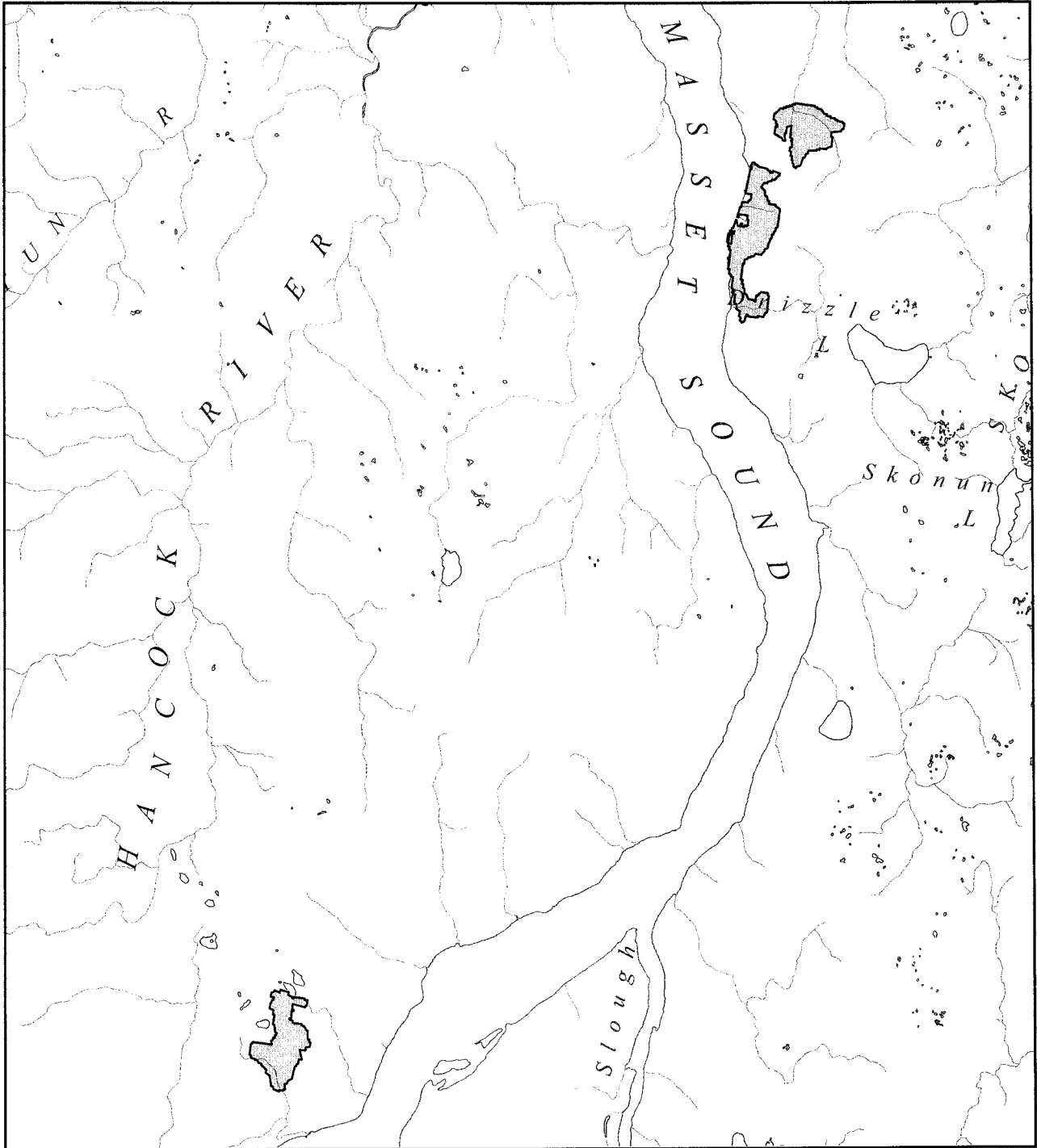
Haida Gwaii / Queen Charlotte Islands Designated Area No. 2

Ian East



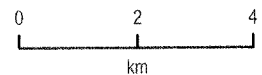
Produced on April 12, 2006 by the
Integrated Land Management Bureau,
Regional Client Services Division,
Coast Region (Nanaimo)

Schedule 3 of 14



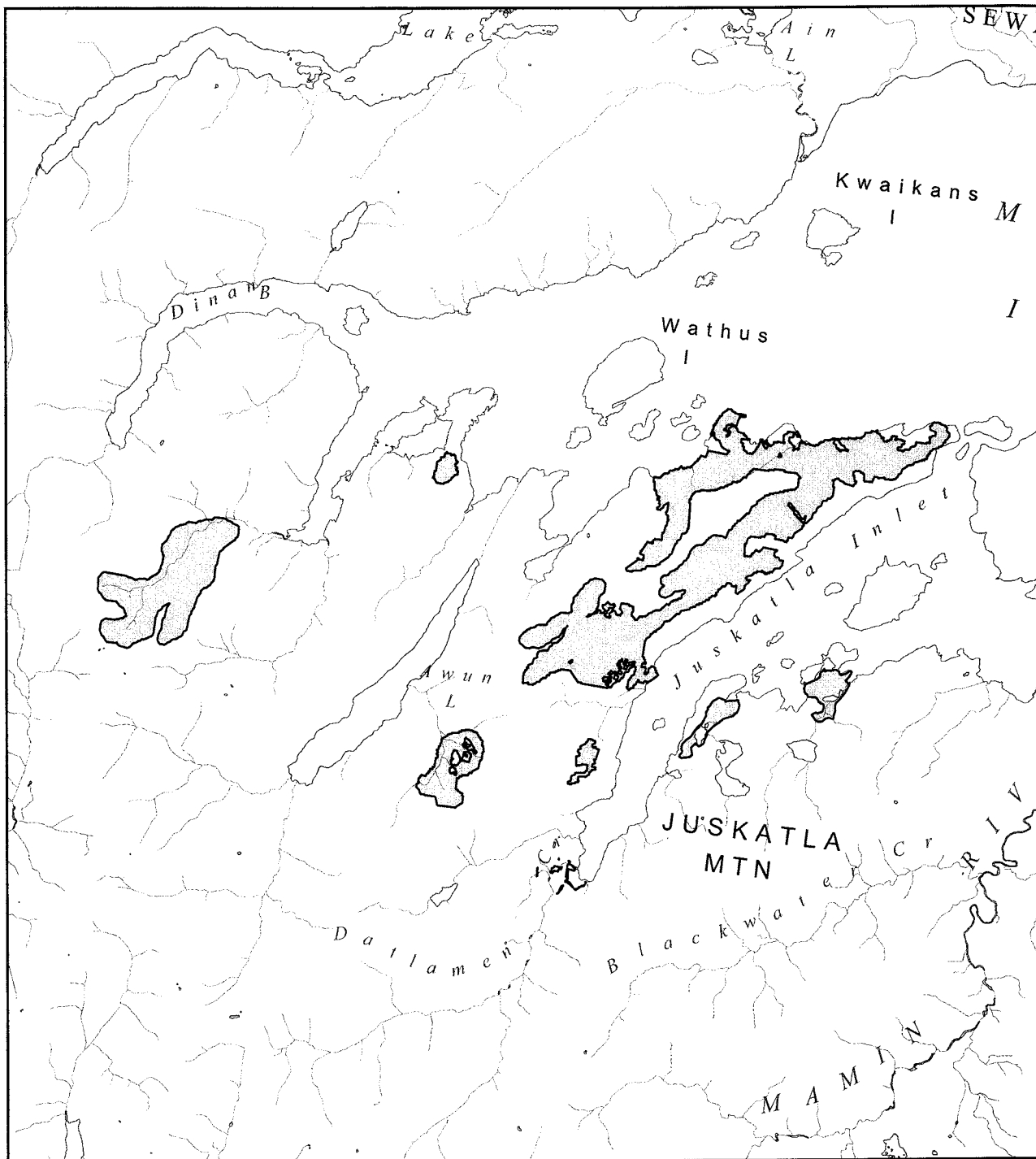
Haida Gwaii / Queen Charlotte Islands Designated Area No. 2

Masset



Produced on April 7, 2006 by the
Integrated Land Management Bureau,
Regional Client Services Division,
Coast Region (Nanaimo)

Schedule 4 of 14



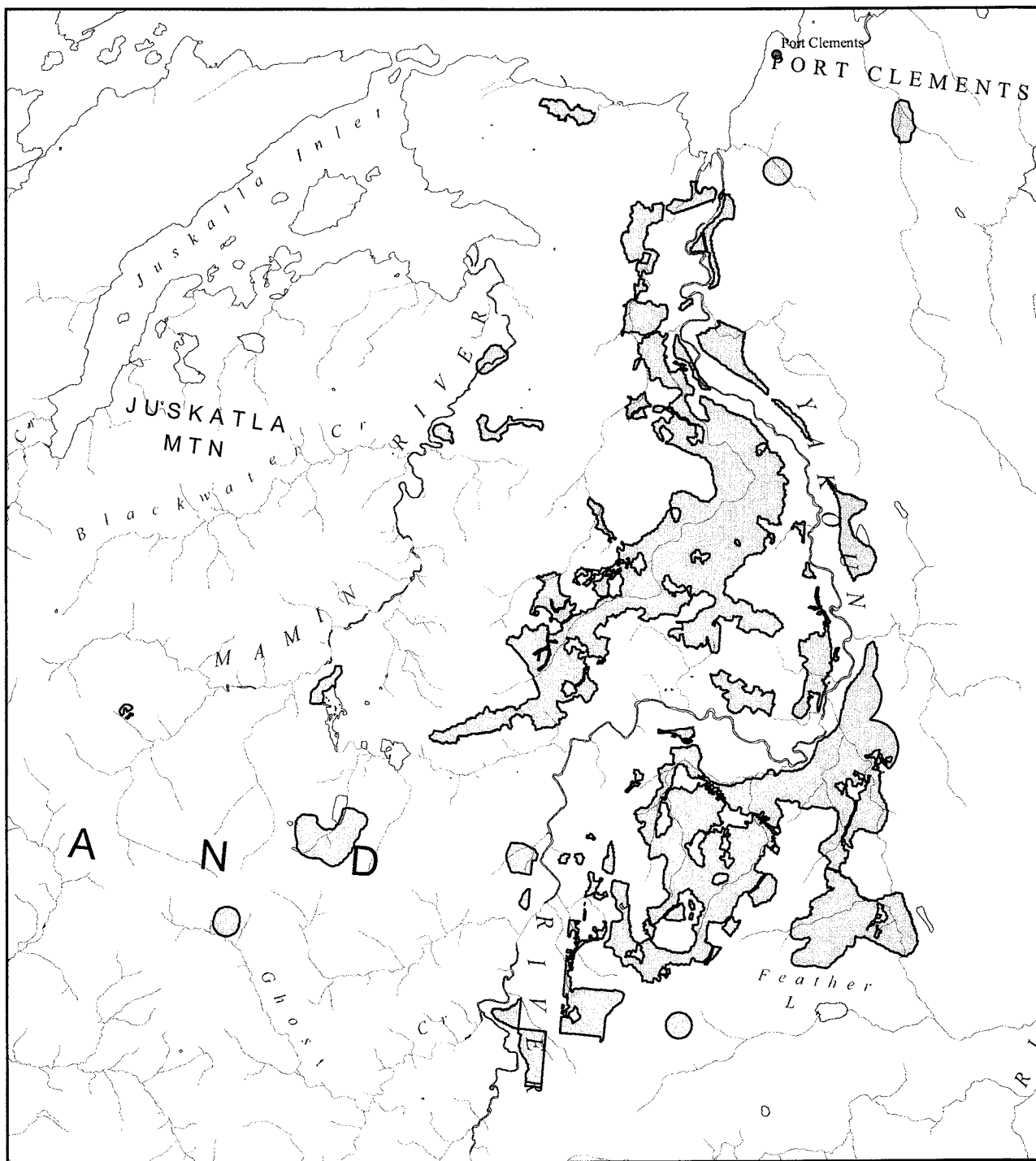
Haida Gwaii / Queen Charlotte Islands
Designated Area No. 2

Juskatla



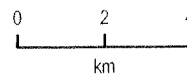
Produced on April 12, 2006 by the
Integrated Land Management Bureau,
Regional Client Services Division,
Coast Region (Nanaimo)

Schedule 5 of 14



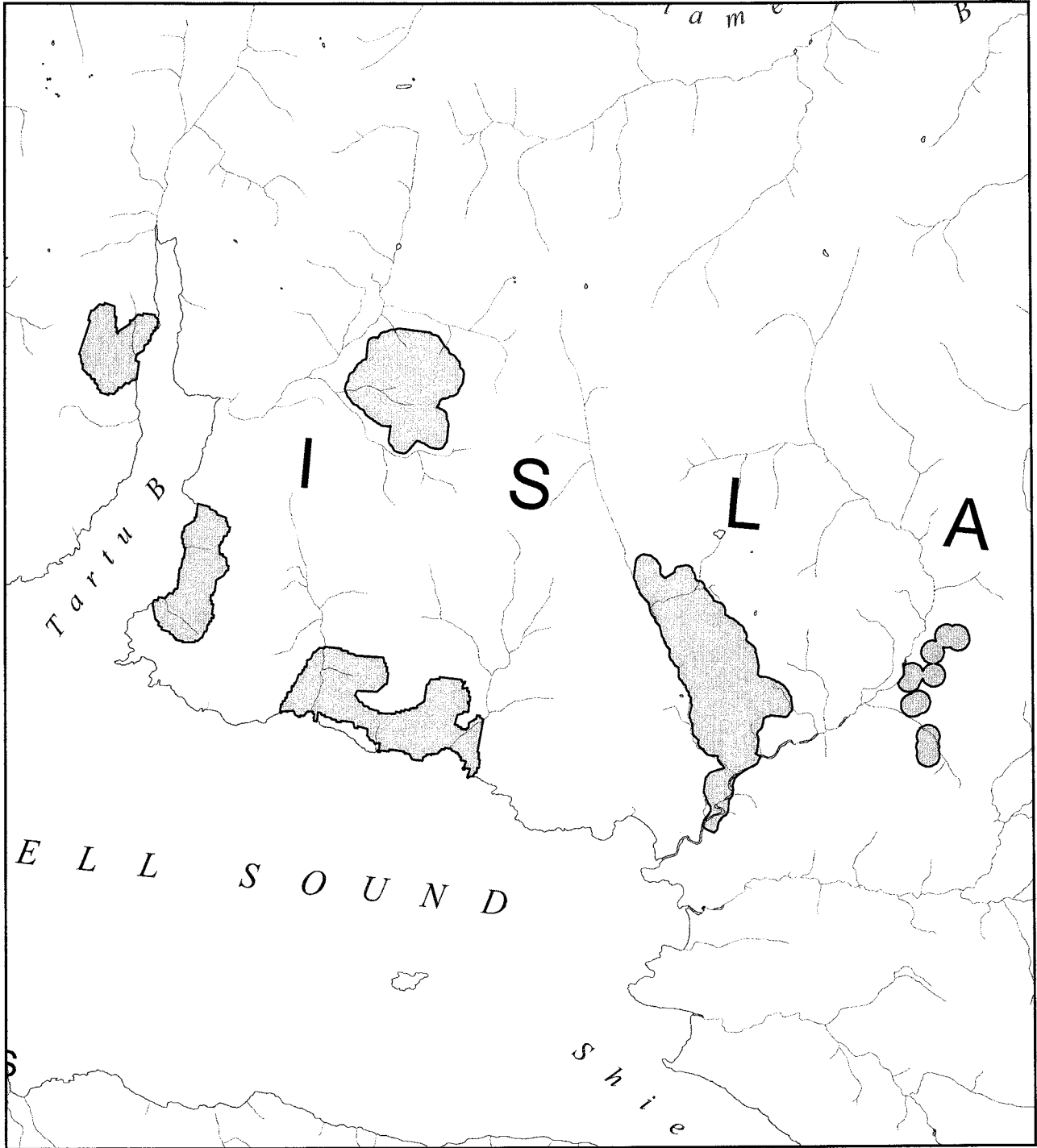
Haida Gwaii / Queen Charlotte Islands Designated Area No. 2

Yakoun River No. 2



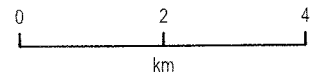
Produced on April 12, 2006 by the
Integrated Land Management Bureau,
Regional Client Services Division,
Coast Region (Nanaimo)

Schedule 6 of 14



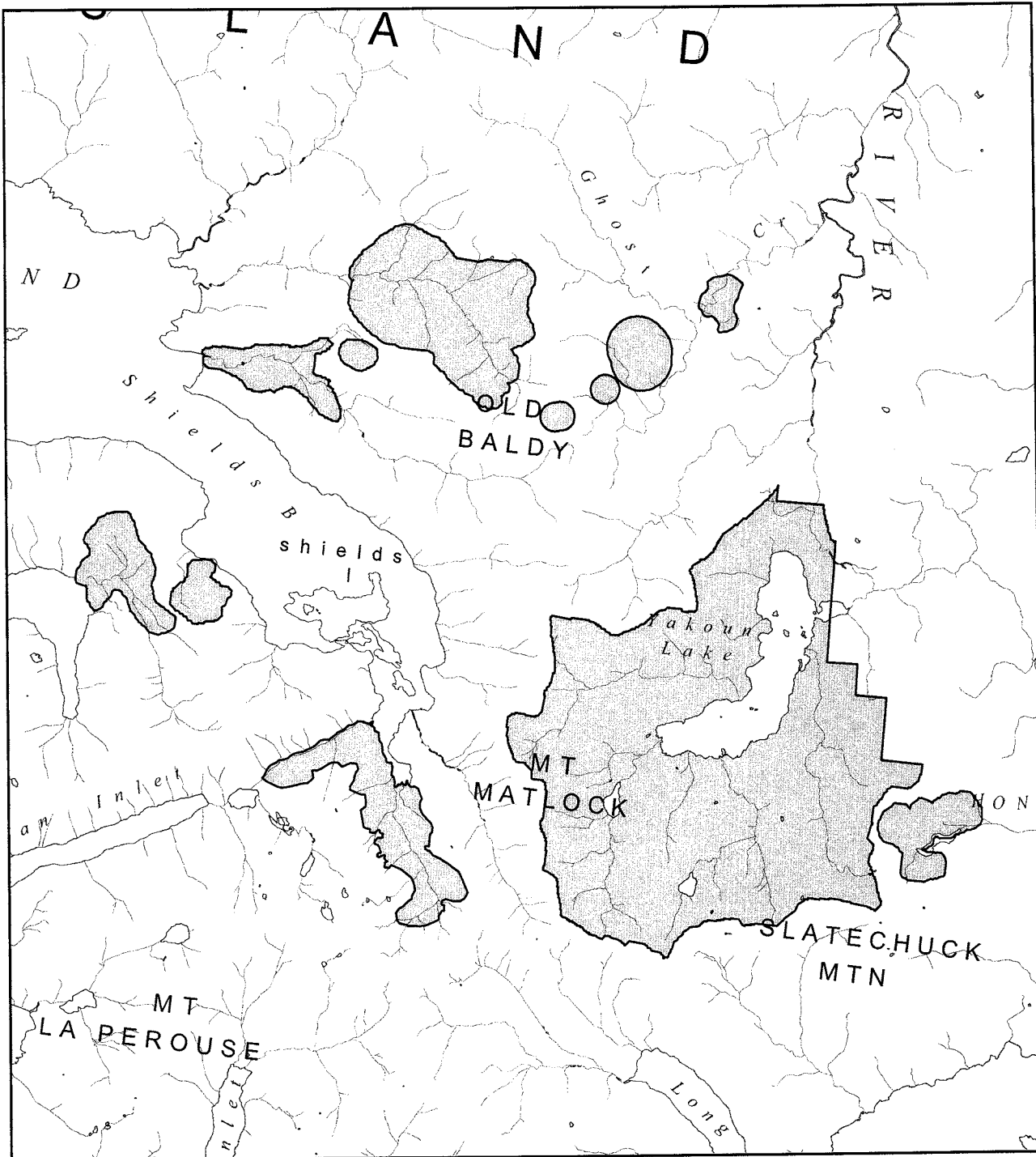
Haida Gwaii / Queen Charlotte Islands
Designated Area No. 2

Rennell



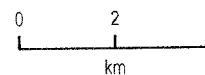
Produced on April 7, 2006 by the
Integrated Land Management Bureau,
Regional Client Services Division,
Coast Region (Nanaimo)

Schedule 8 of 14



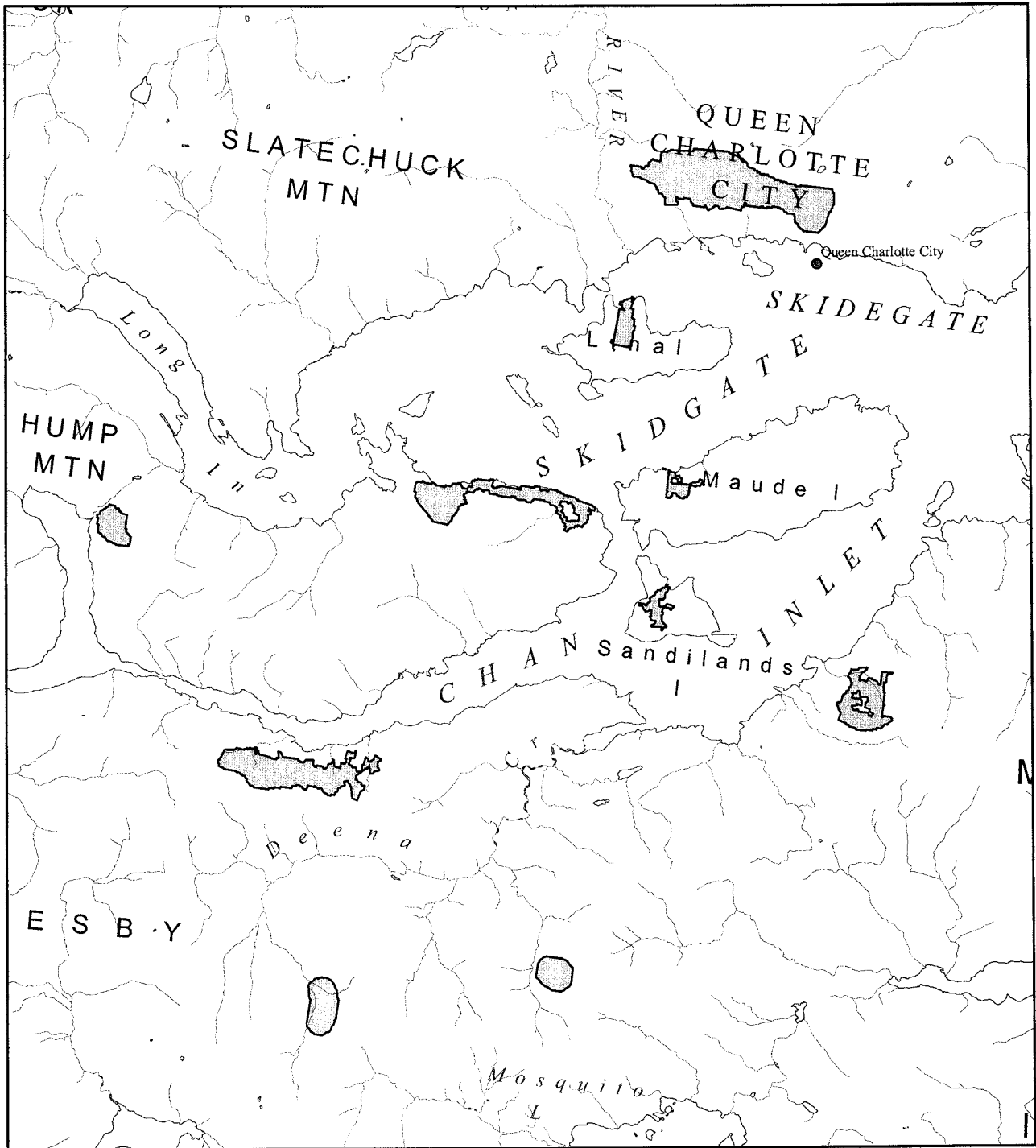
Haida Gwaii / Queen Charlotte Islands Designated Area No. 2

Yakoun Lake



Produced on April 7, 2006 by the
Integrated Land Management Bureau,
Regional Client Services Division,
Coast Region (Nanaimo)

Schedule 9 of 14



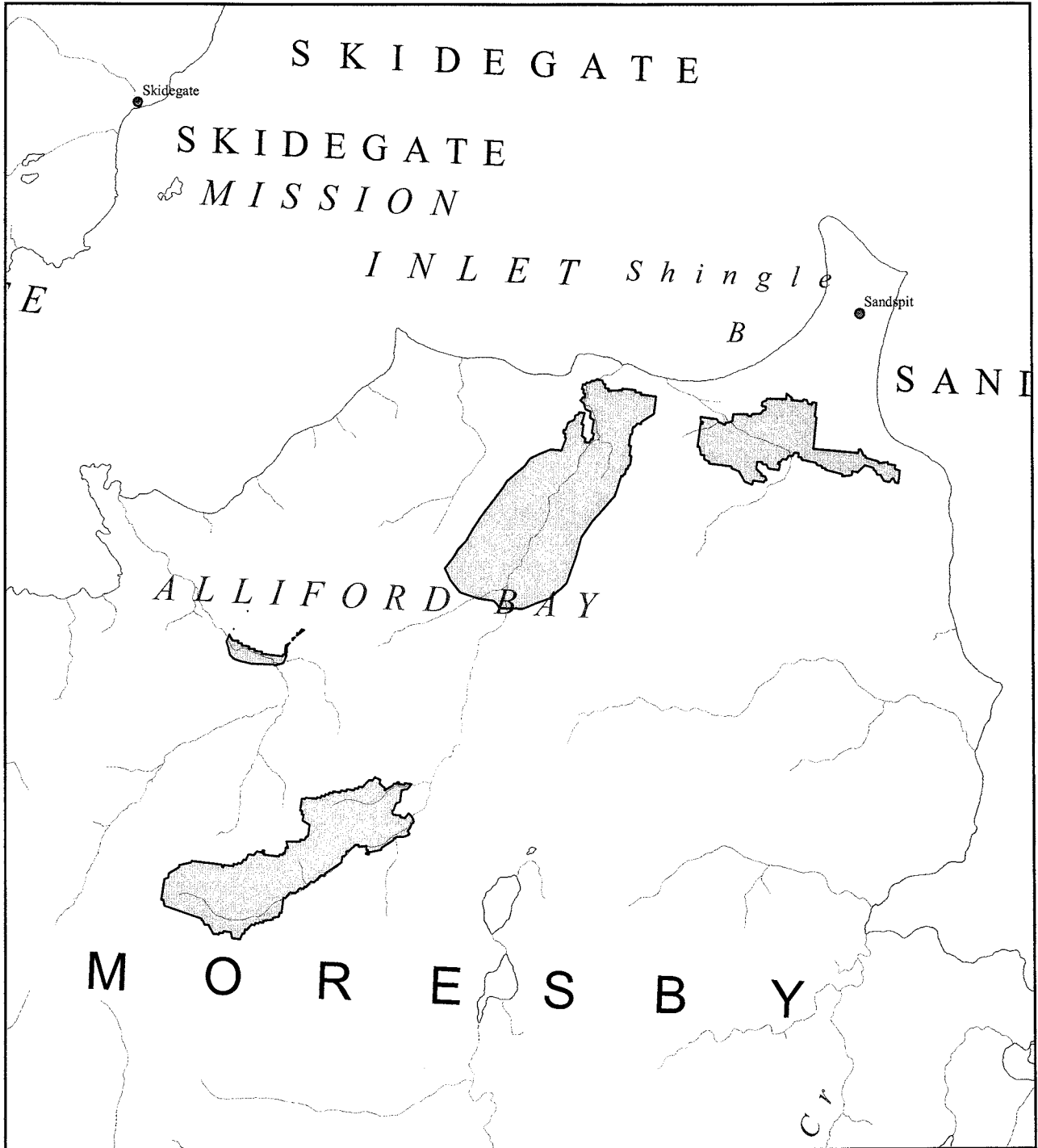
Haida Gwaii / Queen Charlotte Islands
Designated Area No. 2

Skidegate Inlet No. 2



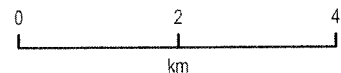
Produced on April 7, 2006 by the
Integrated Land Management Bureau,
Regional Client Services Division,
Coast Region (Nanaimo)

Schedule 10 of 14



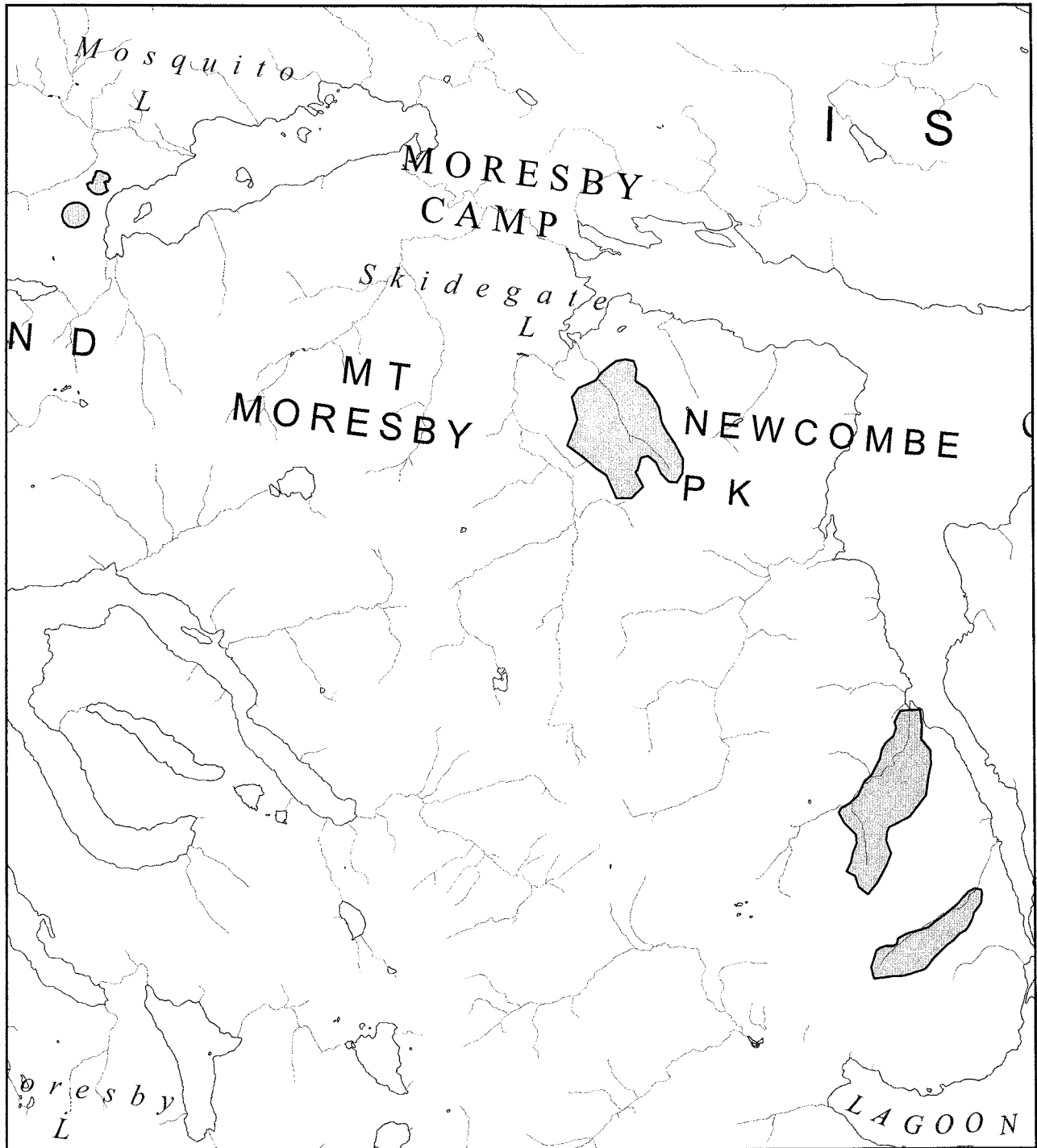
Haida Gwaii / Queen Charlotte Islands
Designated Area No. 2

Sandspit



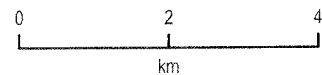
Produced on April 7, 2006 by the
Integrated Land Management Bureau,
Regional Client Services Division,
Coast Region (Nanaimo)

Schedule 11 of 14



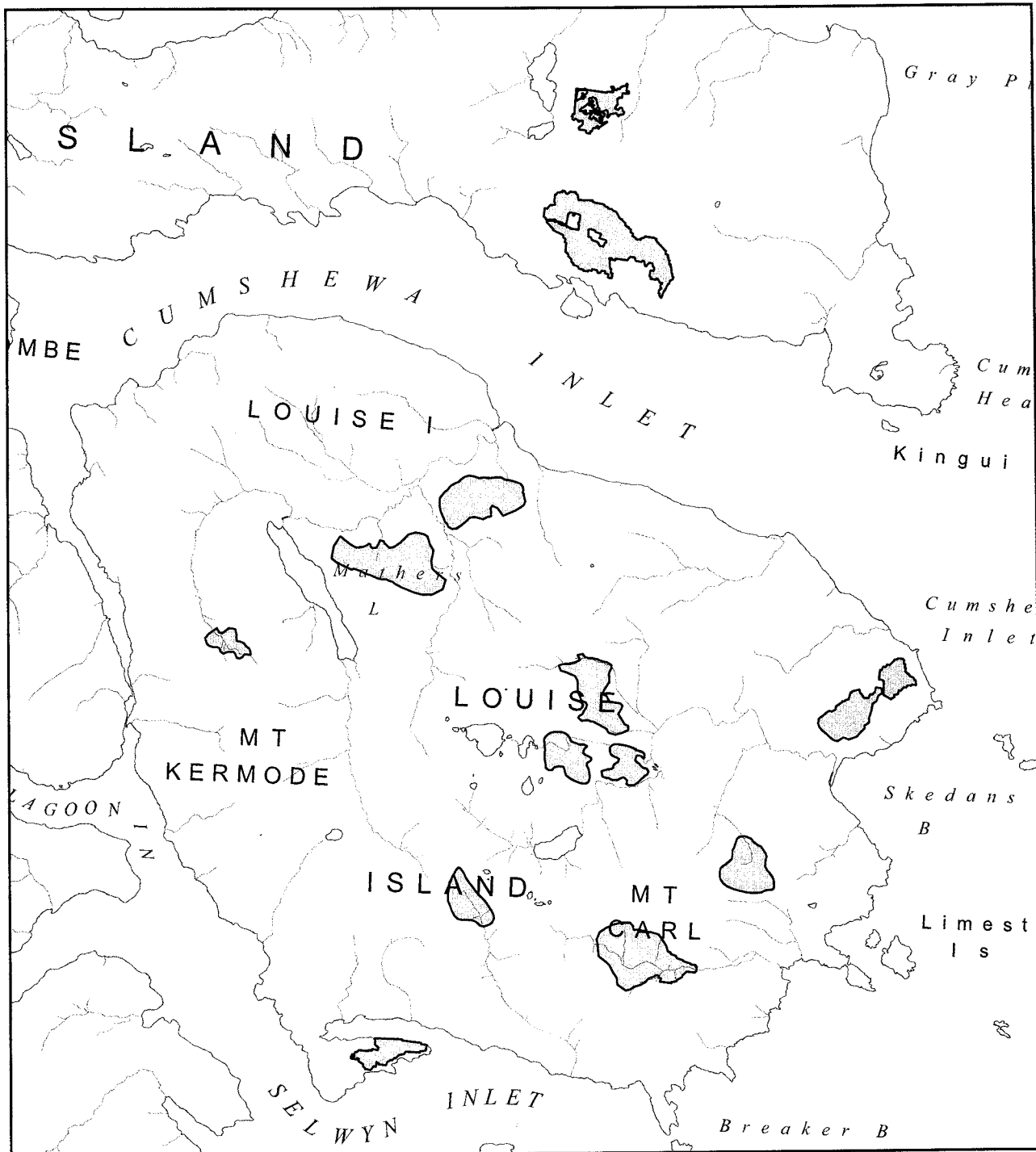
Haida Gwaii / Queen Charlotte Islands
Designated Area No. 2

Carmichael



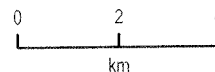
Produced on April 7, 2006 by the
Integrated Land Management Bureau,
Regional Client Services Division,
Coast Region (Nanaimo)

Schedule 12 of 14



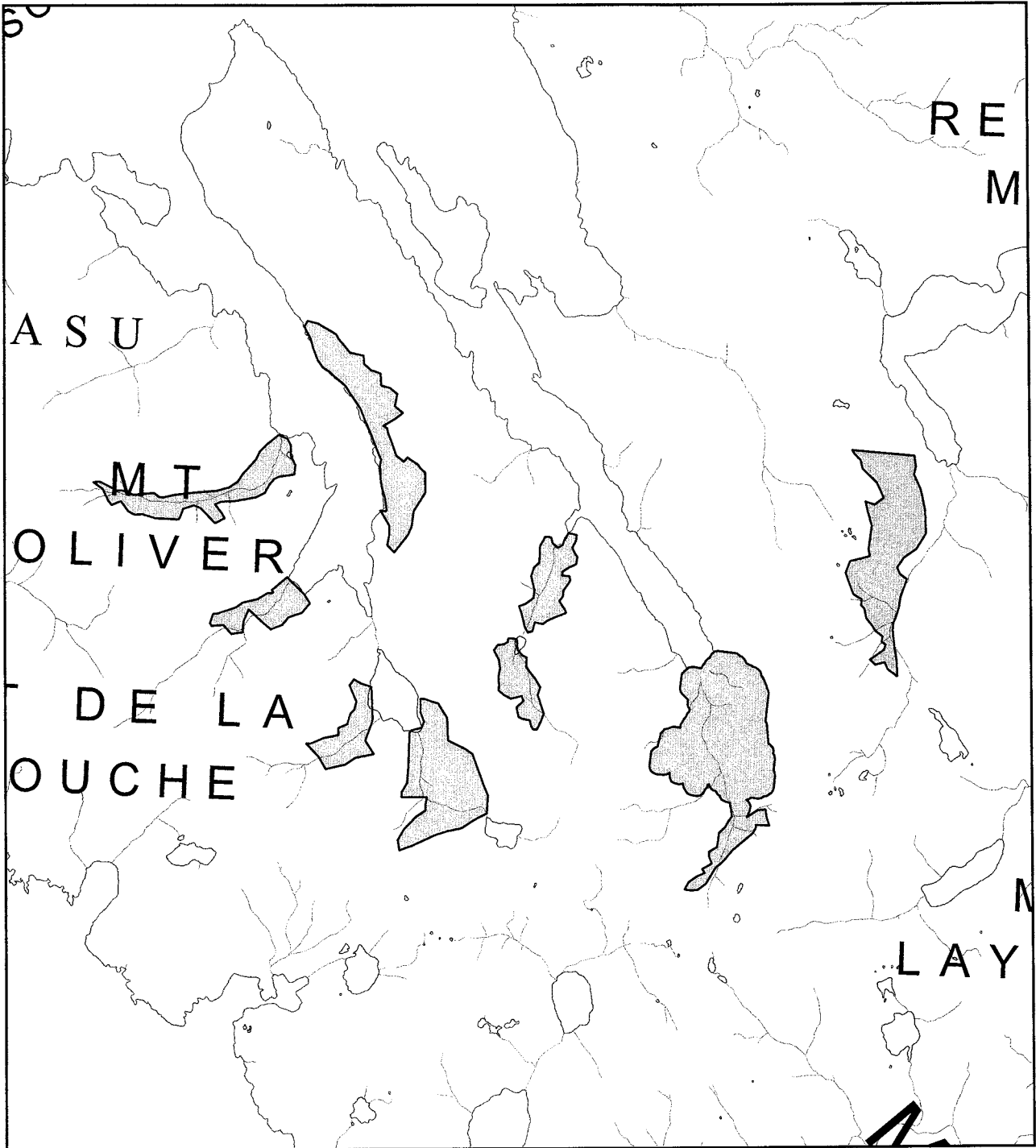
Haida Gwaii / Queen Charlotte Islands Designated Area No. 2

Louise



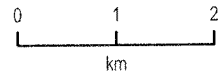
Produced on April 12, 2006 by the
Integrated Land Management Bureau,
Regional Client Services Division,
Coast Region (Nanaimo)

Schedule 13 of 14



Haida Gwaii / Queen Charlotte Islands
Designated Area No. 2

Botany



Produced on April 7, 2006 by the
Integrated Land Management Bureau,
Regional Client Services Division,
Coast Region (Nanaimo)

Schedule 14 of 14