


PROVINCE OF BRITISH COLUMBIA

ORDER OF THE LIEUTENANT GOVERNOR IN COUNCIL


Order in Council No. **245**, Approved and Ordered **APR -7 2006**

  
Administrator  
Administrator

Executive Council Chambers, Victoria

On the recommendation of the undersigned, the ~~Lieutenant Governor~~ <sup>Administrator</sup>, by and with the advice and consent of the Executive Council, orders that

- (a) the North Coast Designated Area Regulation, B.C. Reg. 303/2004, is repealed, and
- (b) it being in the public interest, Crown land outlined in heavy black on the maps in Schedules 1 to 47, attached to this order, is specified as the North Coast Designated Area No. 2 under section 169 of the *Forest Act* for the period ending June 15, 2011.



Minister of Forests and Range  
and the Minister Responsible for Housing



Presiding Member of the Executive Council

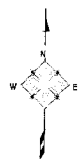
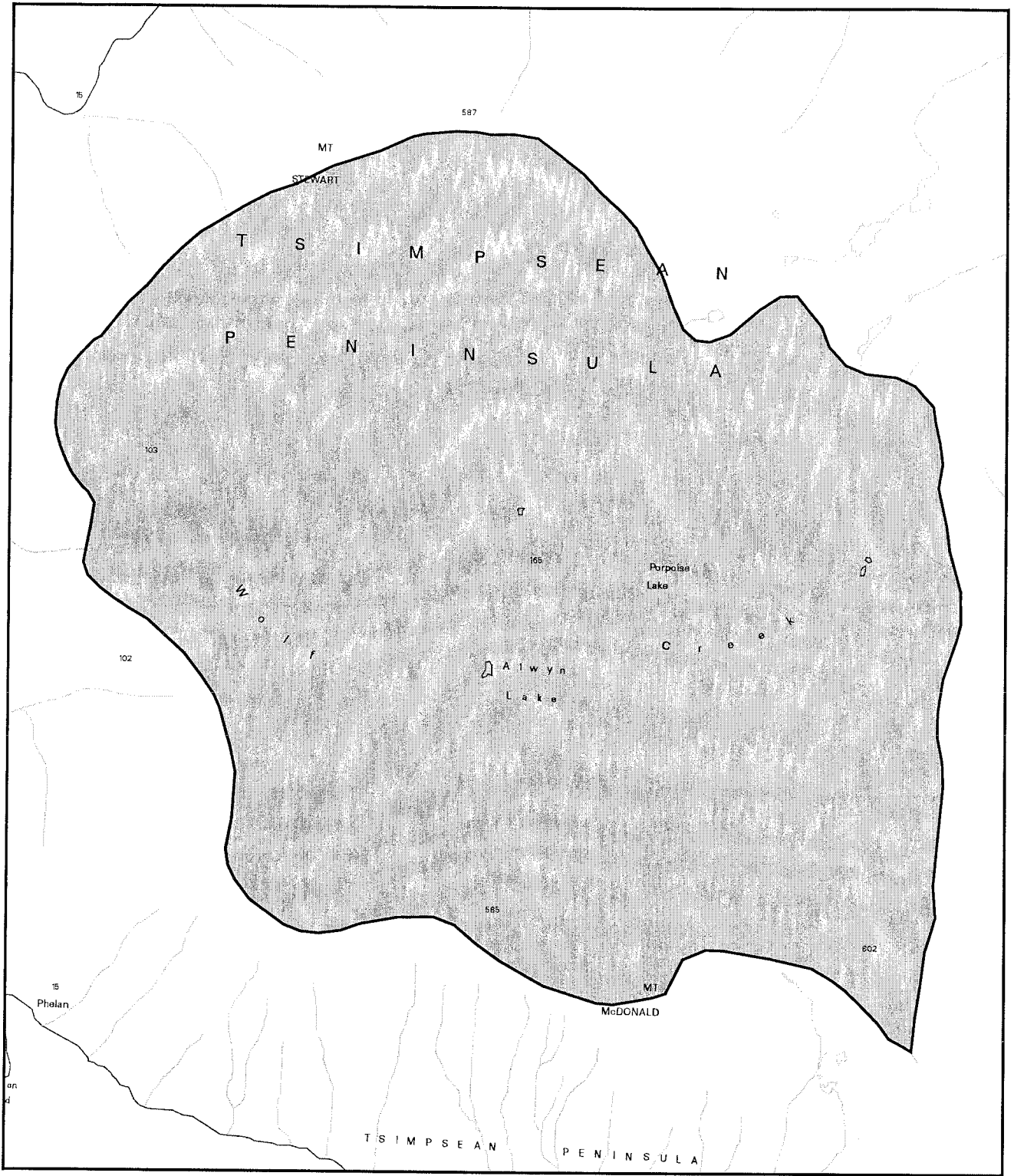
(This part is for administrative purposes only and is not part of the Order.)

Authority under which Order is made:

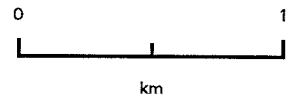
Act and section: *Forest Act*, R.S.B.C. 1996, c. 157, s. 169

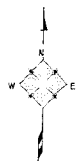
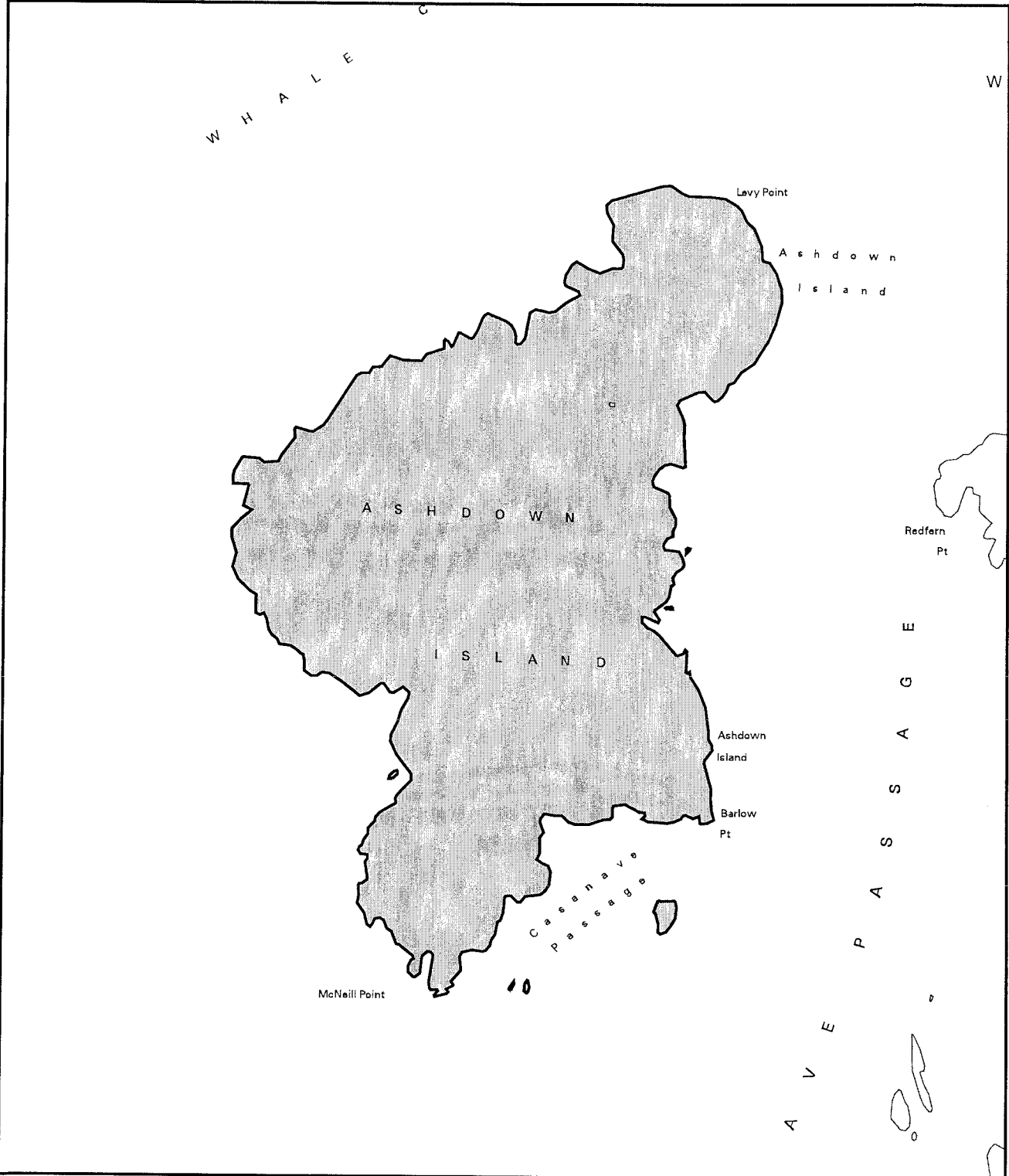
Other (specify): OIC 652/2004

907/2005/13

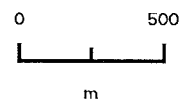


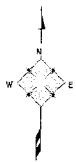
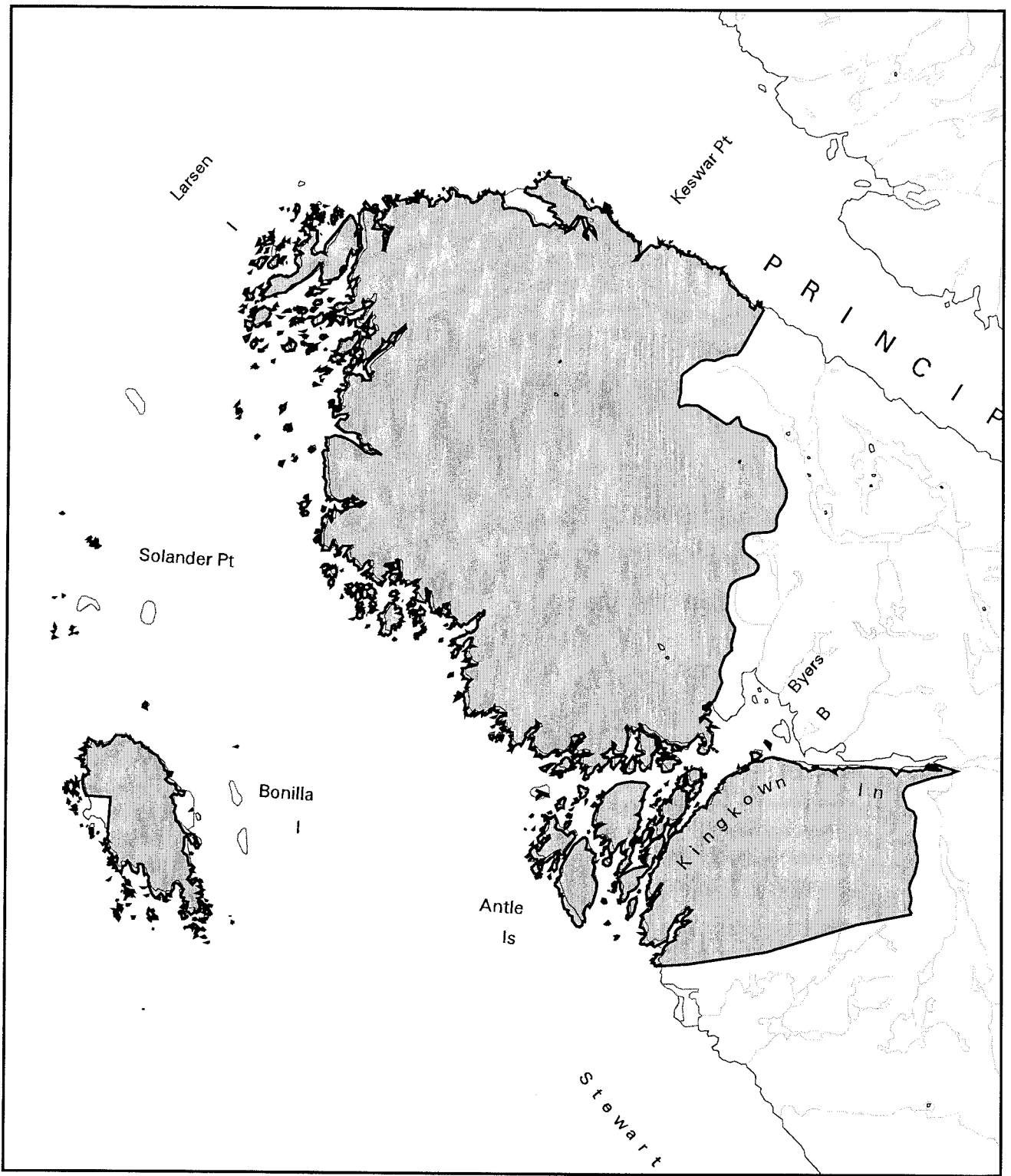
North Coast Designated Area No. 2  
Alwyn Lake



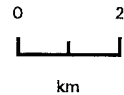


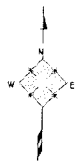
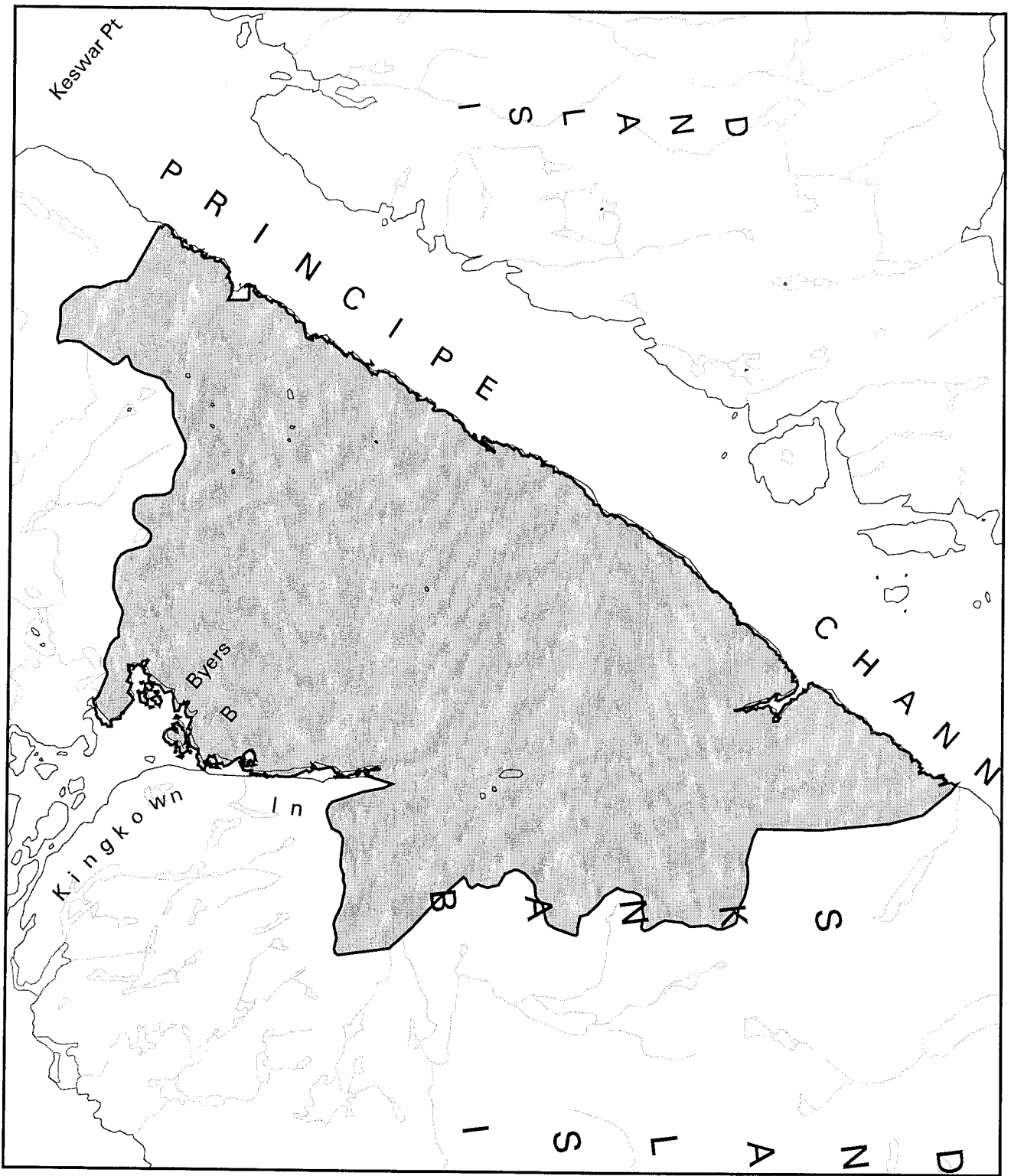
North Coast Designated Area No. 2  
Ashdown Island



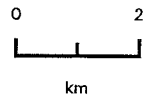


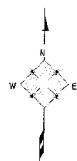
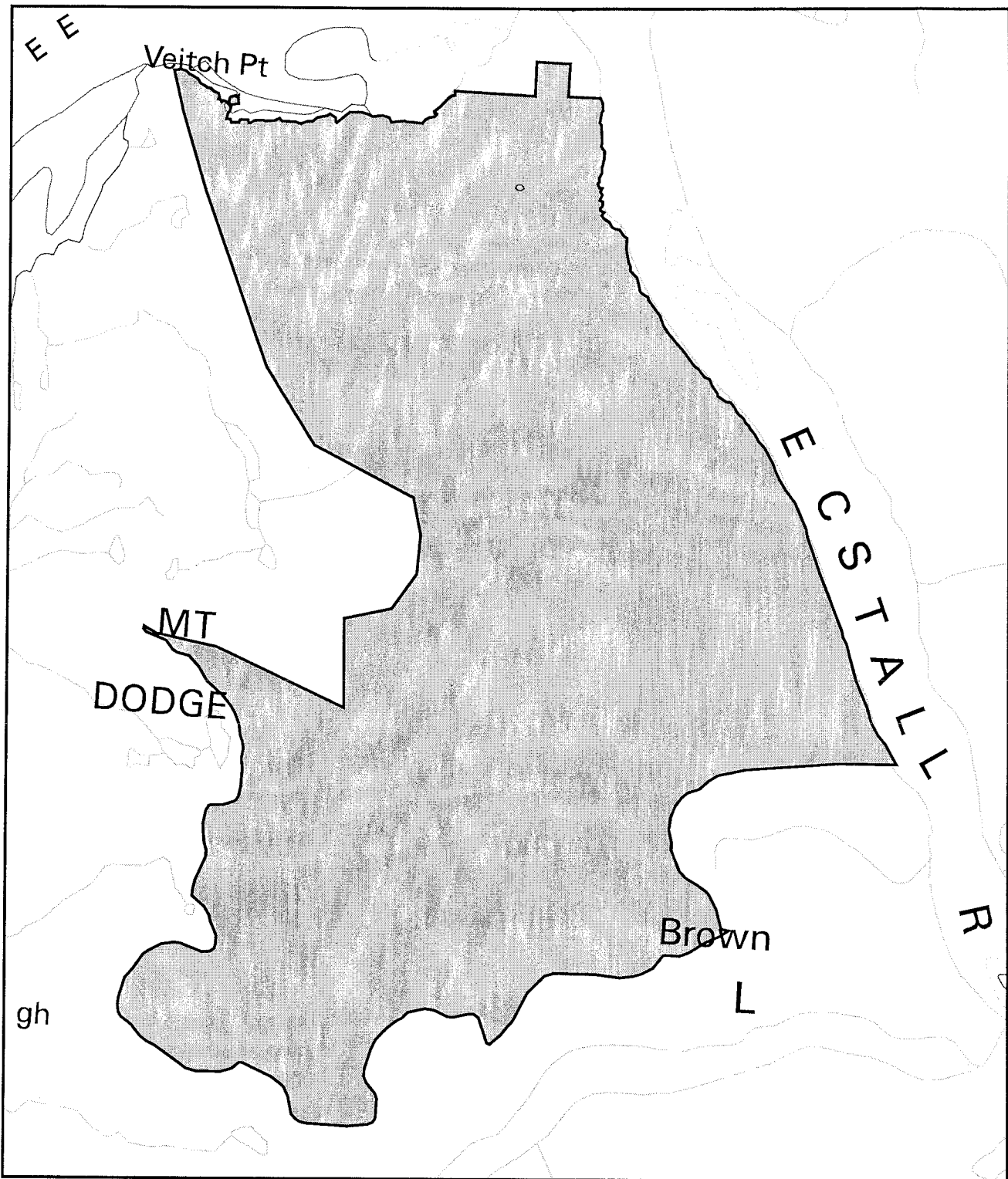
North Coast Designated Area No. 2  
Banks / Bonilla



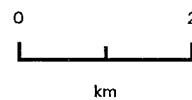


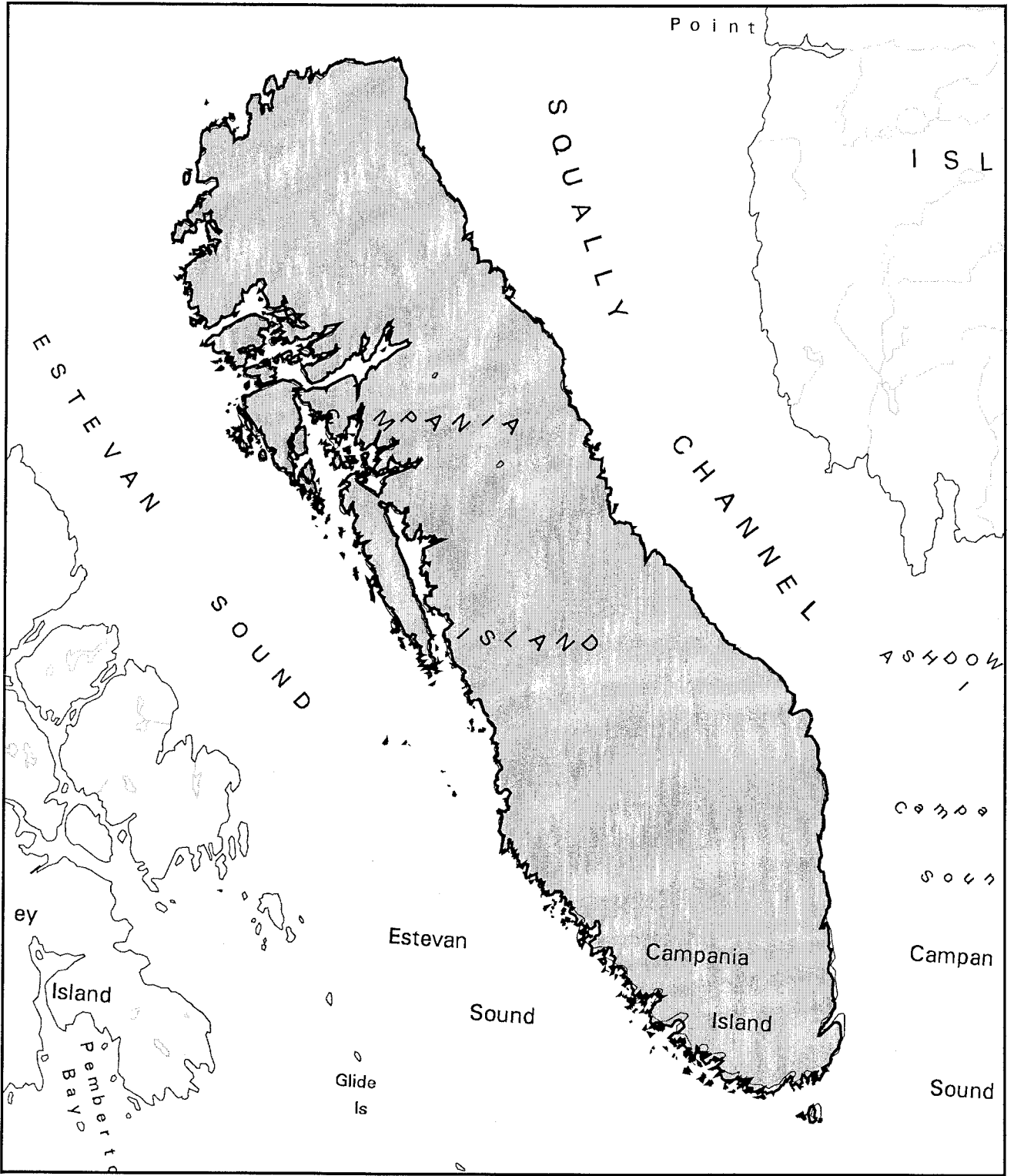
North Coast Designated Area No. 2  
Banks / Principe



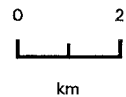
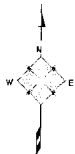


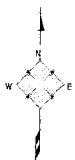
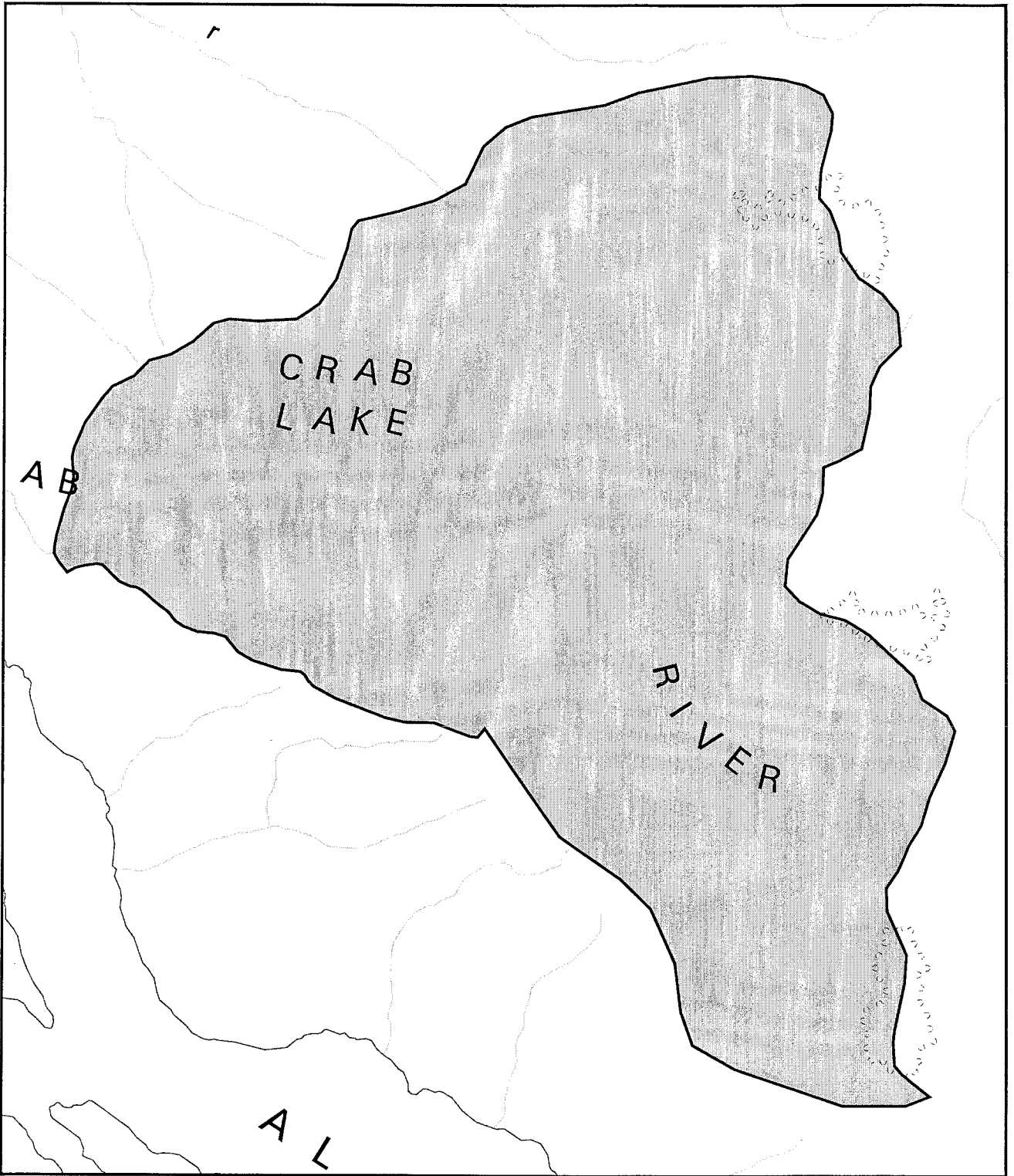
North Coast Designated Area No. 2  
Brown North



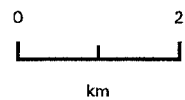


North Coast Designated Area No. 2  
Campania

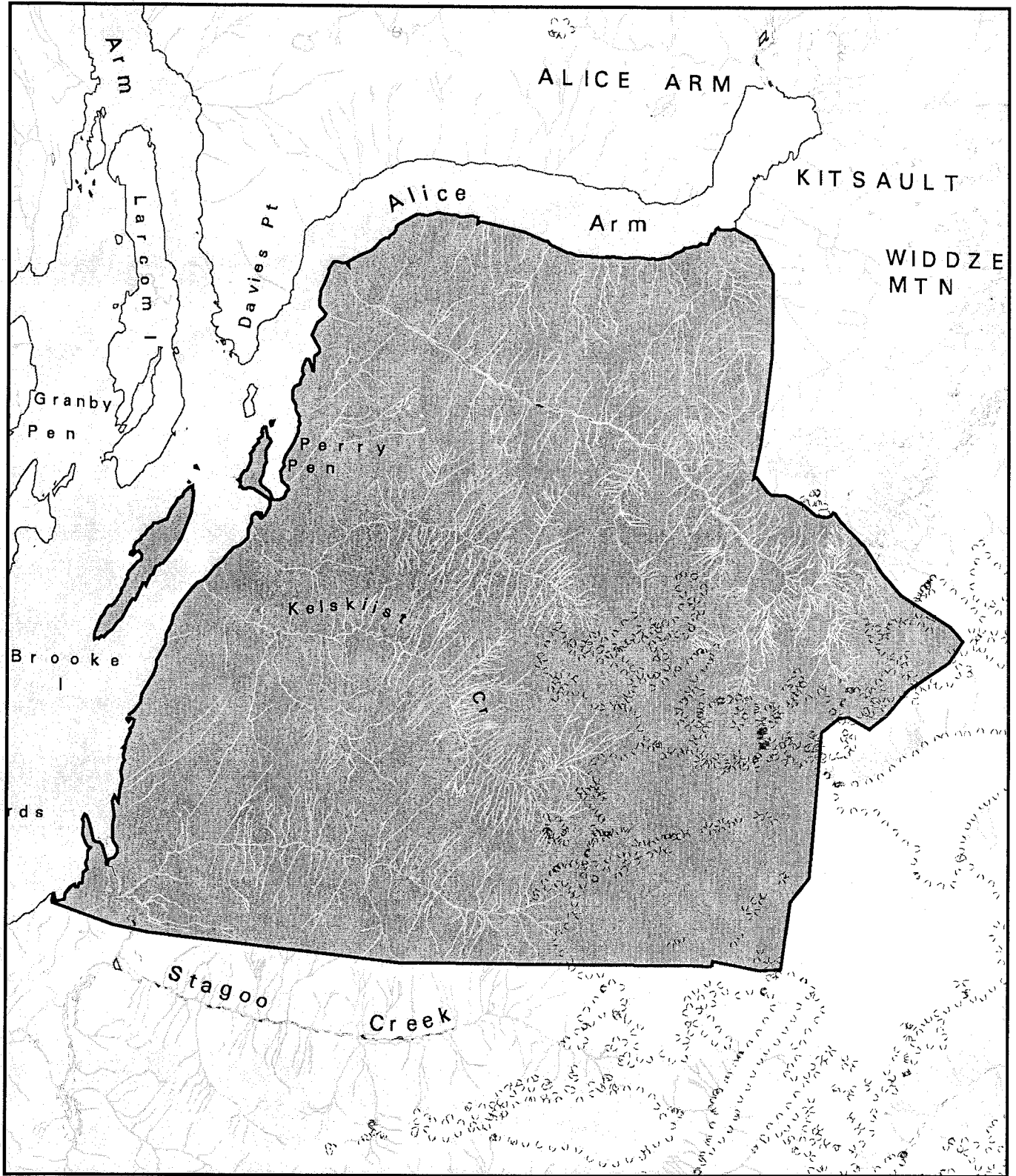




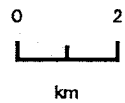
North Coast Designated Area No. 2  
Crab River East

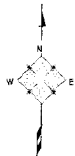
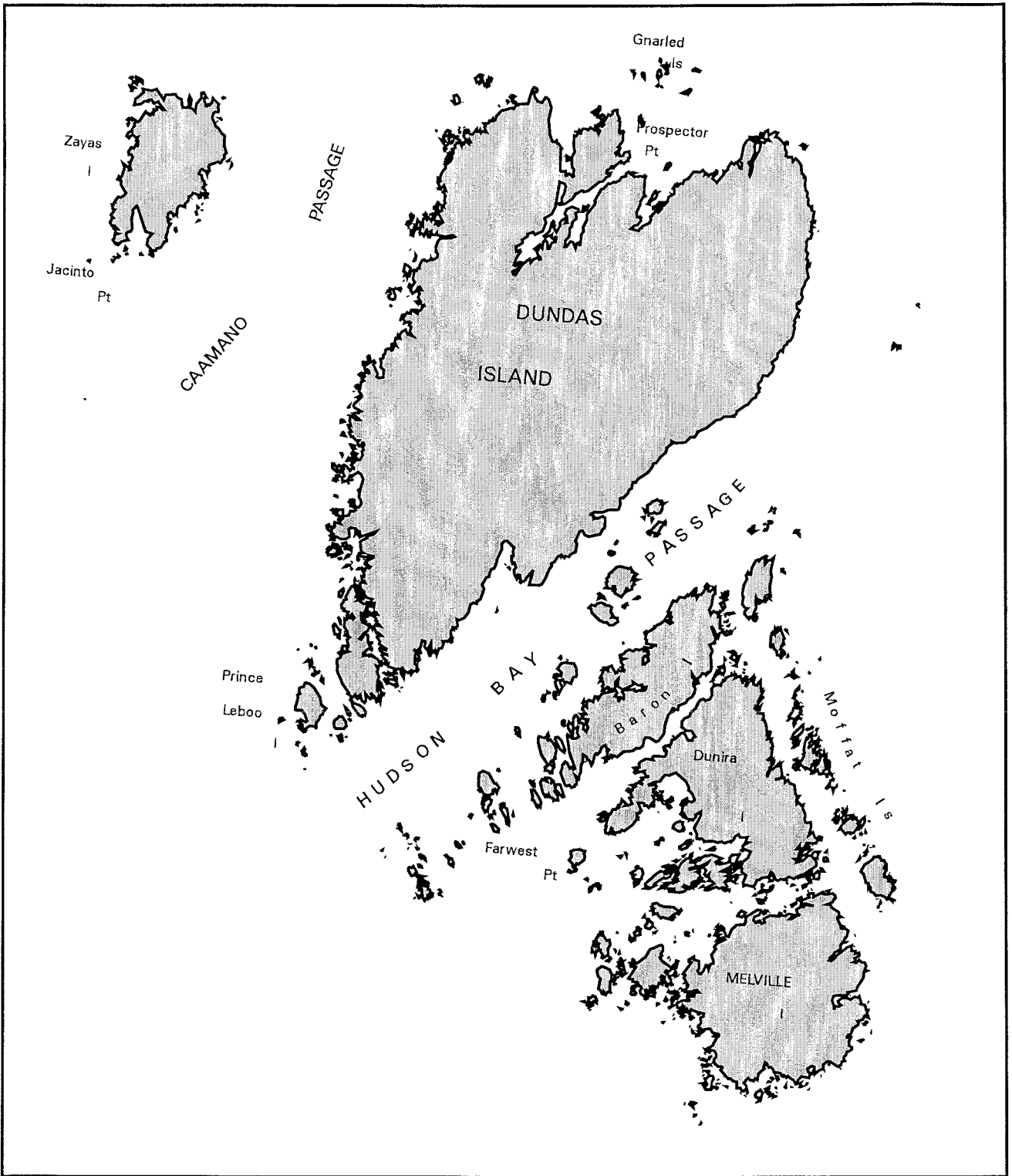




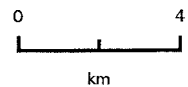


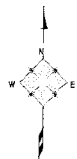
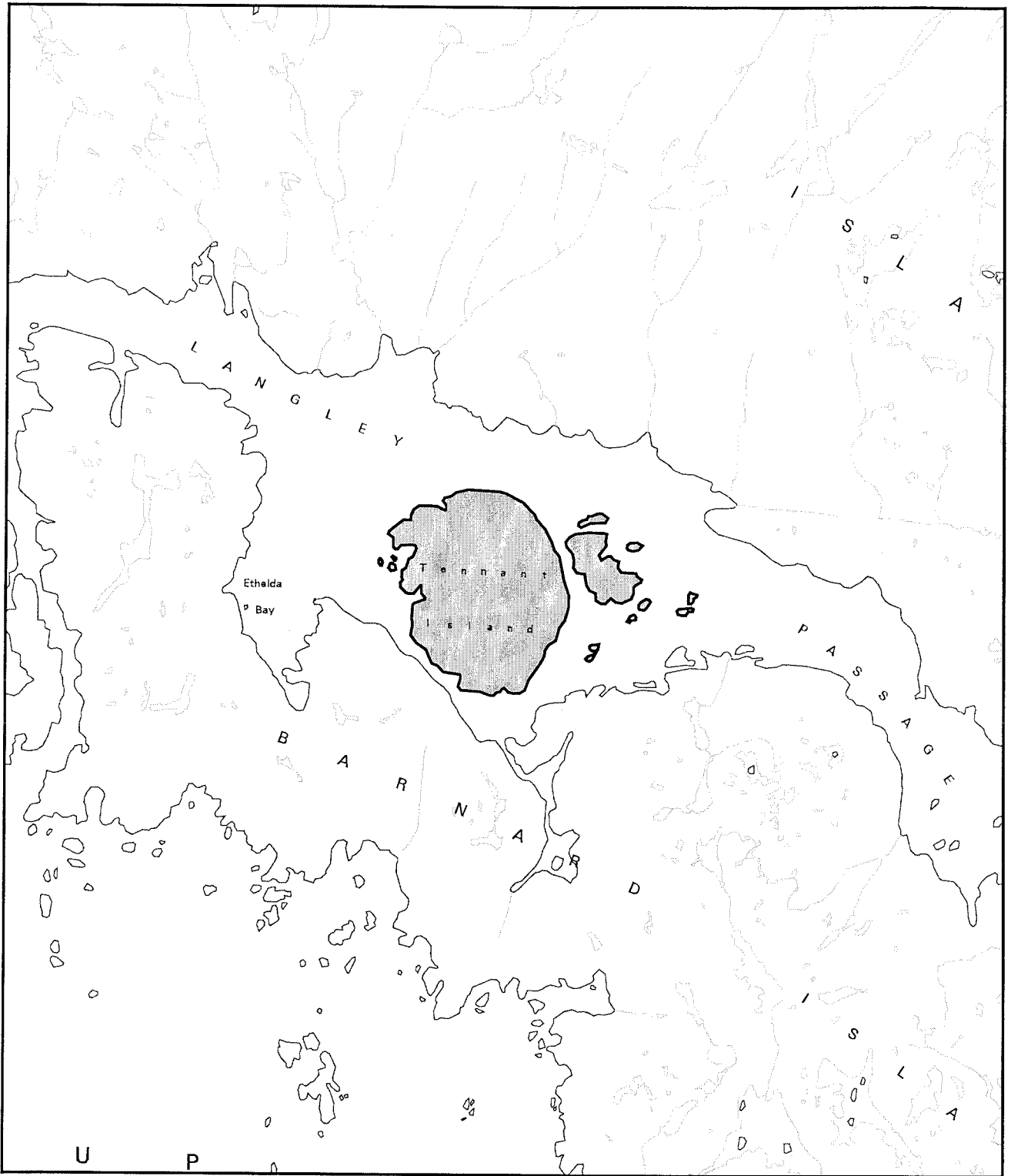
**North Coast Designated Area No. 2  
Dawson / Stagoos**



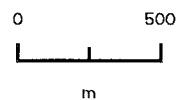


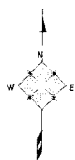
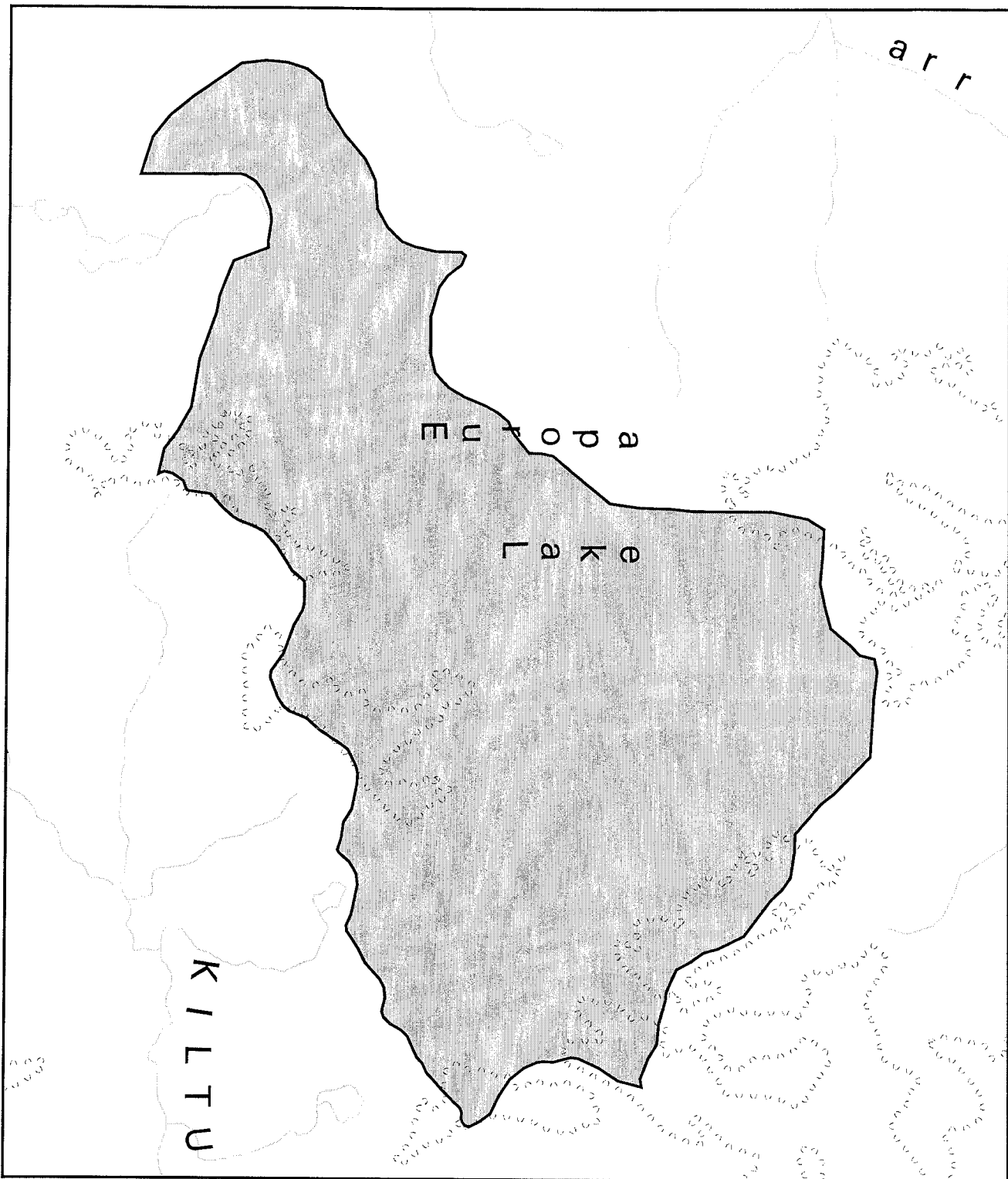
North Coast Designated Area No. 2  
Dundas-Melville



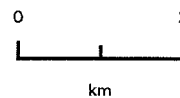


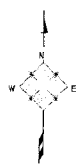
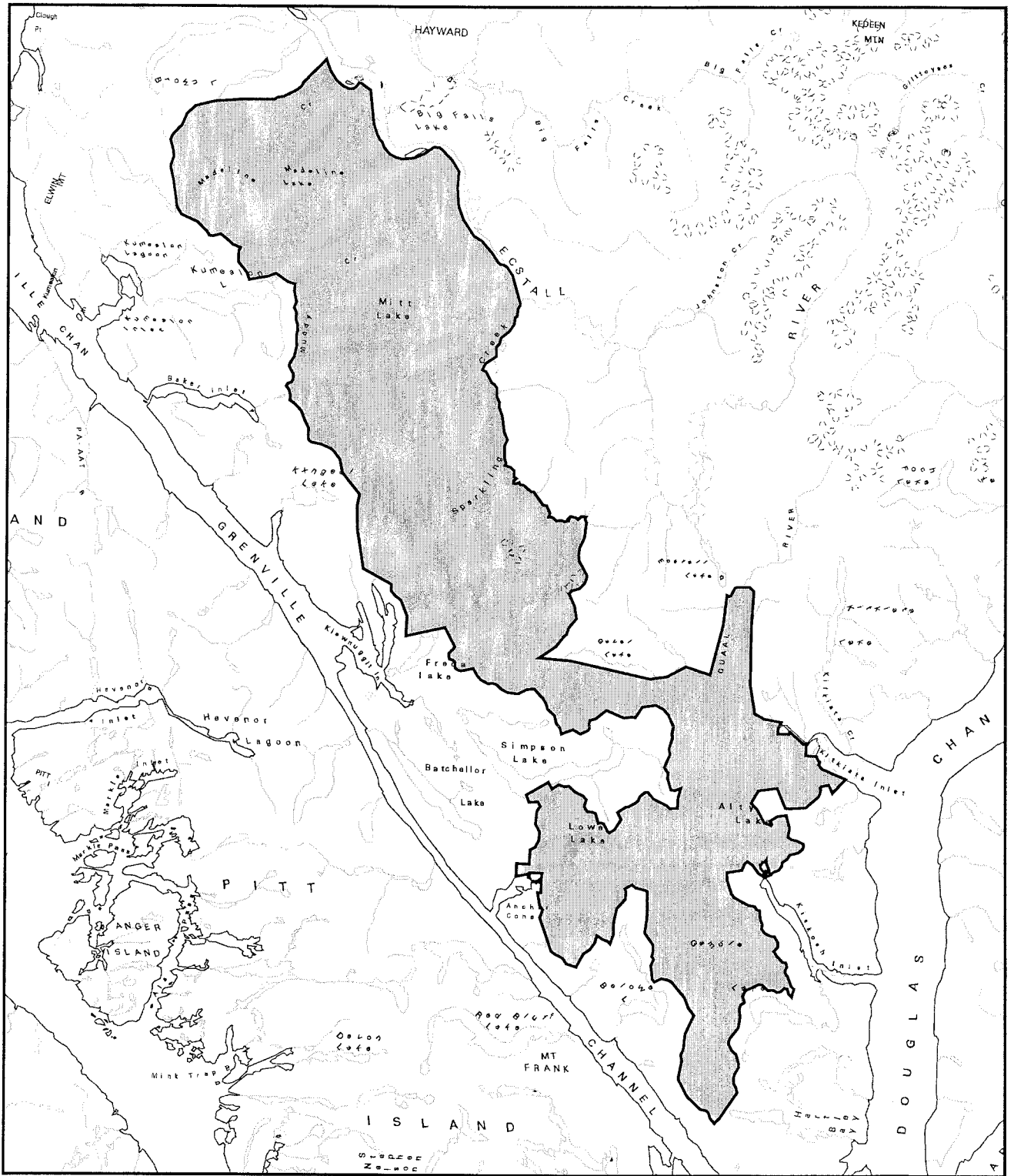
North Coast Designated Area No. 2  
Ethelda Bay



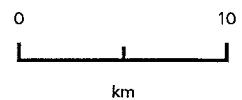


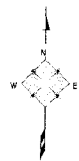
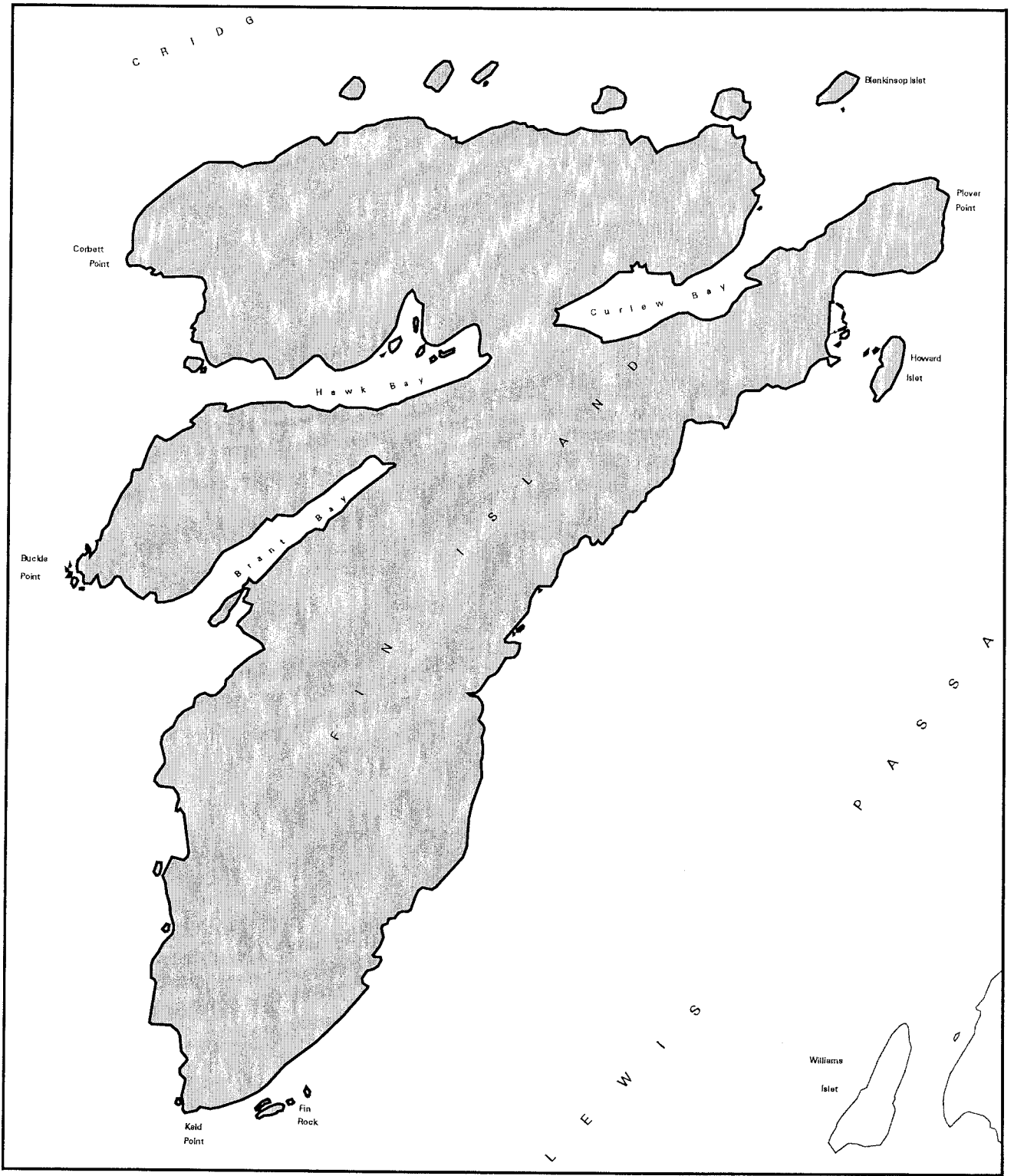
North Coast Designated Area No. 2  
Europa East



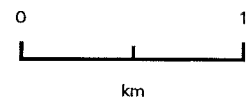


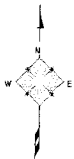
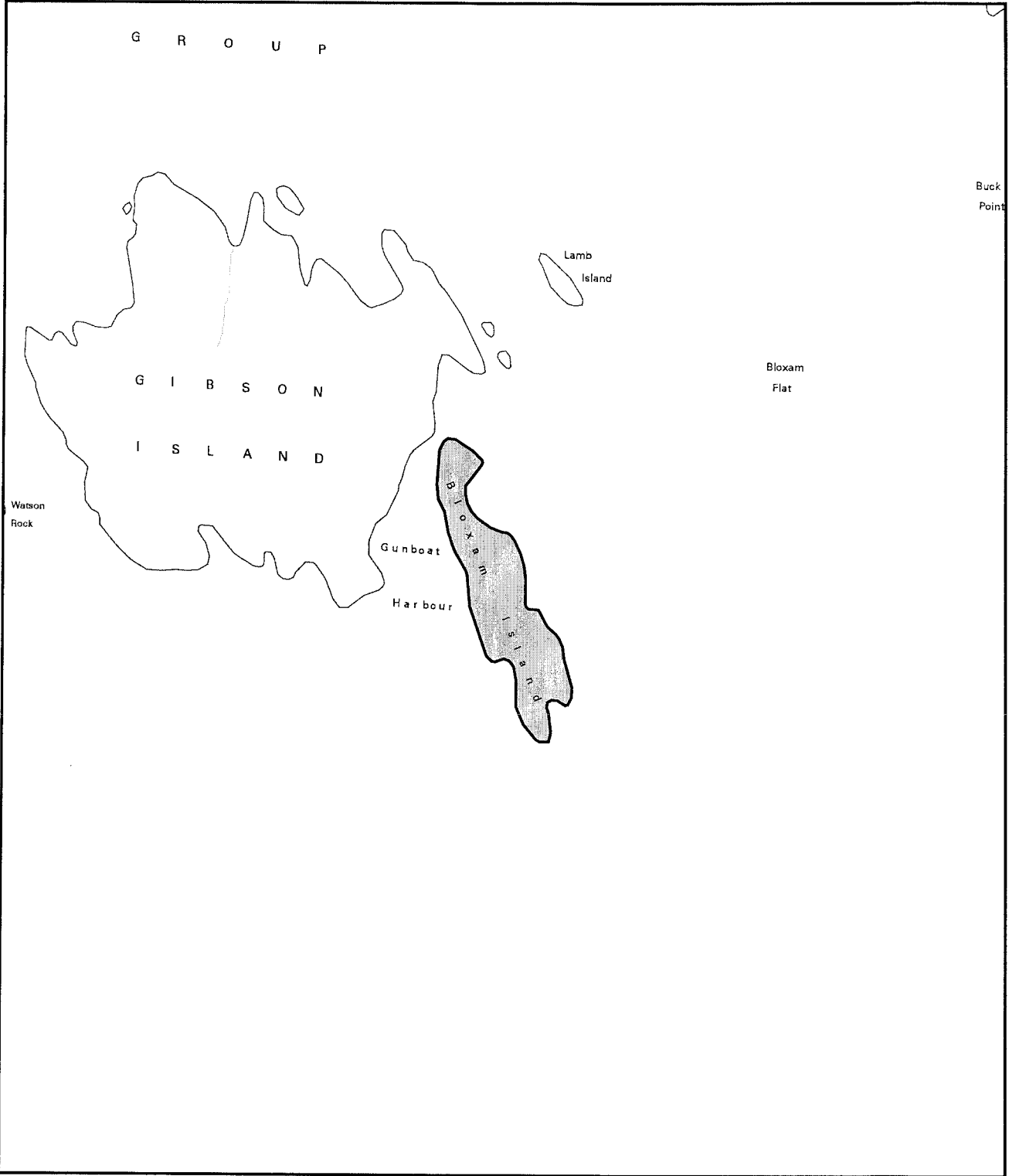
North Coast Designated Area No. 2  
Ecstall



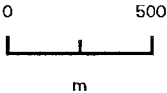


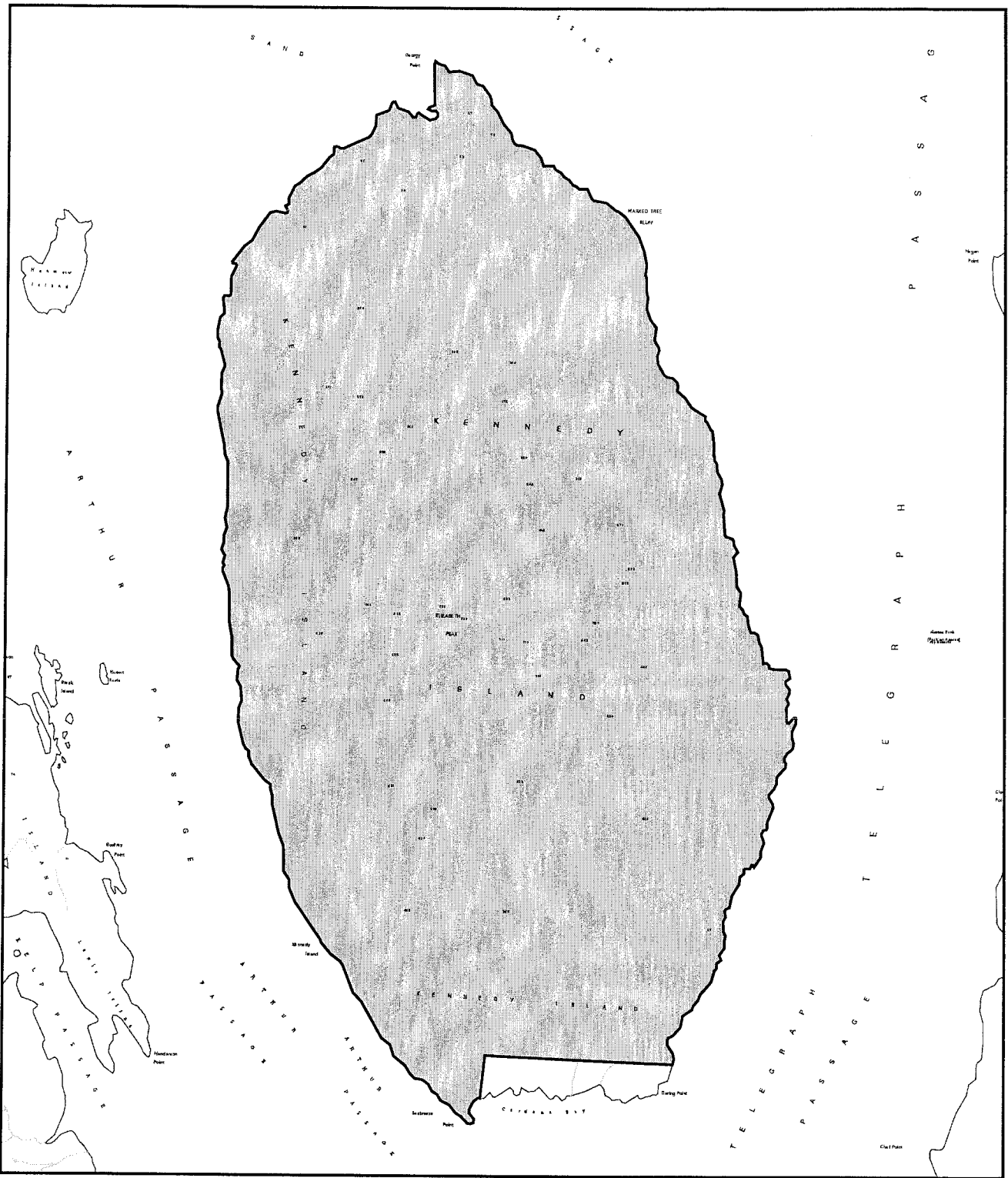
North Coast Designated Area No. 2  
Fin Island





North Coast Designated Area No. 2  
Gunboat Harbour



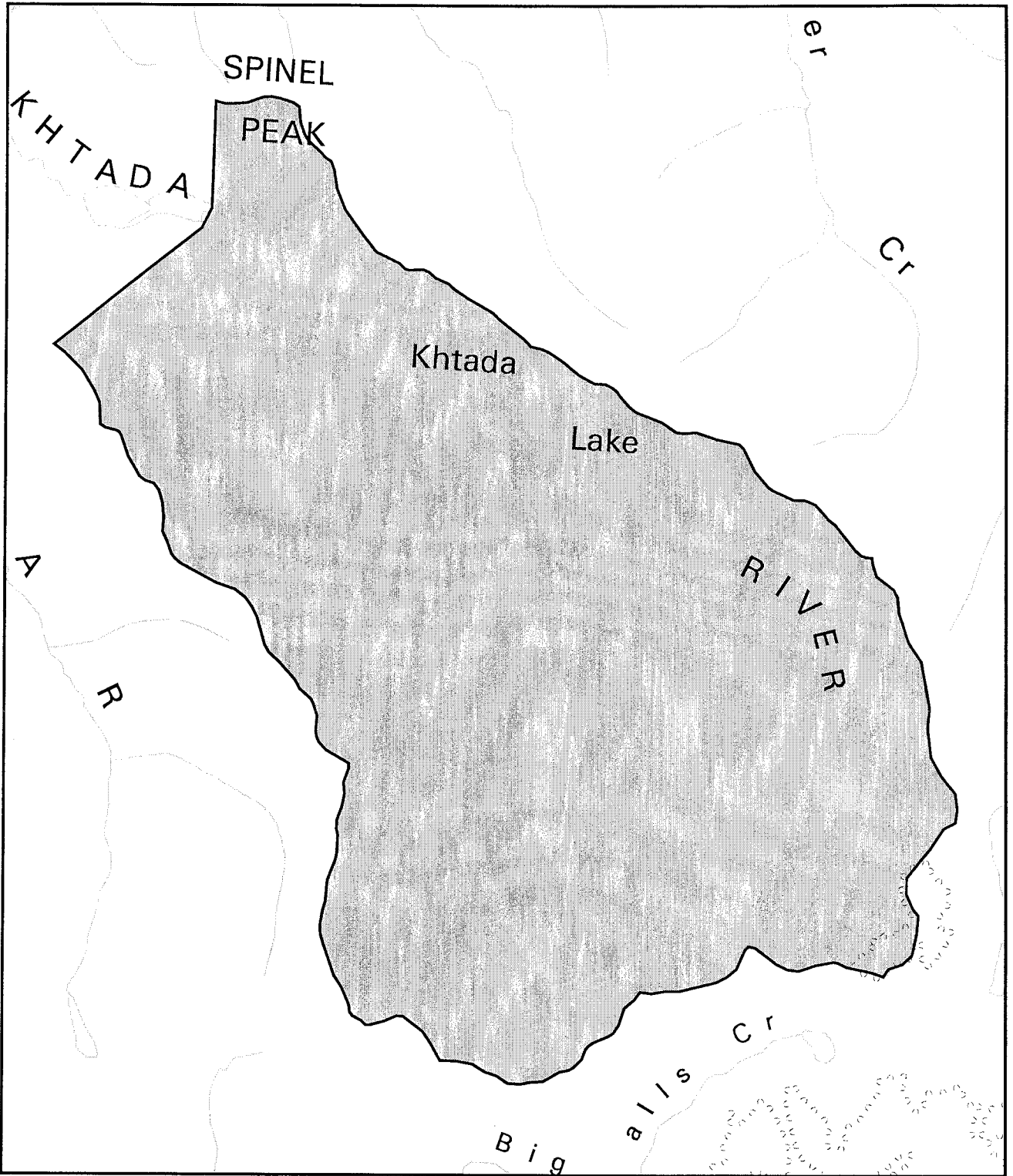


North Coast Designated Area No. 2  
Kennedy Island

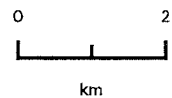
Produced December 12, 2005 for  
Integrated Land Management Bureau

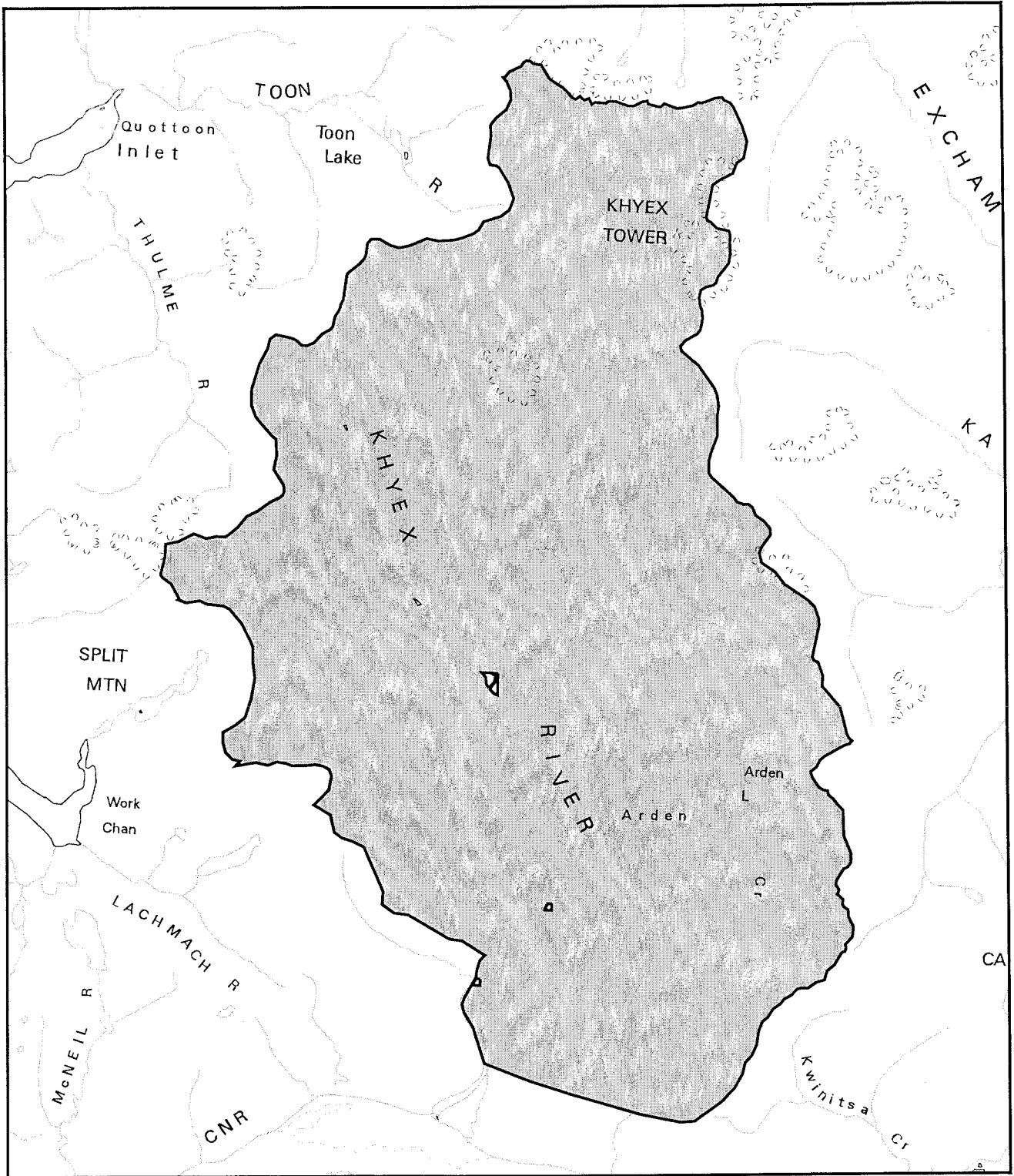
Schedule 15 of 47



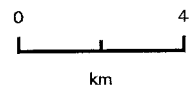
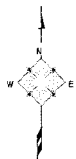


North Coast Designated Area No. 2  
Khtada West



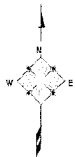
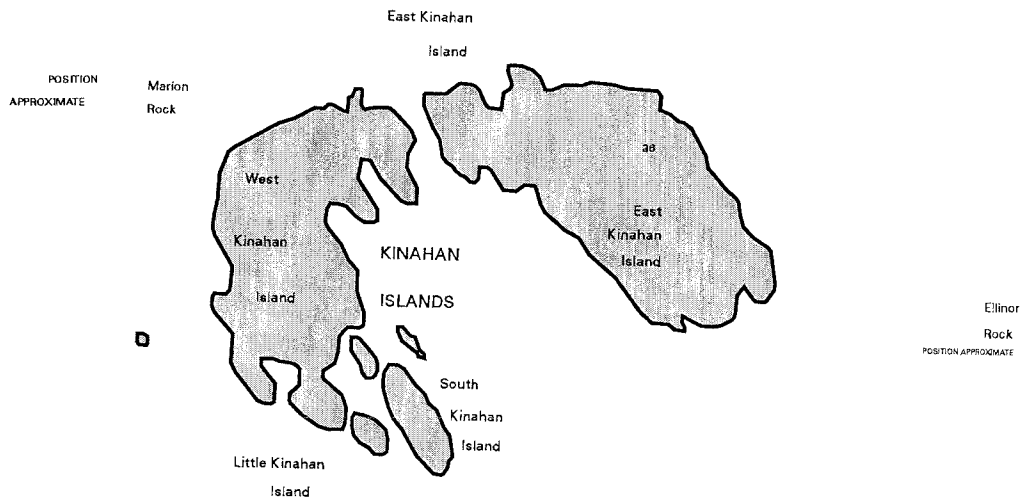


North Coast Designated Area No. 2  
Khyex

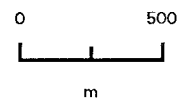


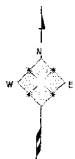
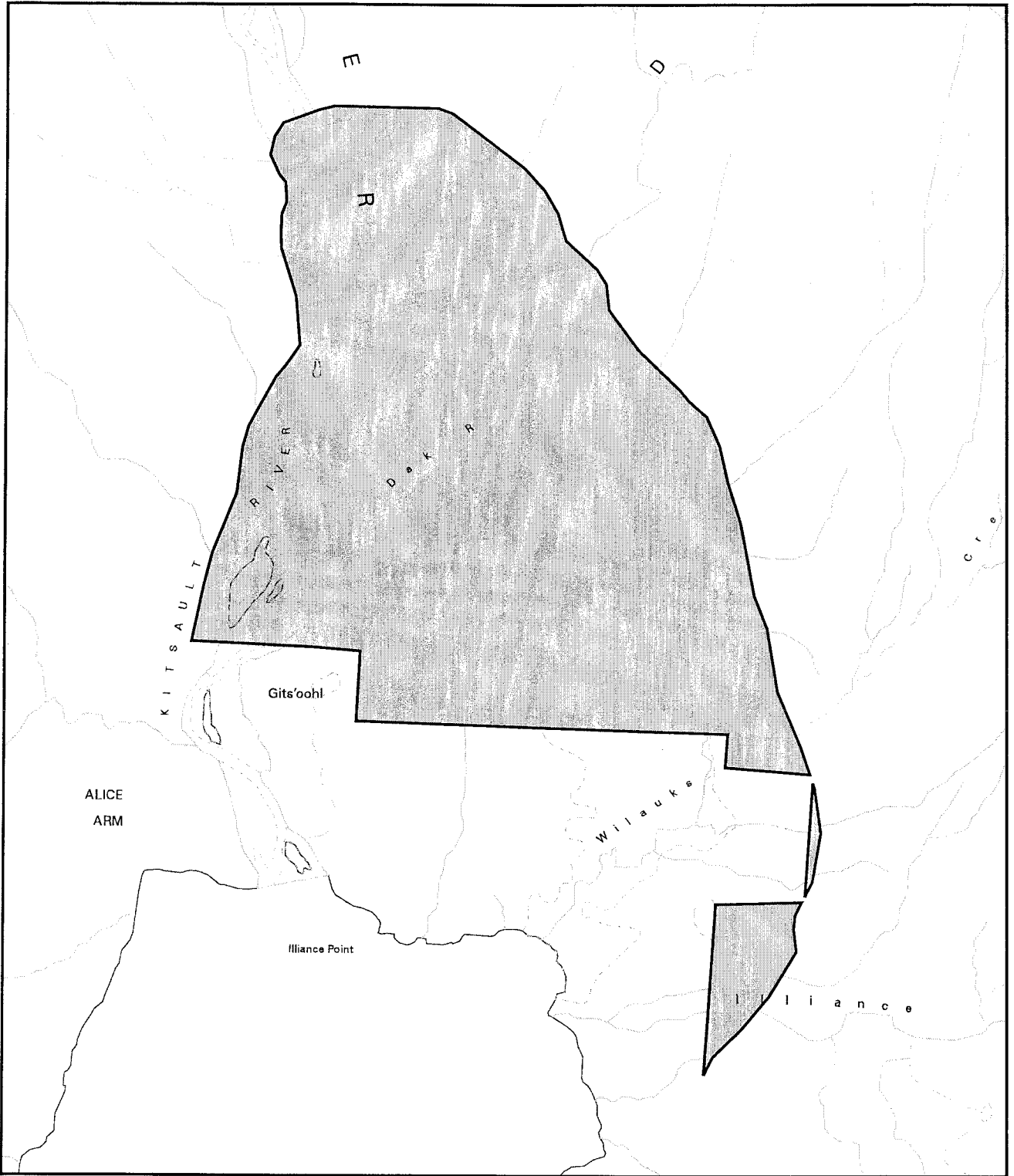
POSITION  
APPROXIMATE

POSITION AP

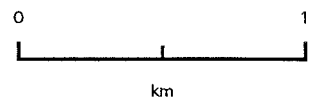


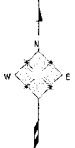
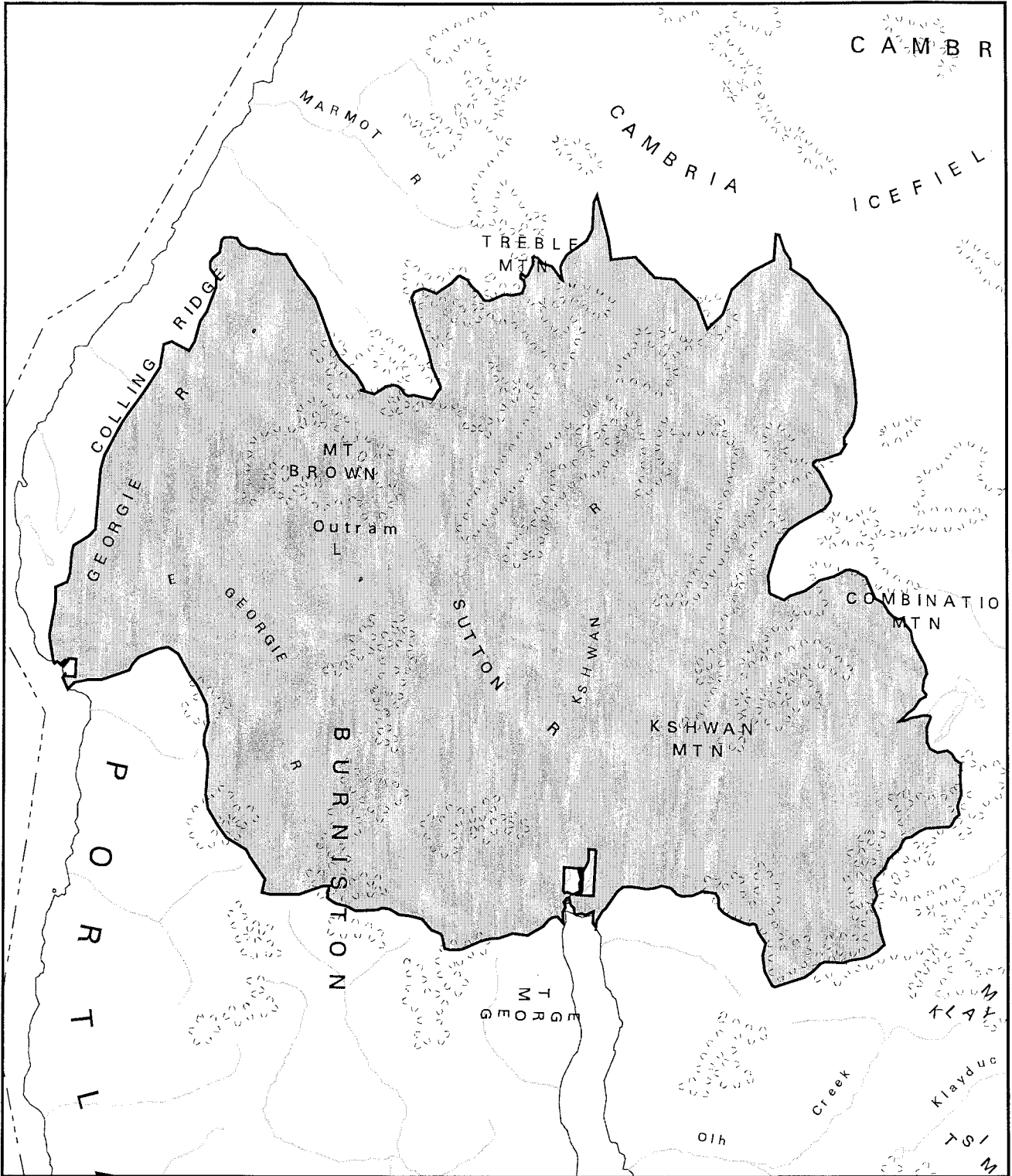
## North Coast Designated Area No. 2 Kinahan Islands



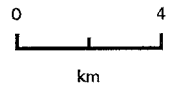


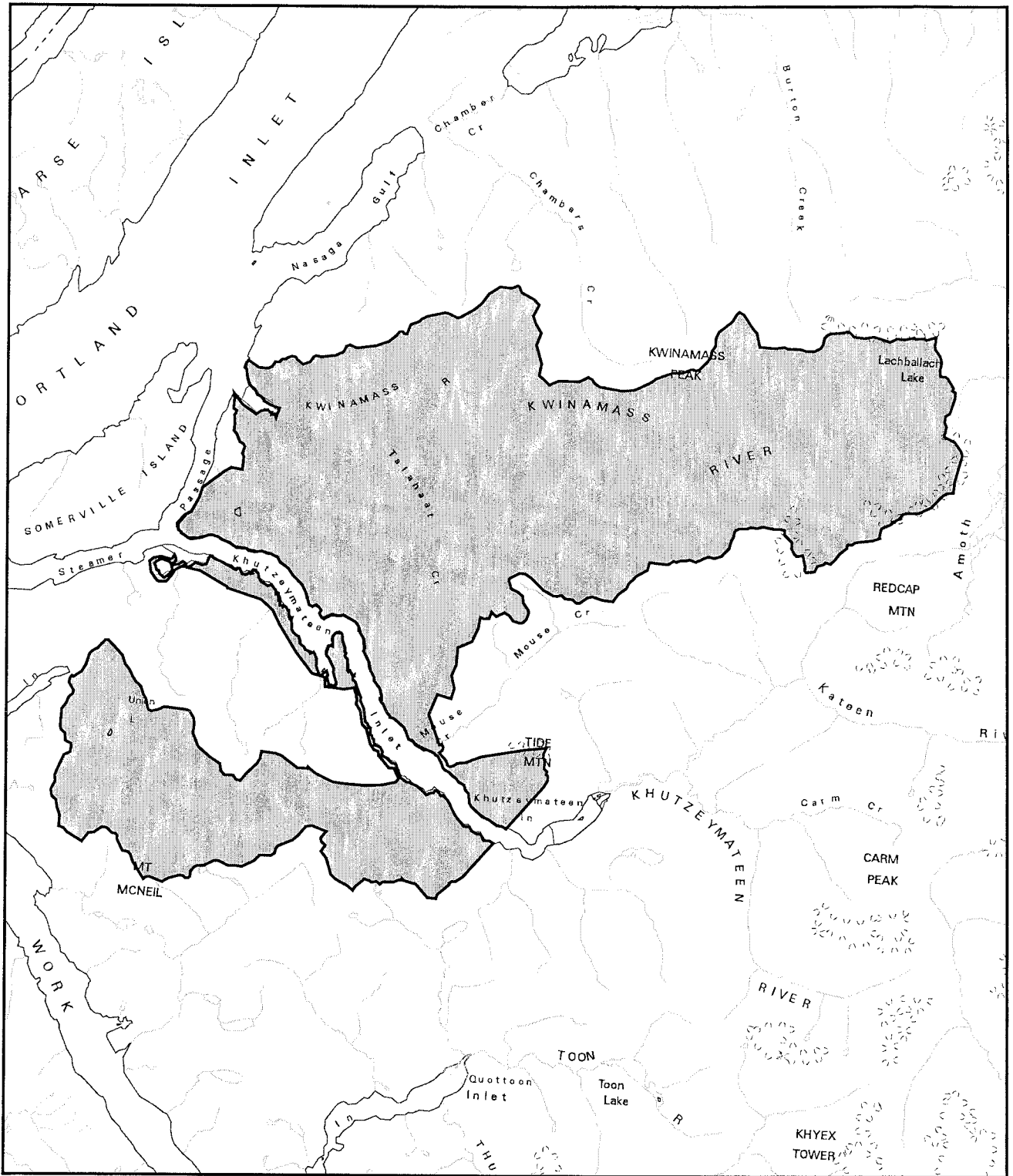
North Coast Designated Area No. 2  
Kitsault



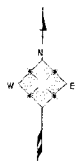


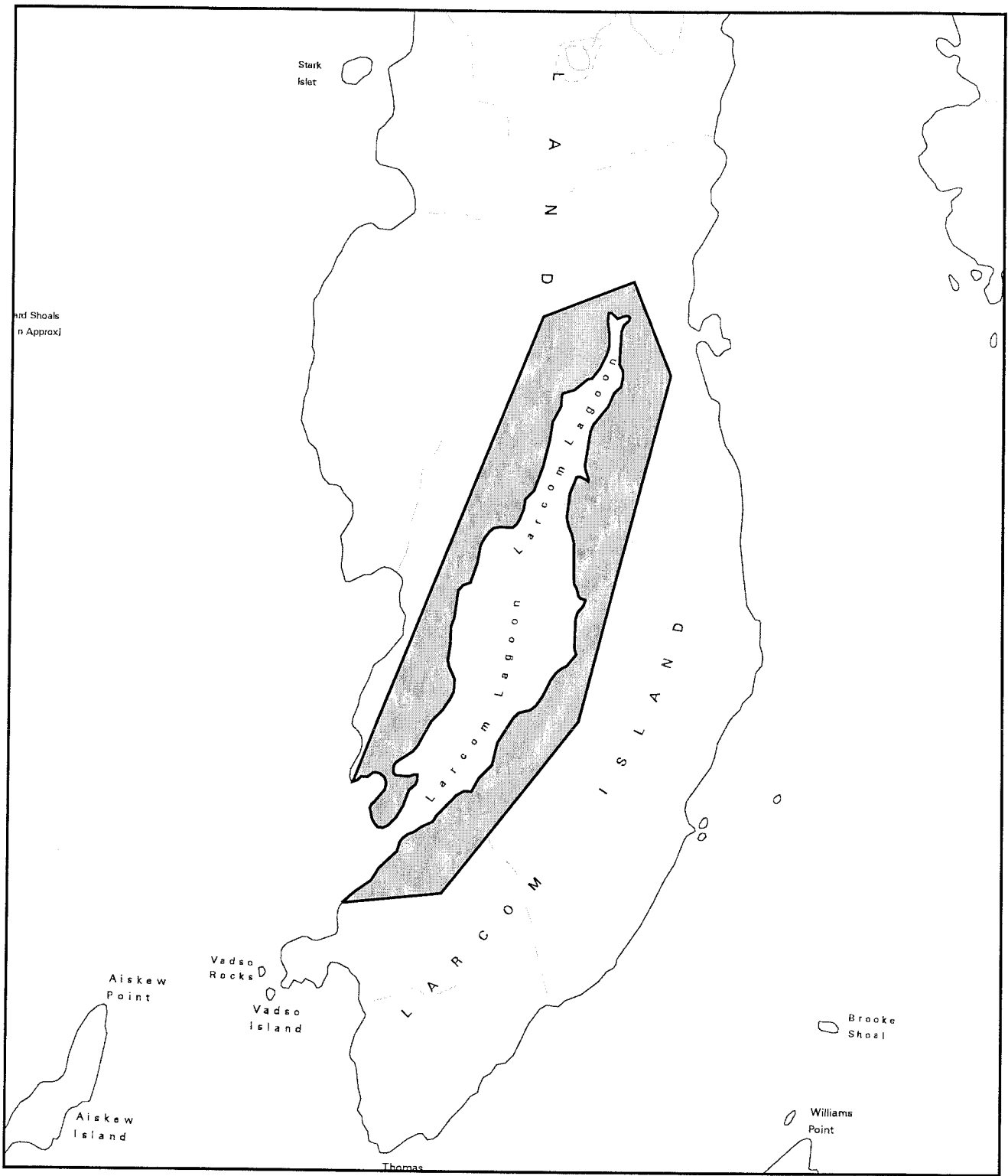
North Coast Designated Area No. 2  
Kshwan



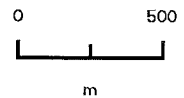
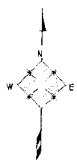


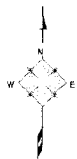
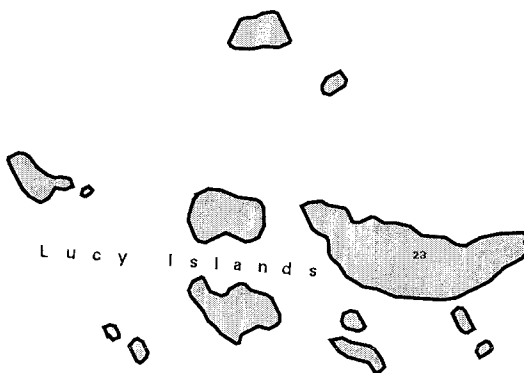
North Coast Designated Area No. 2  
Kwinmass / Khutzeymateen



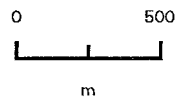


North Coast Designated Area No. 2  
Larcom Lagoon

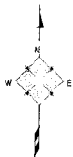
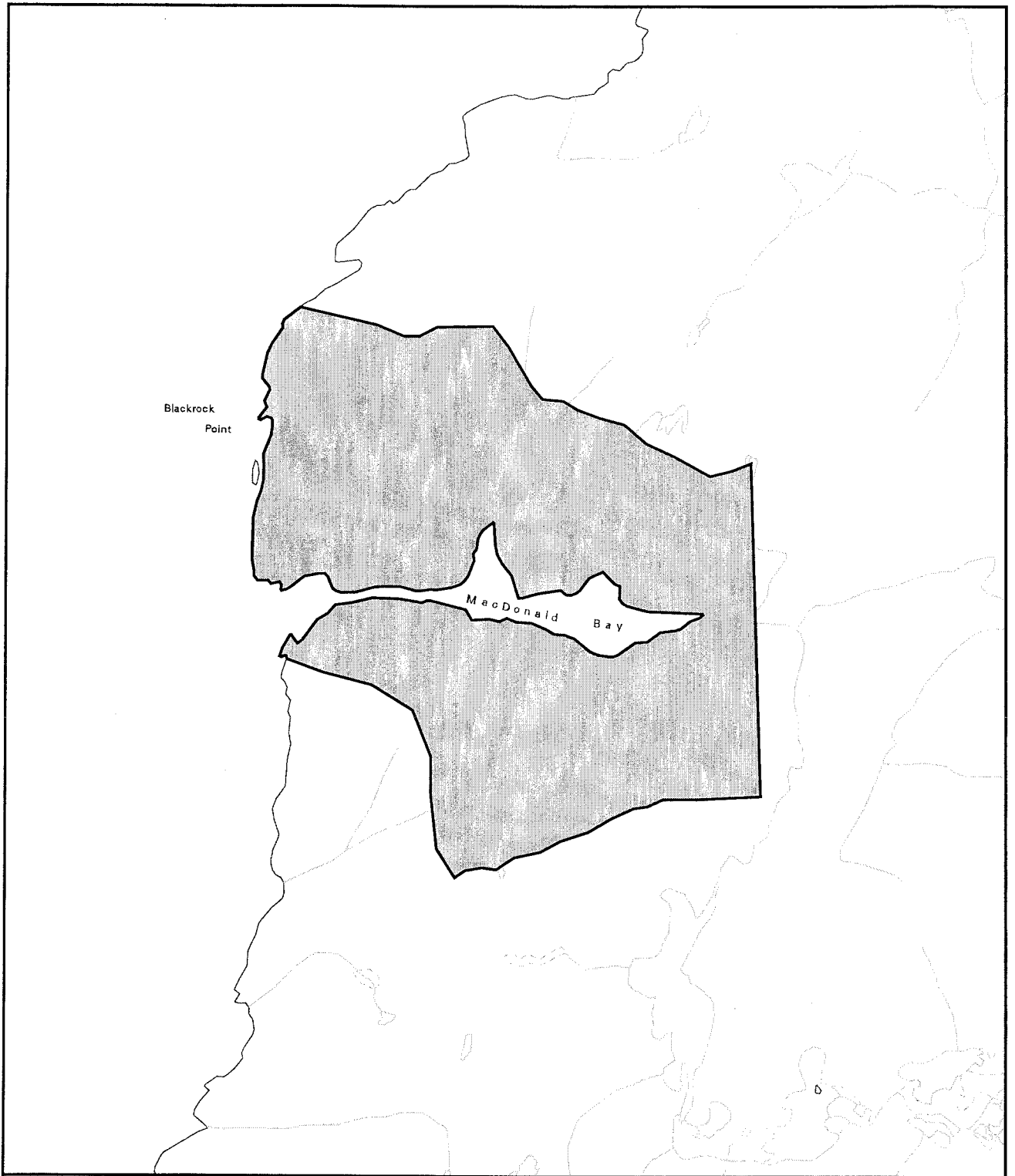




North Coast Designated Area No. 2  
Lucy Islands

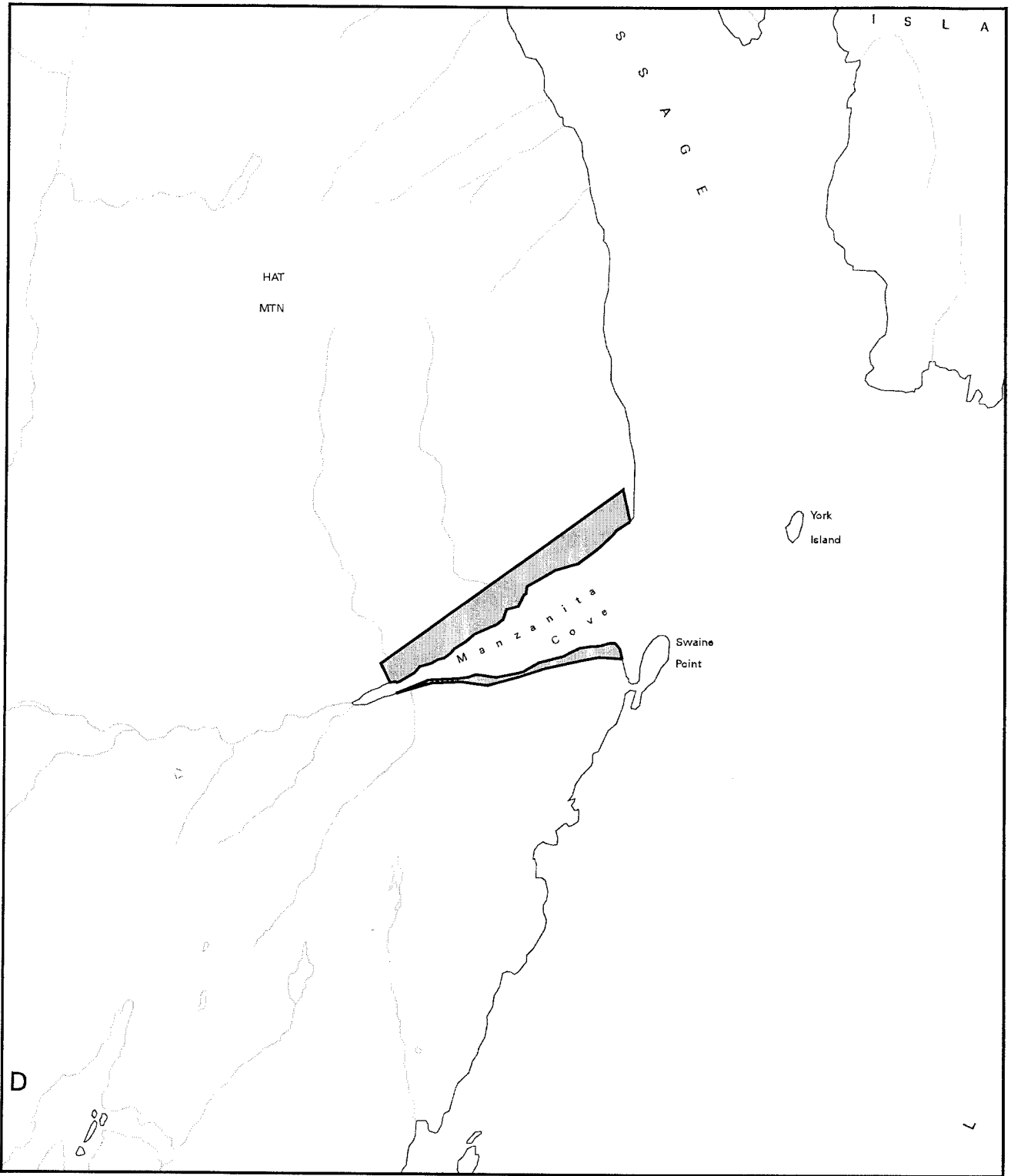




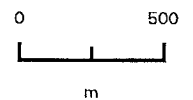
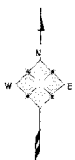


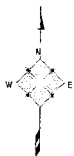
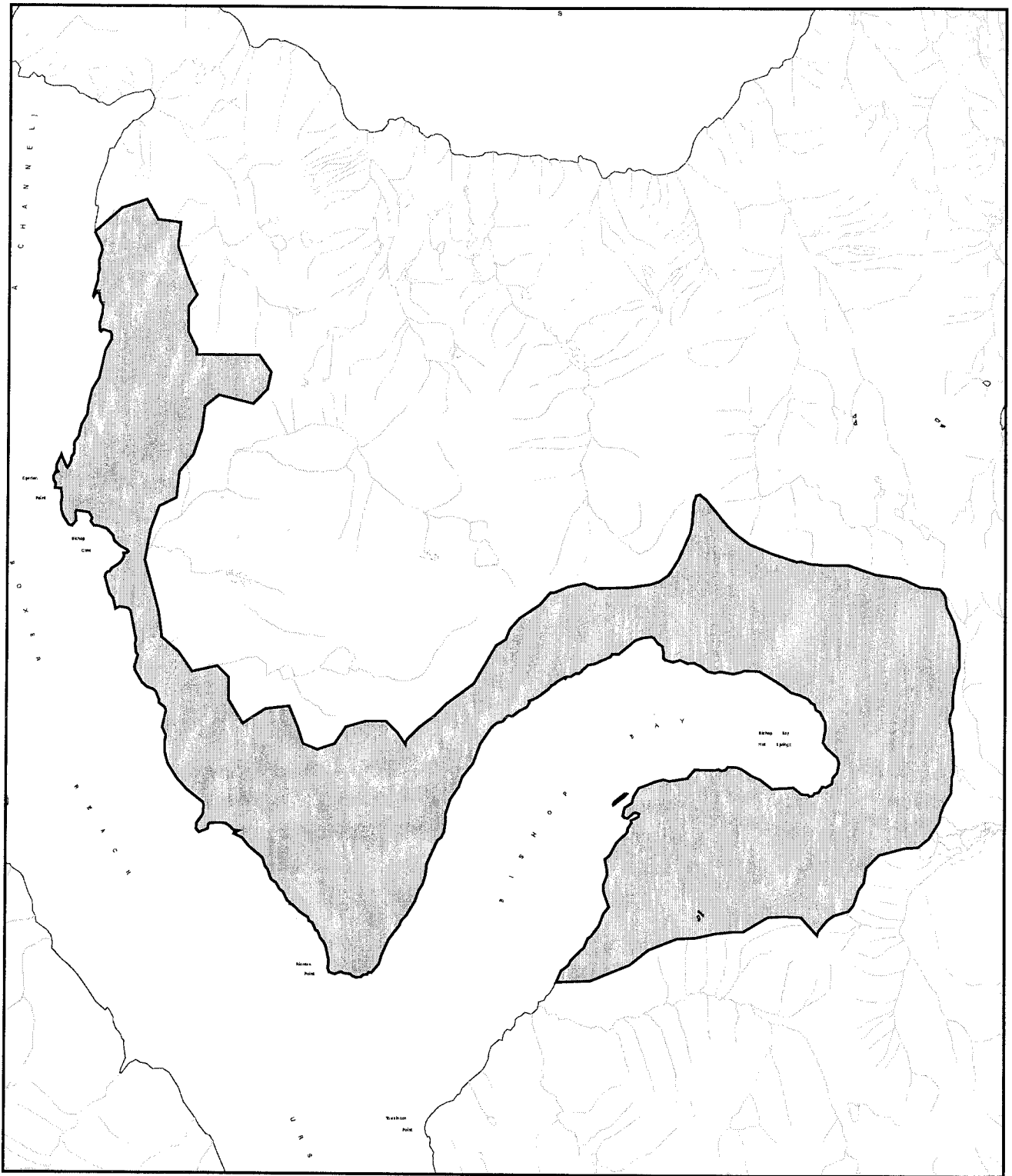
North Coast Designated Area No. 2  
MacDonal Inlet



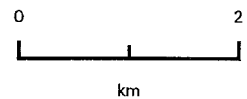


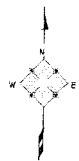
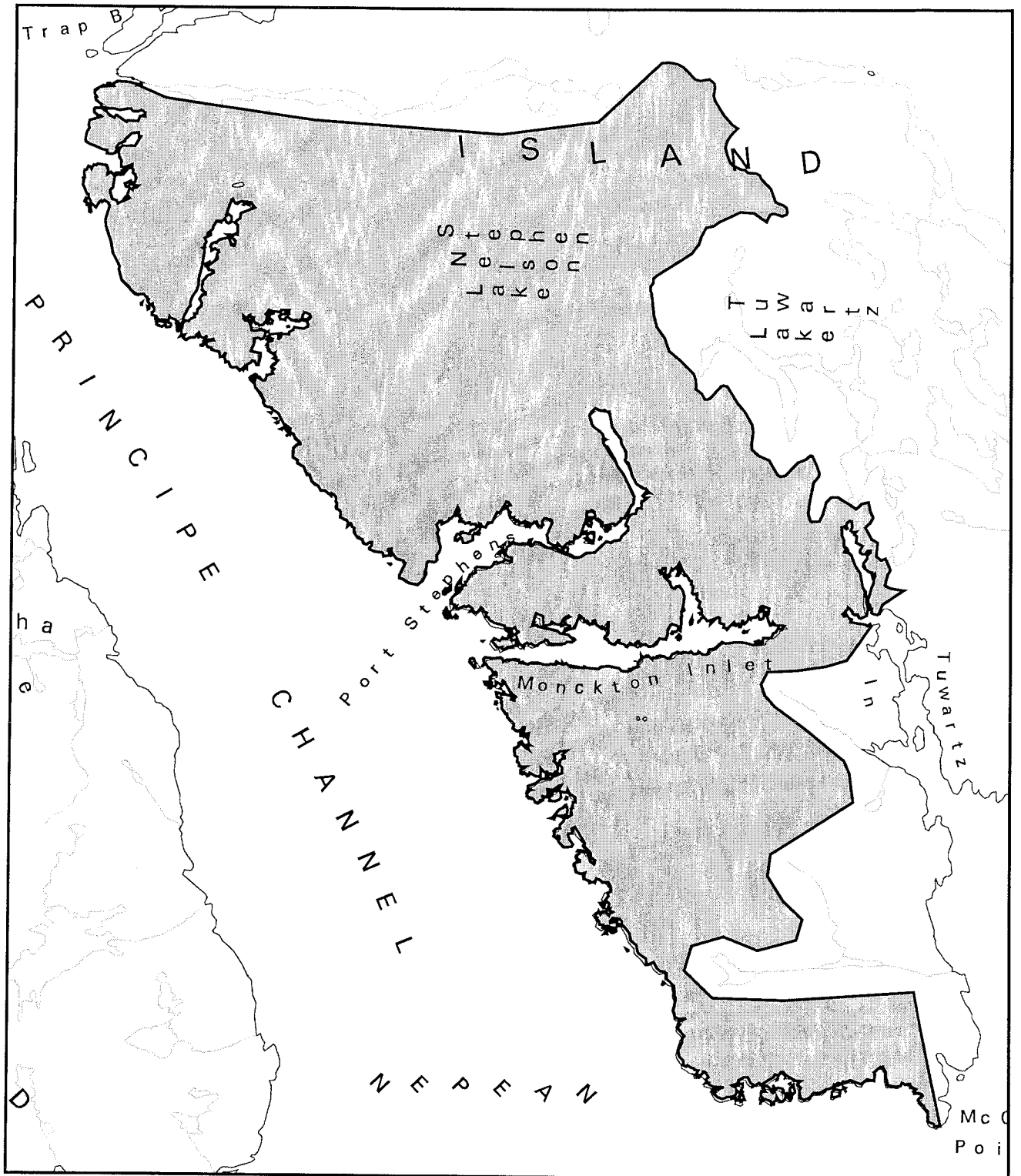
North Coast Designated Area No. 2  
Manzanita Cove



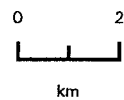


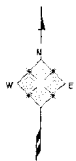
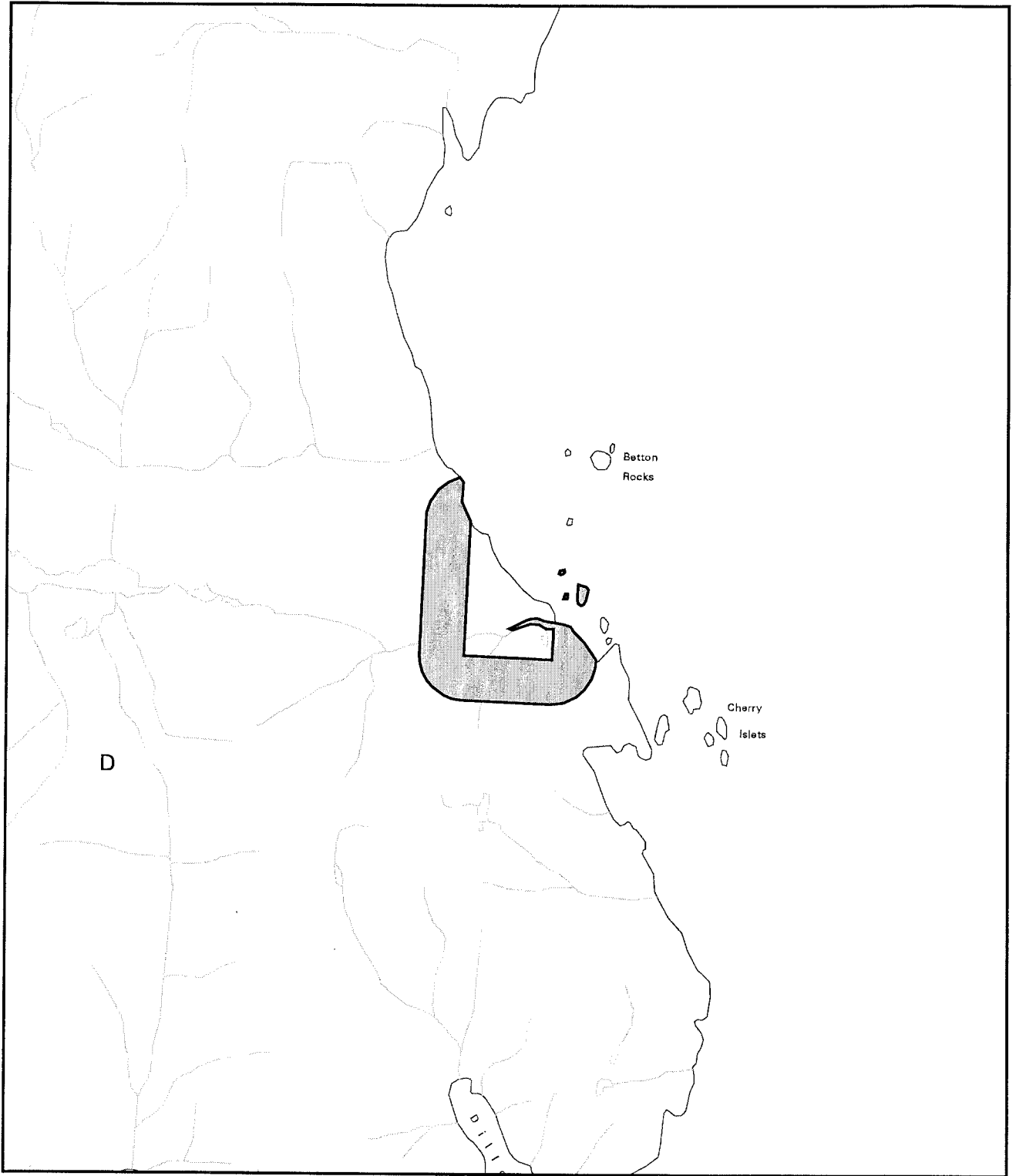
North Coast Designated Area No. 2  
 Monkey Beach



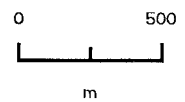


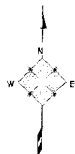
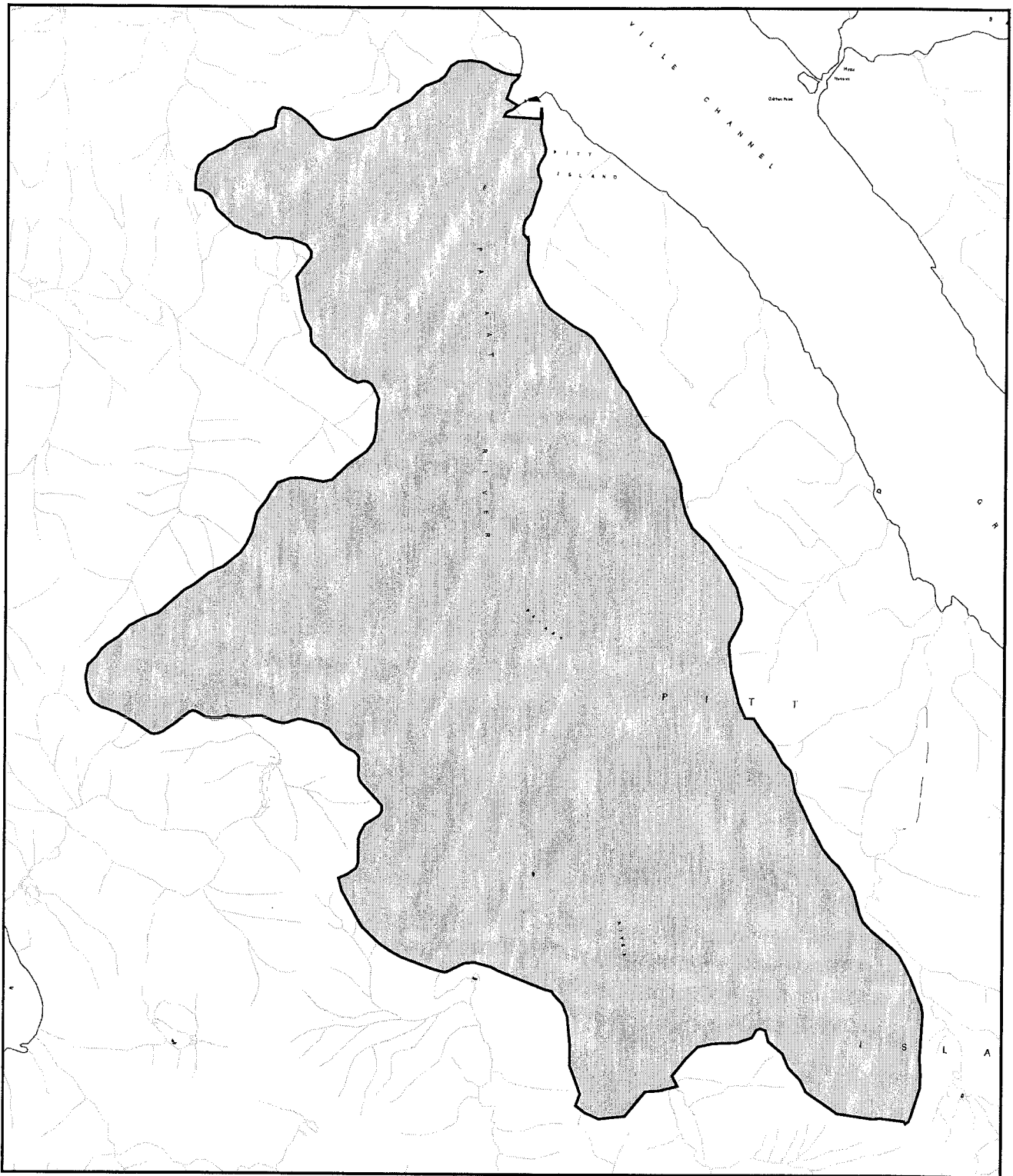
North Coast Designated Area No. 2  
 Monkton North



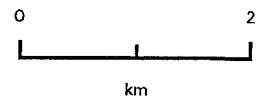


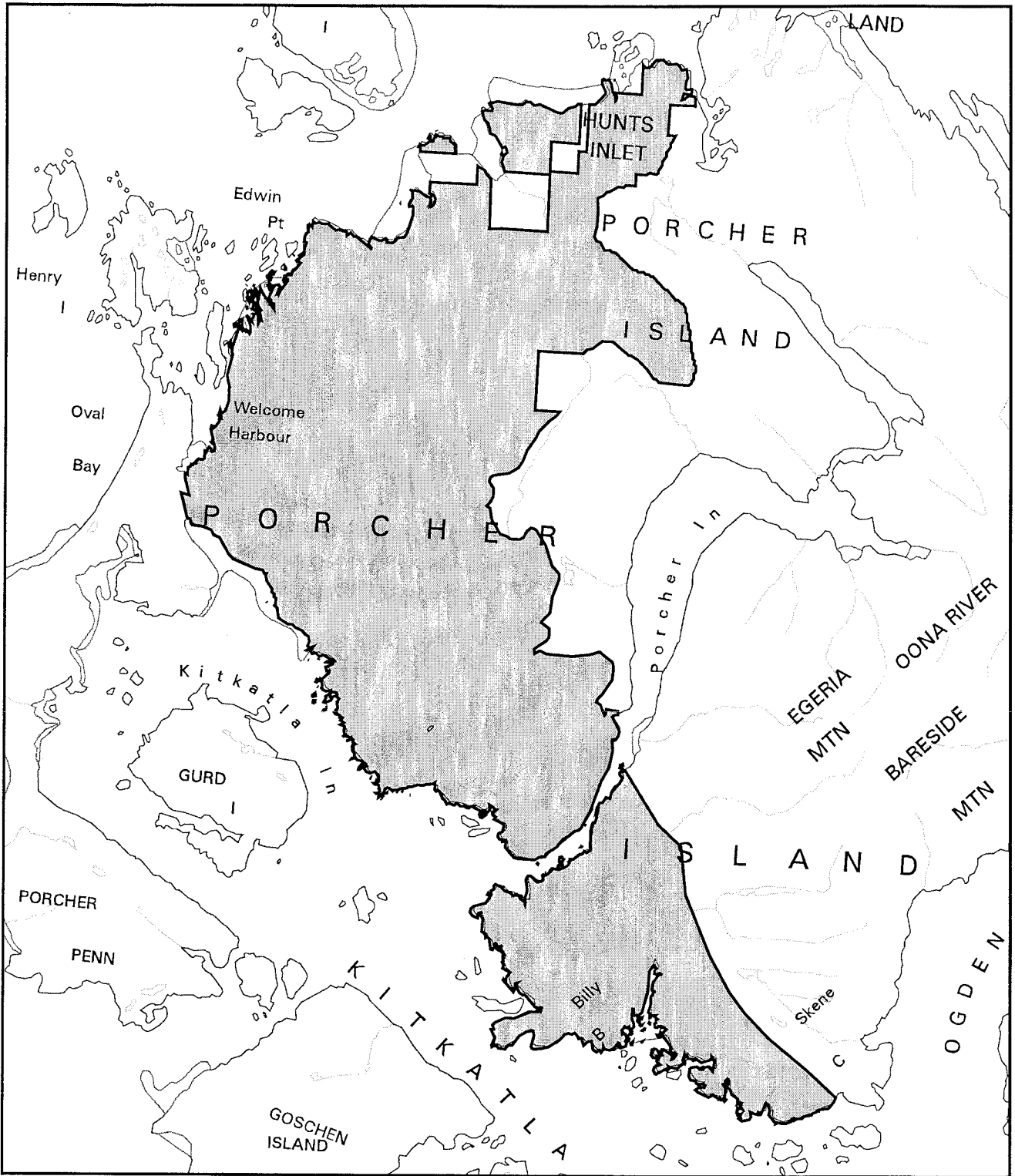
North Coast Designated Area No. 2  
Citeyats



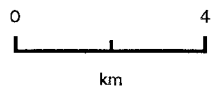
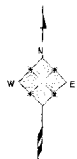


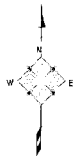
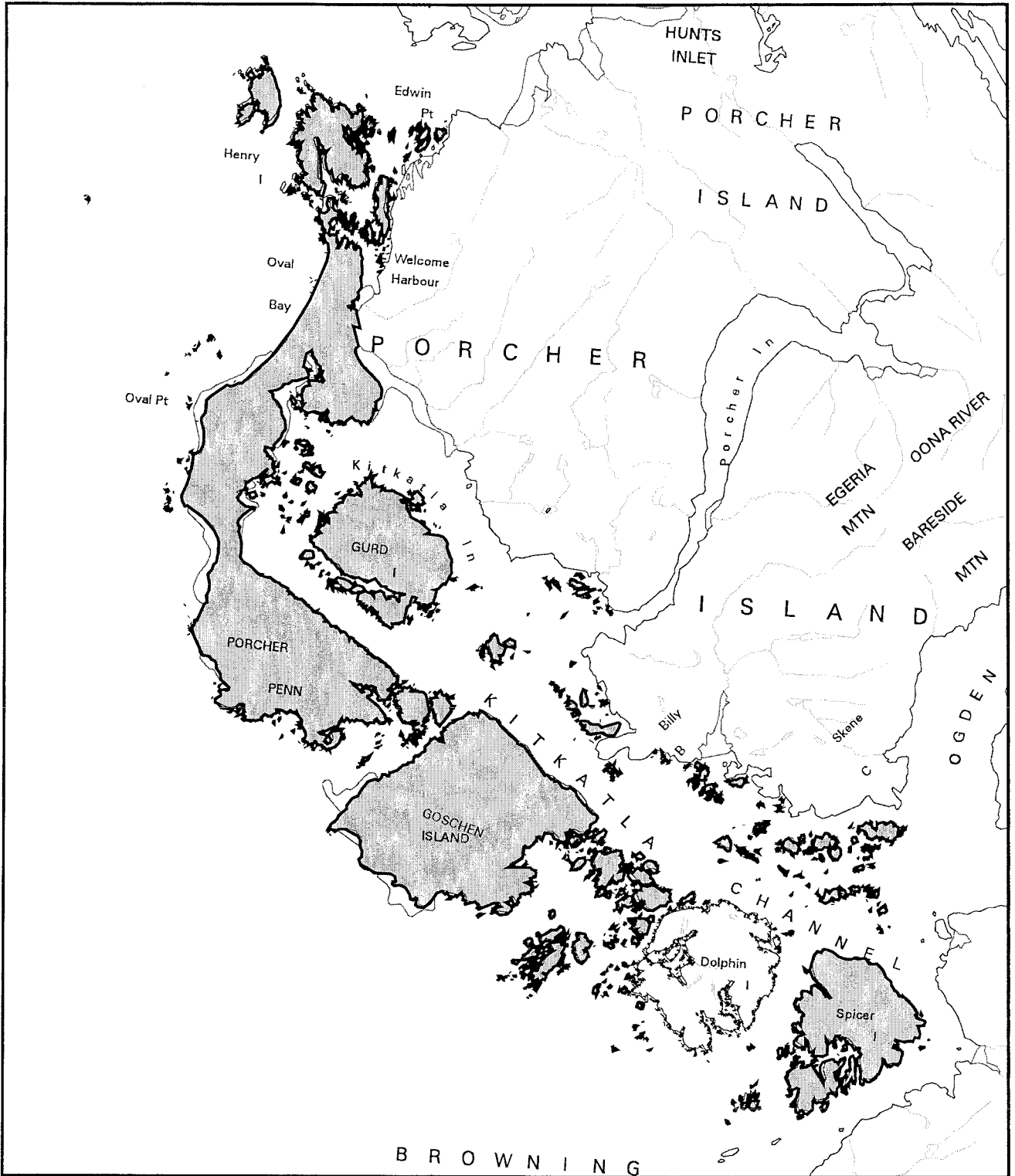
North Coast Designated Area No. 2  
Pa\_aat West





North Coast Designated Area No. 2  
Porcher

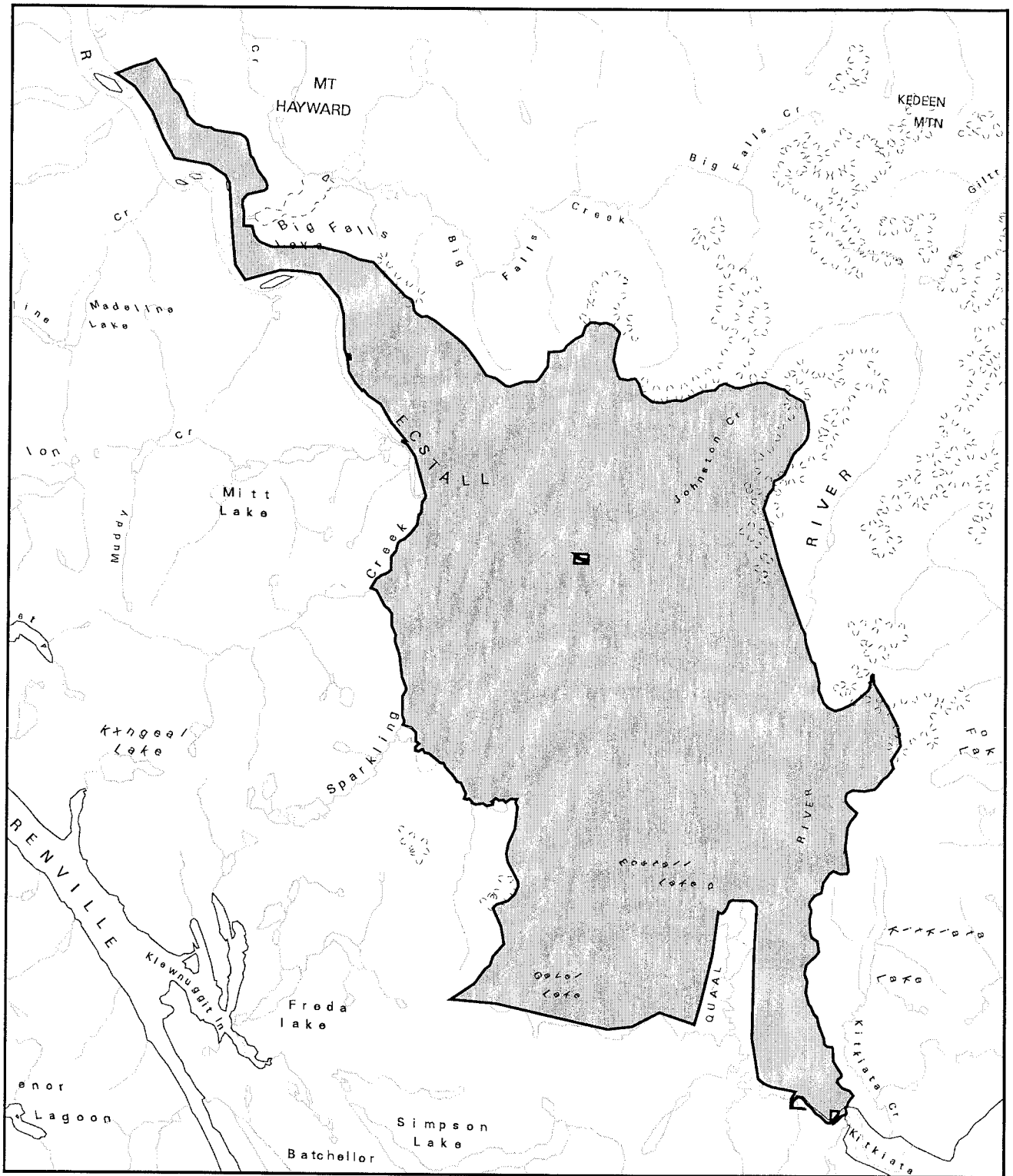




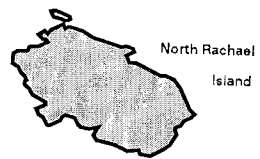
North Coast Designated Area No. 2  
Porcher-Kitkatla Inlet







North Coast Designated Area No. 2  
Quaal



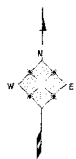
North Rachael  
Island

Rachael Islands

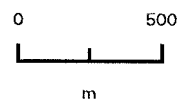


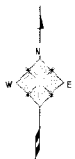
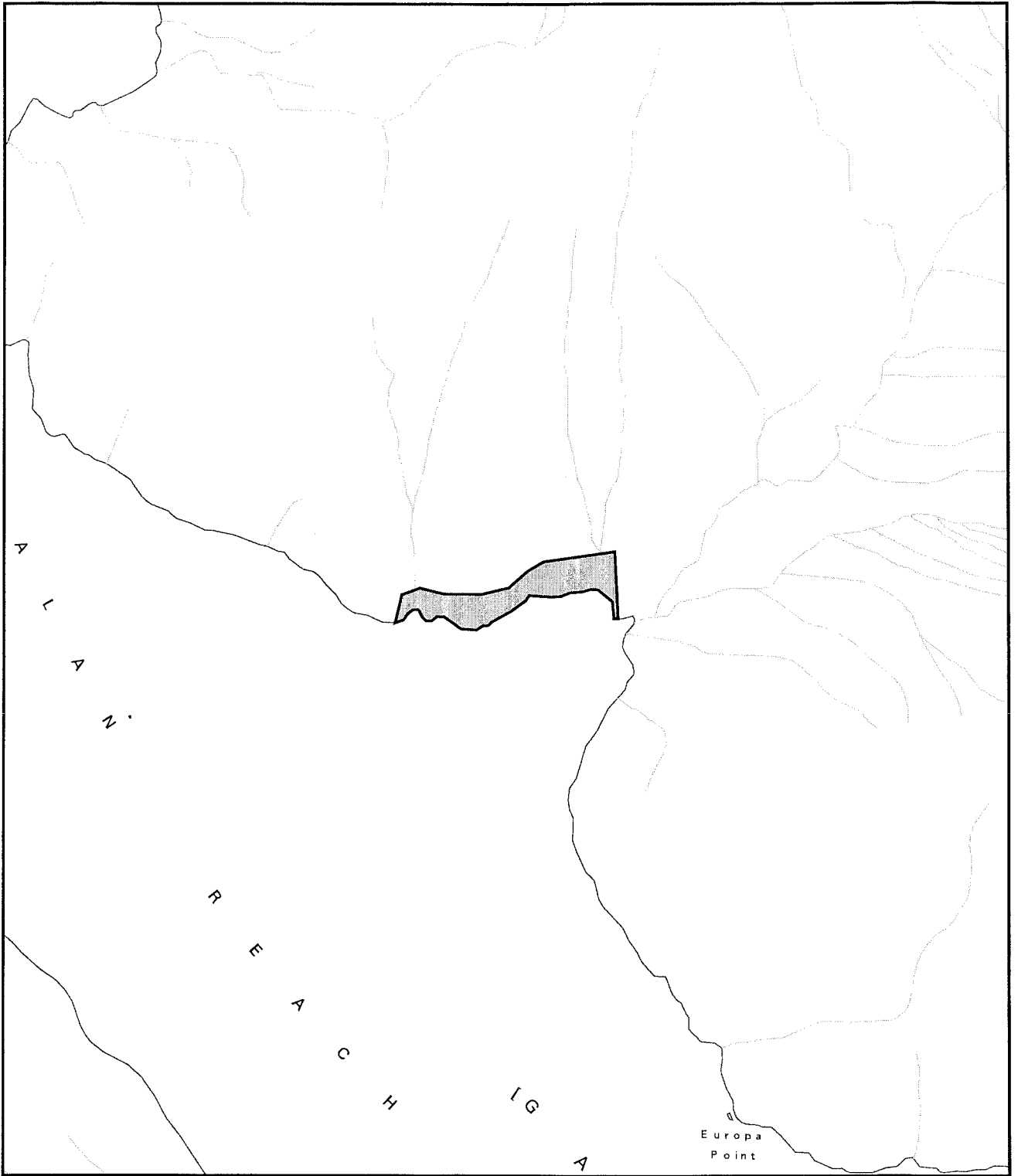
South Rachael  
Island

South Rachael  
Island

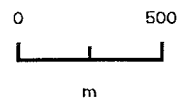


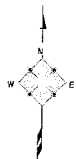
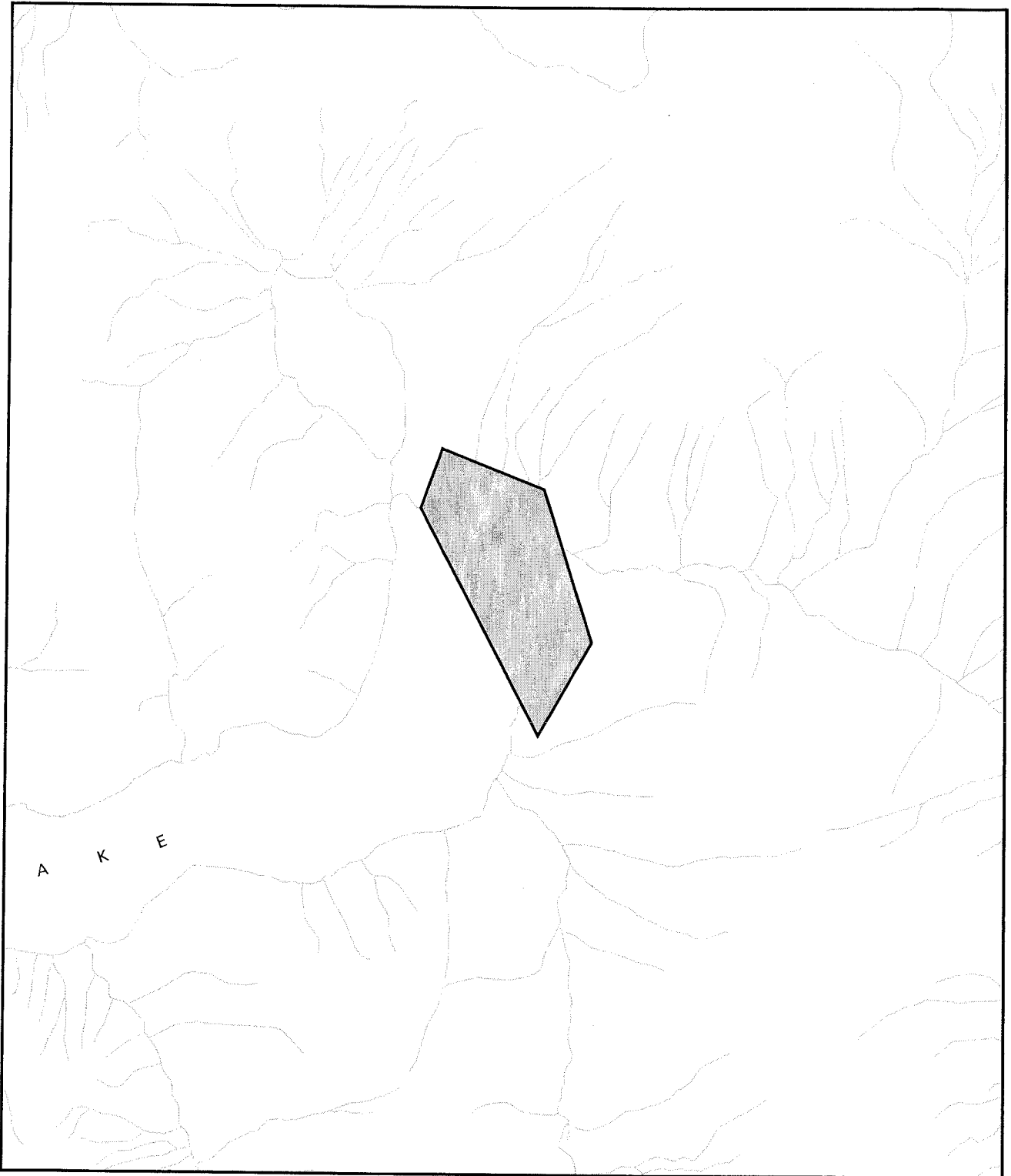
## North Coast Designated Area No. 2 Rachael Islands



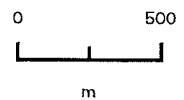


### North Coast Designated Area No. 2 Shearwater Hot Springs

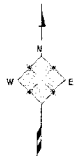




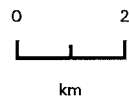
North Coast Designated Area No. 2  
Simpson/Lowe/Weare Lakes

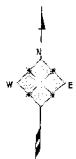
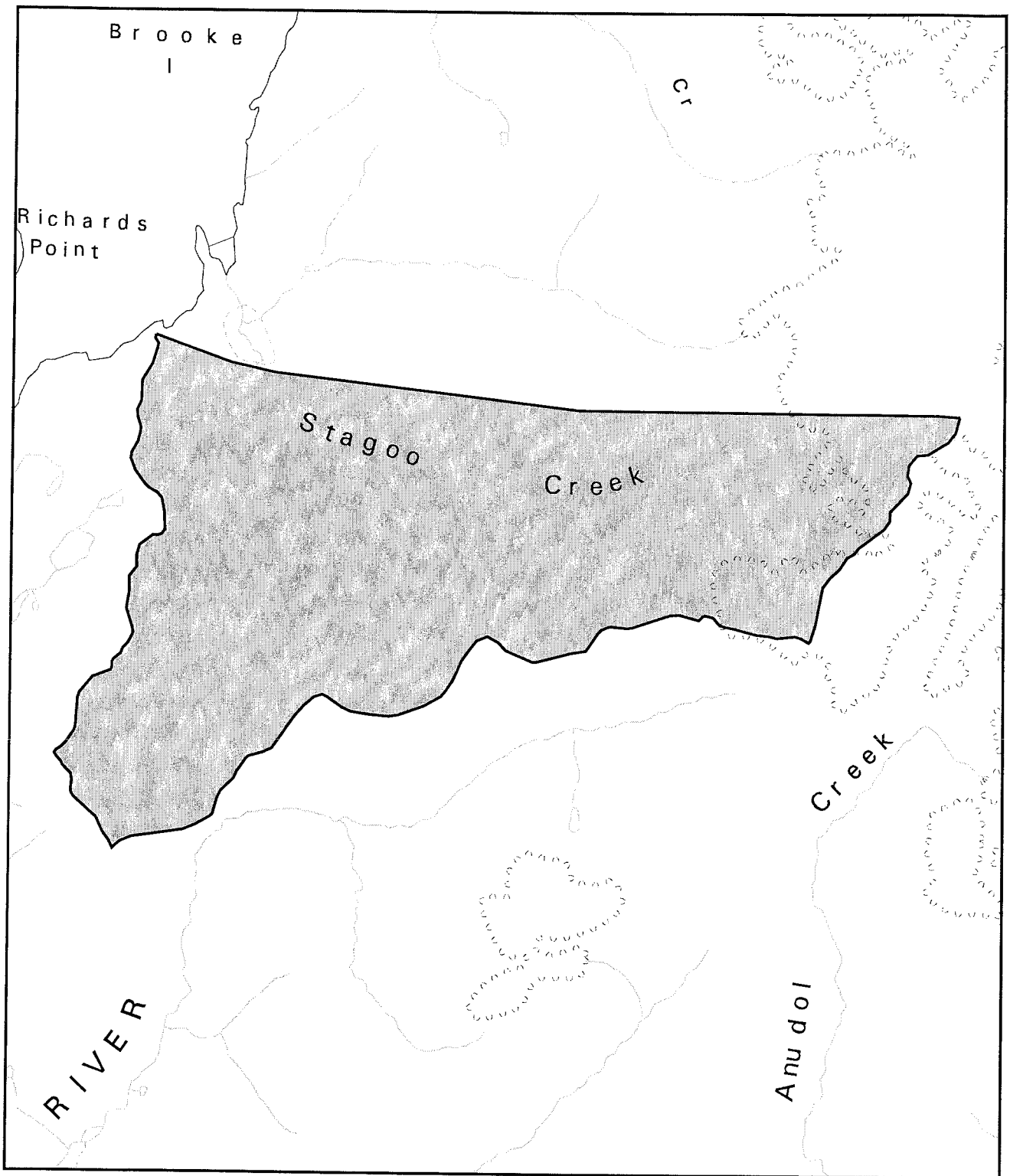




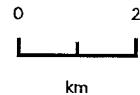


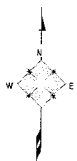
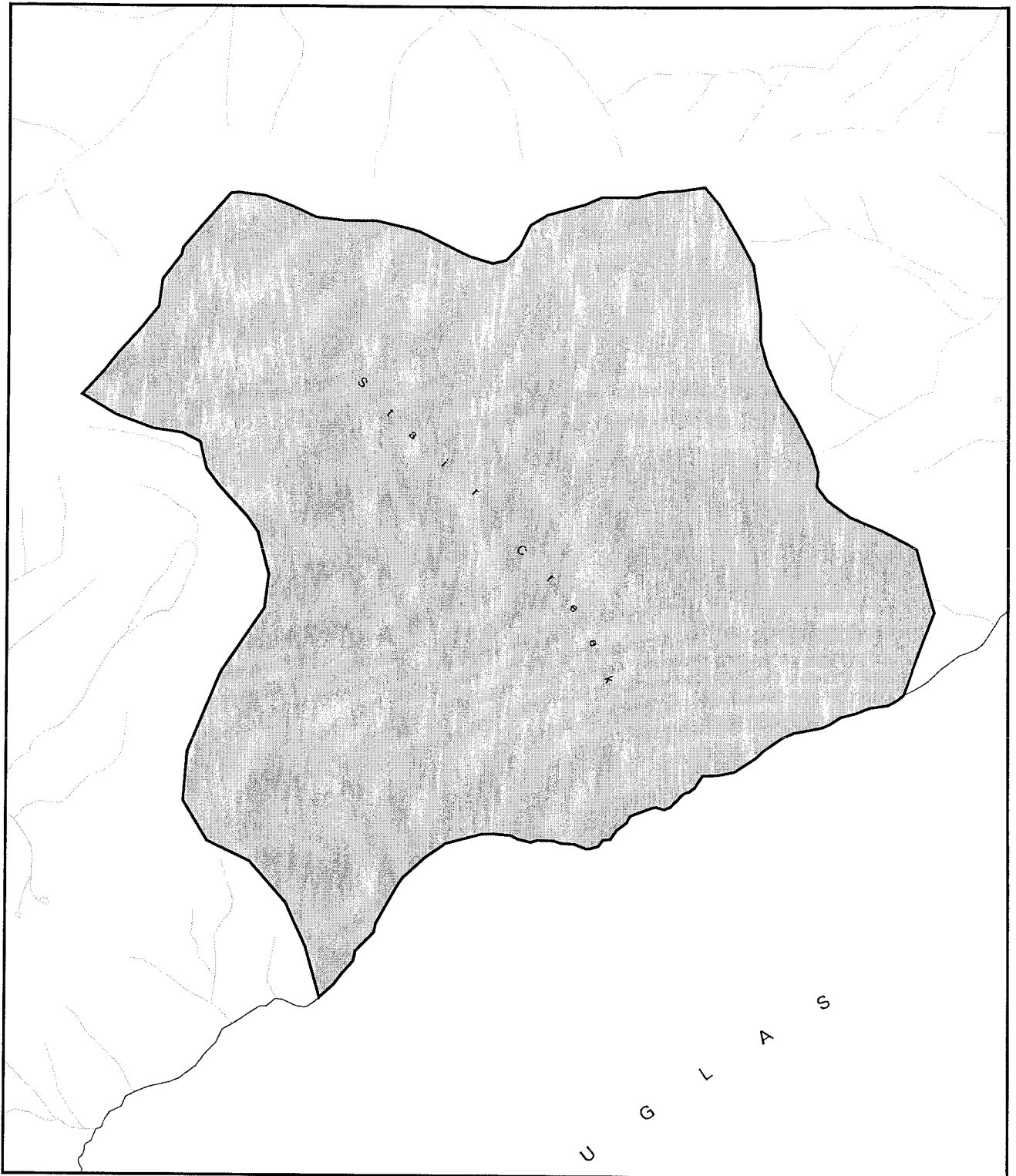
North Coast Designated Area No. 2  
Ecstall River



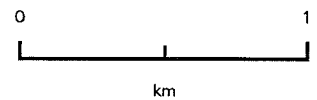


North Coast Designated Area No. 2  
Stagoo South

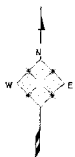
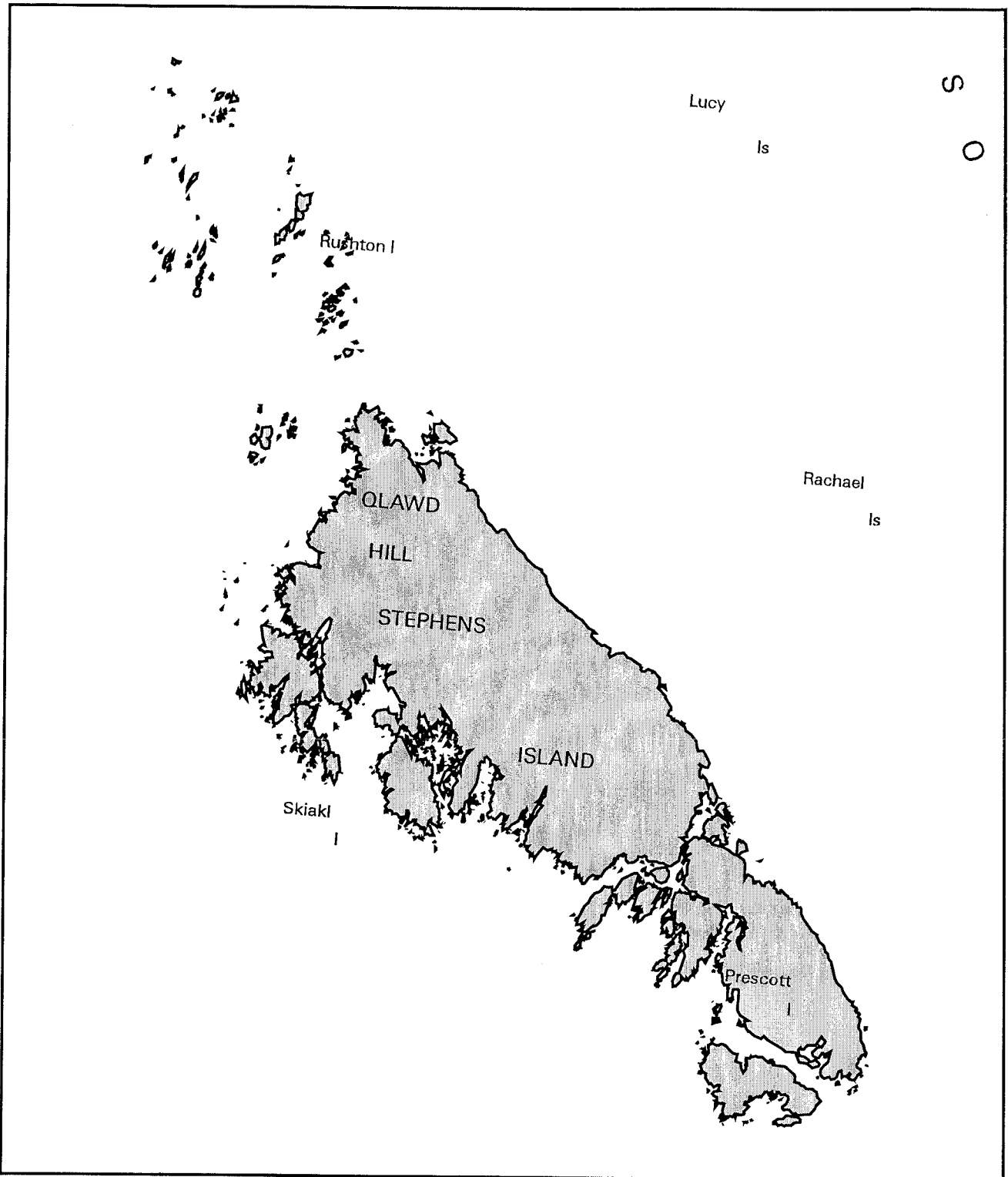




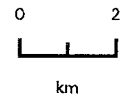
North Coast Designated Area No. 2  
Stair Creek Eco Reserve

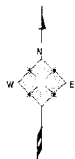
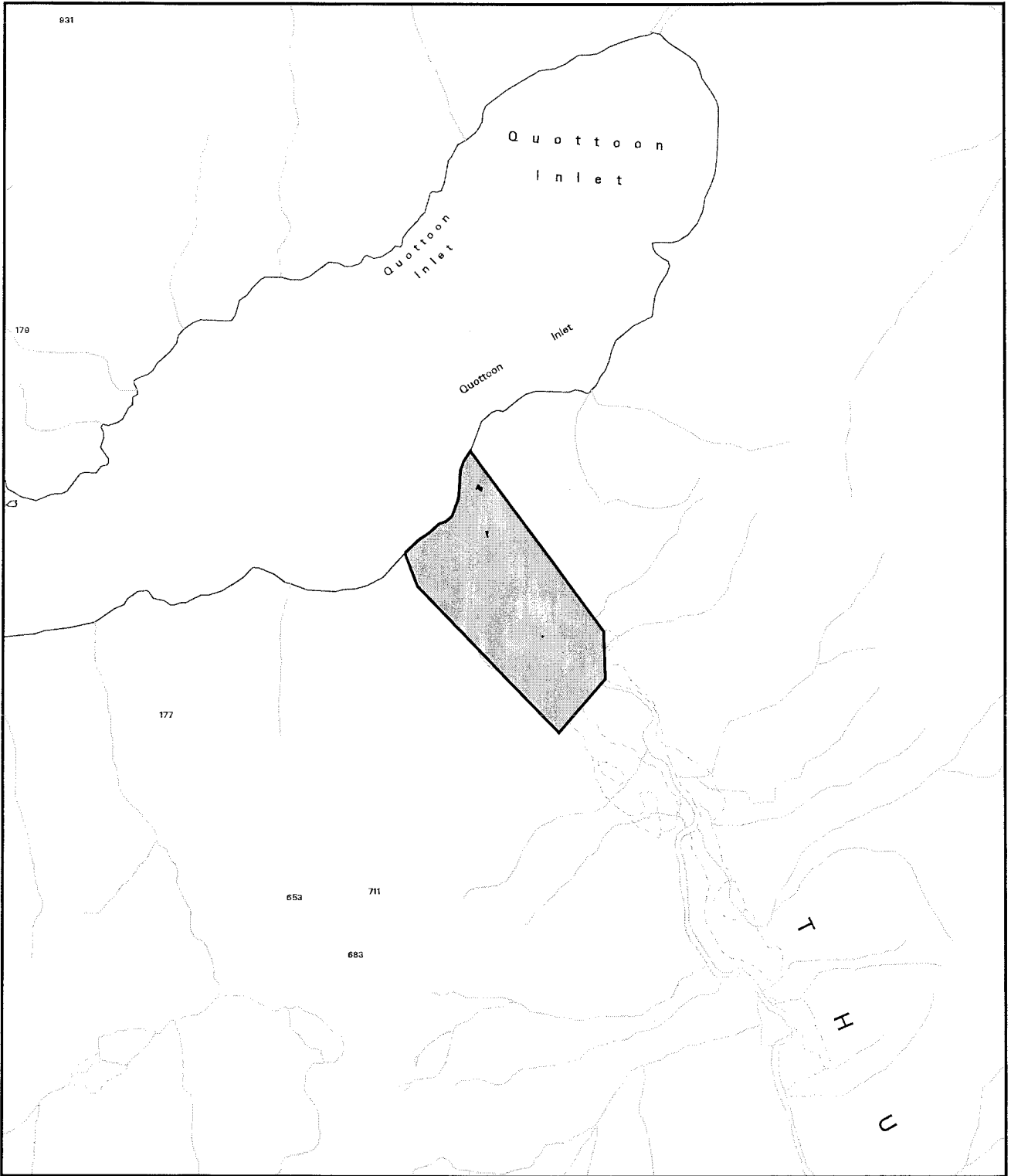




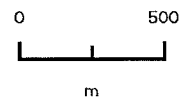


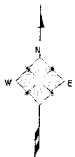
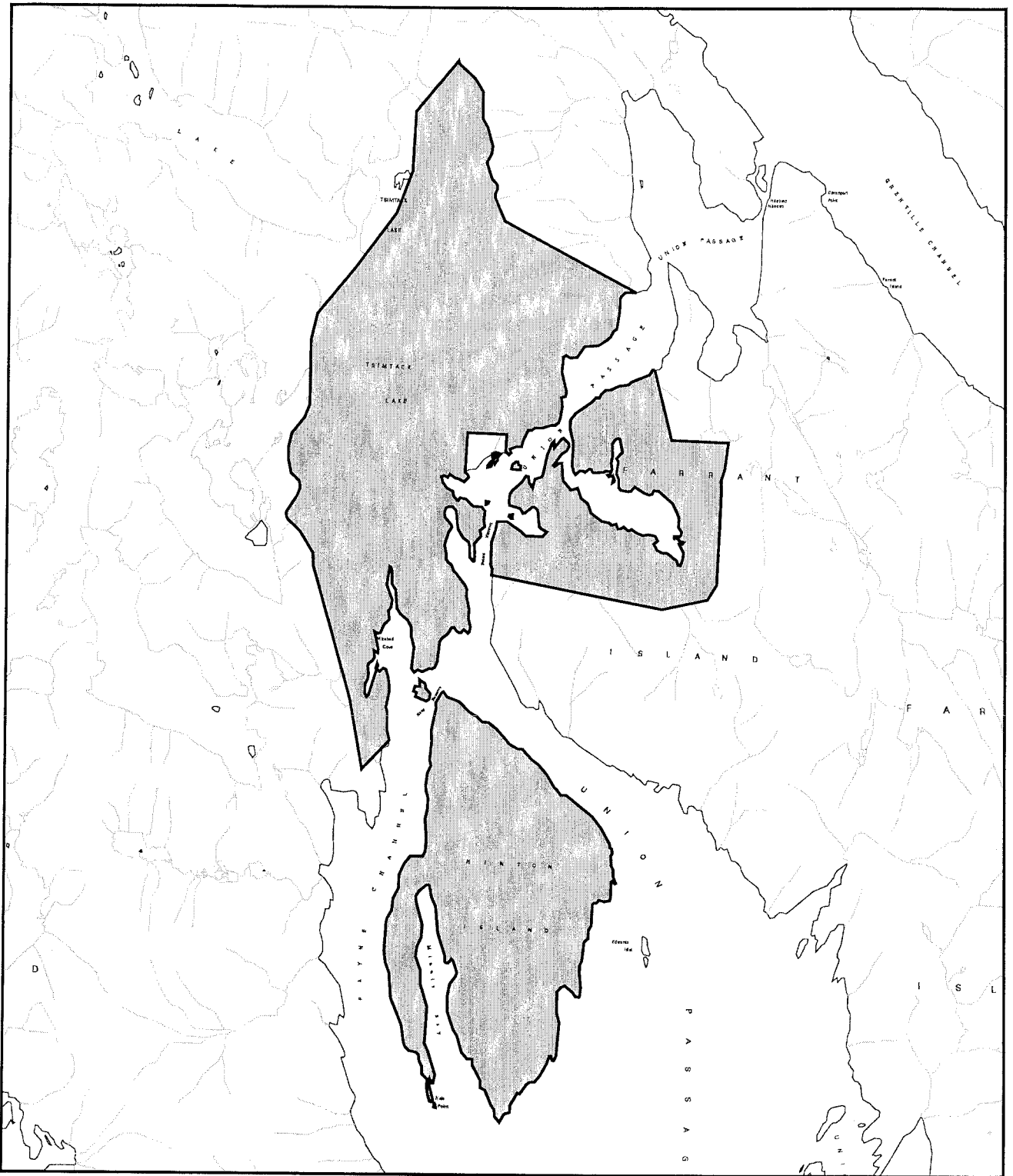
North Coast Designated Area No. 2  
Stephens Island Group



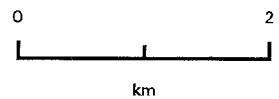


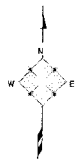
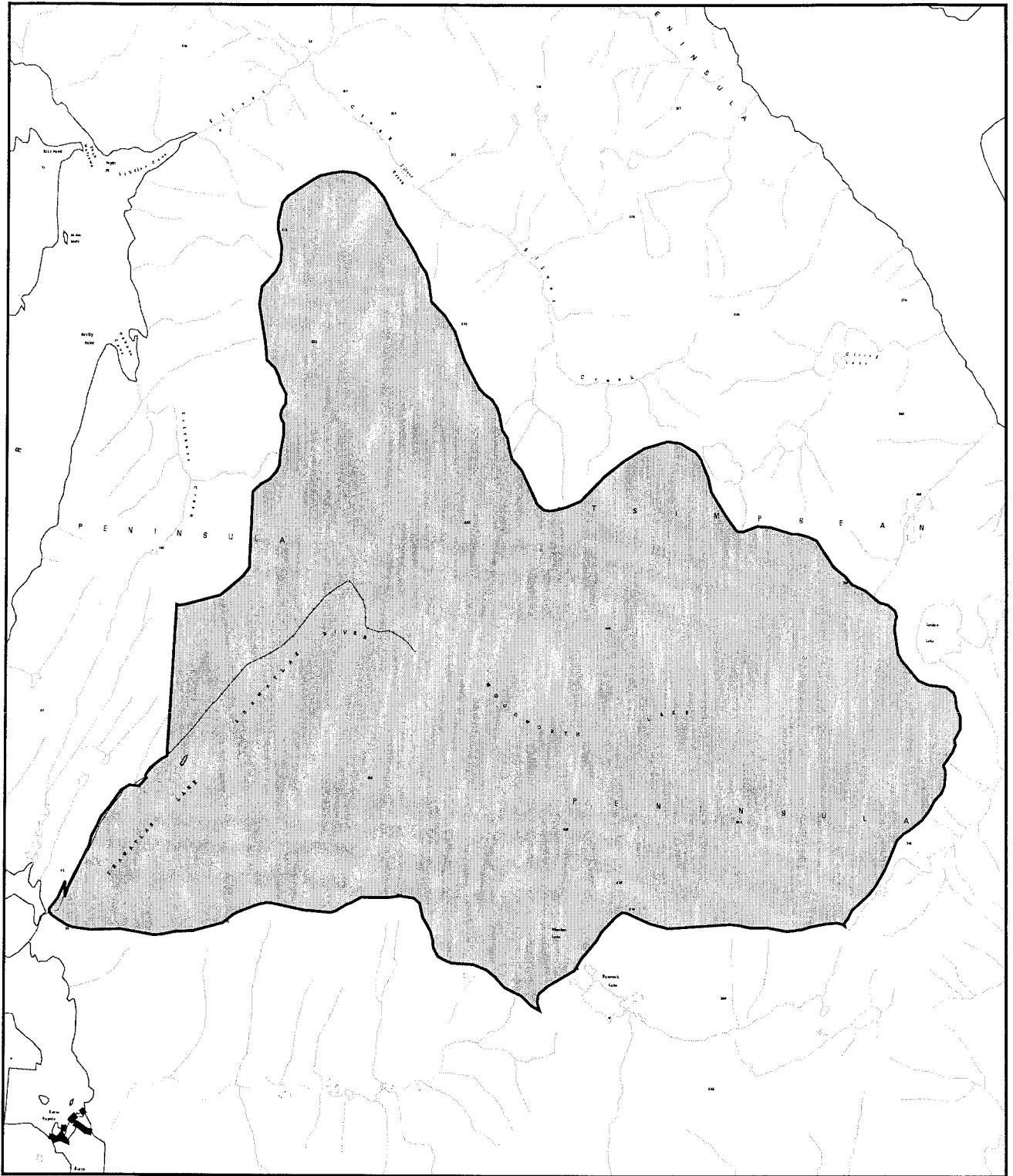
### North Coast Designated Area No. 2 Thulme Falls



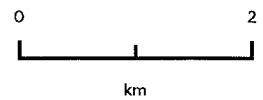


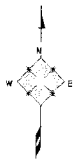
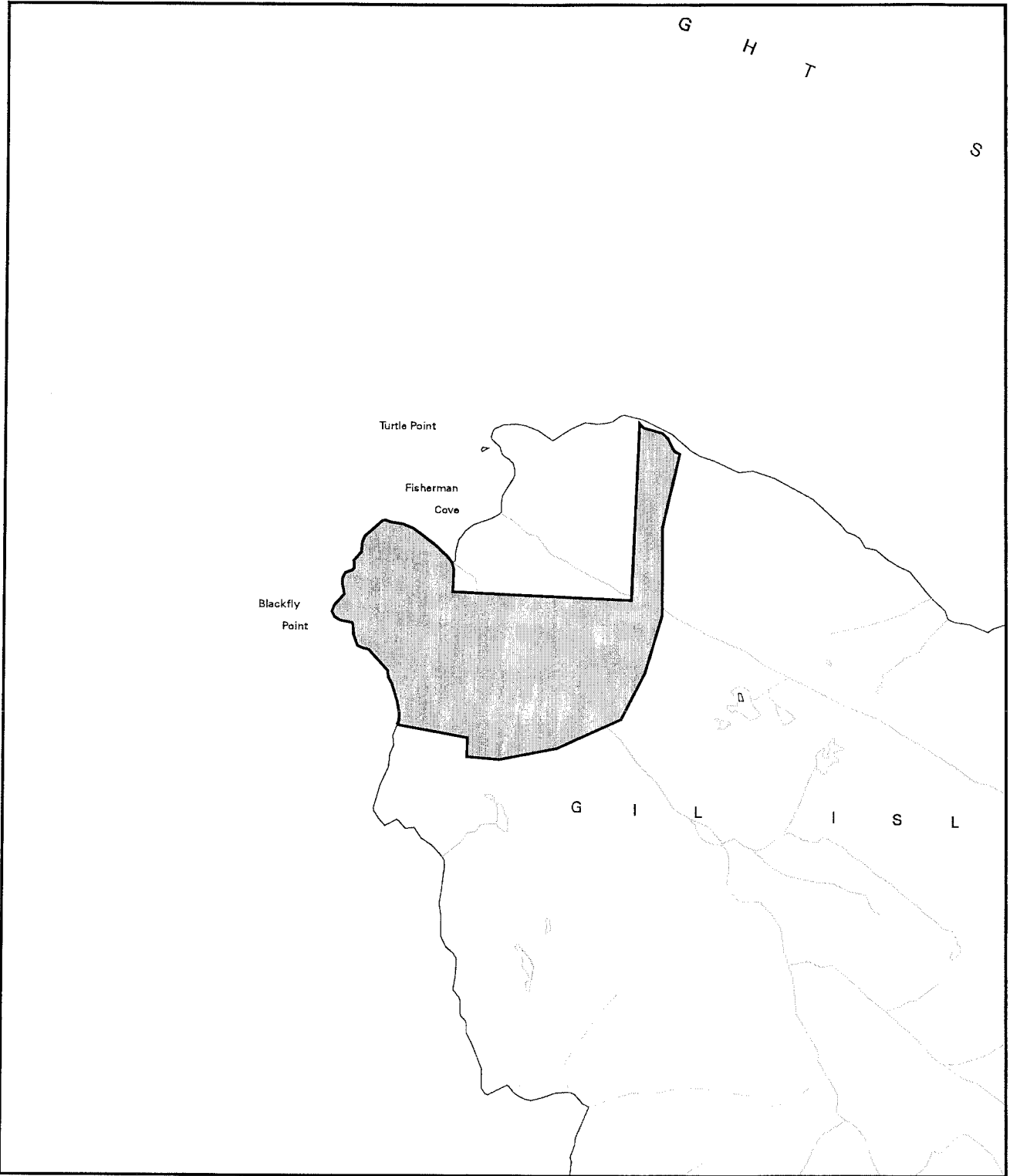
North Coast Designated Area No. 2  
Tsimtack / Hinton





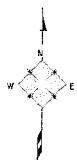
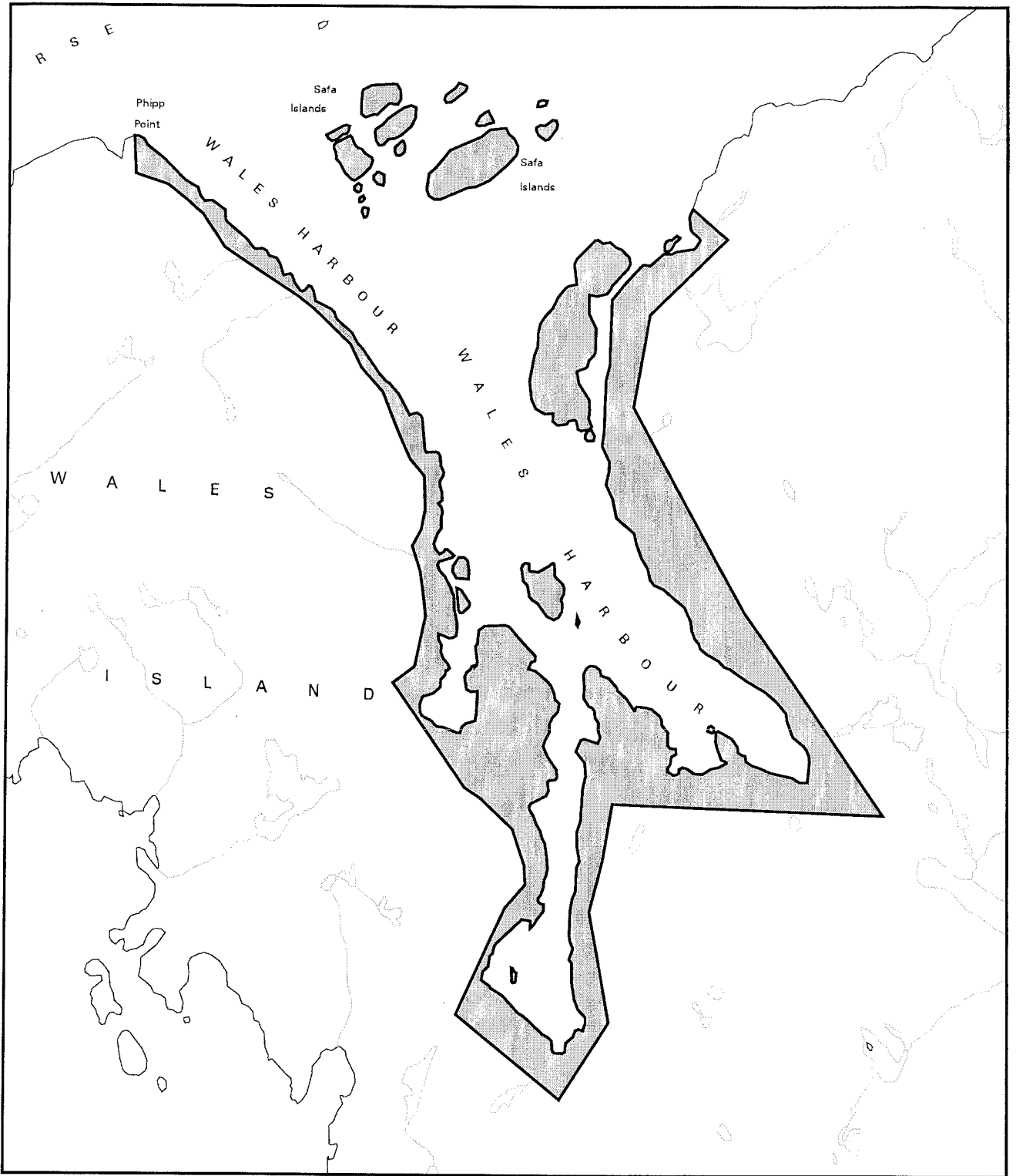
North Coast Designated Area No. 2  
Tuck-Woodworth Lk



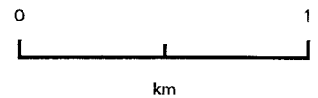


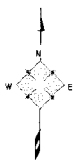
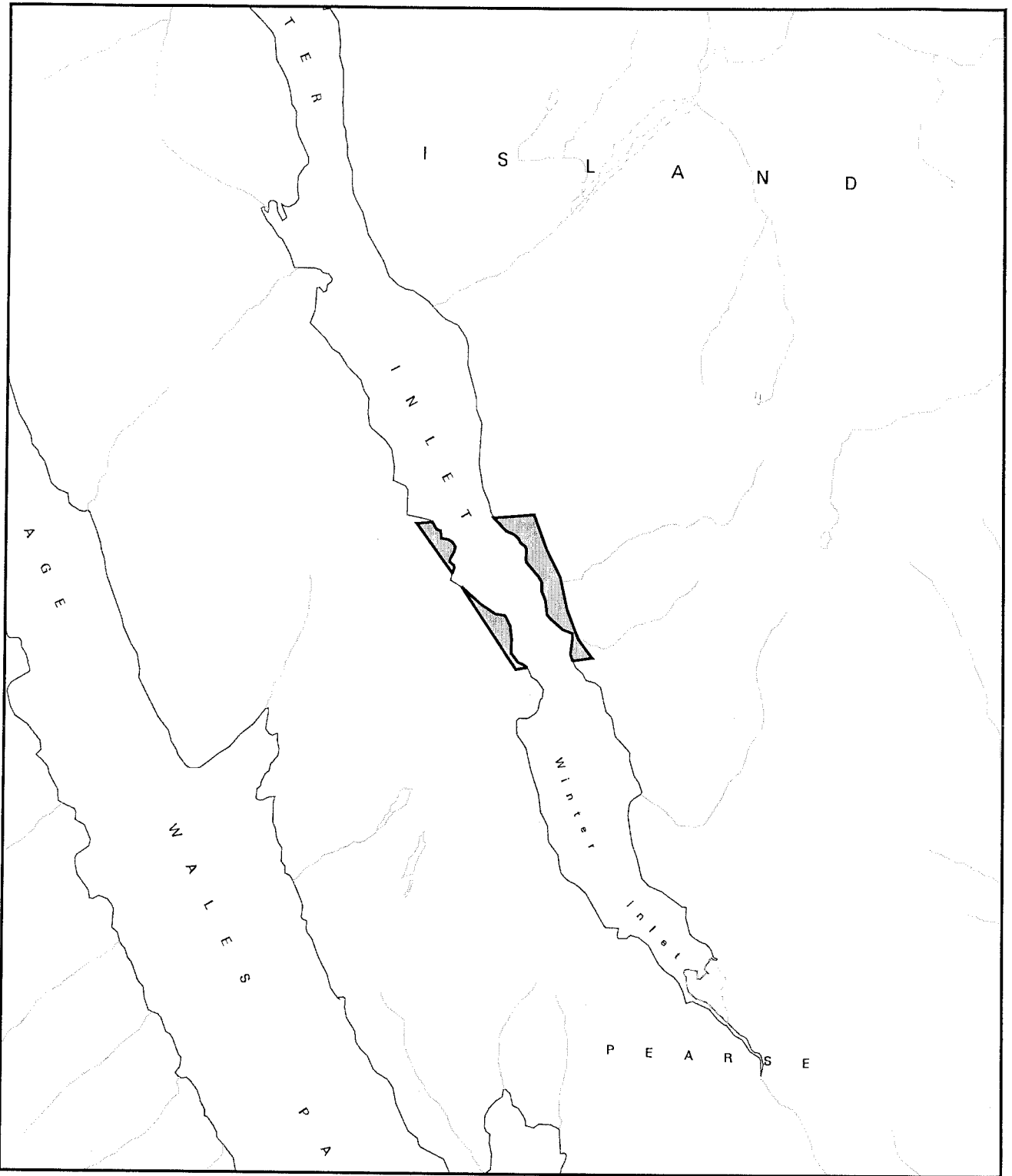
North Coast Designated Area No. 2  
Turtle Bay



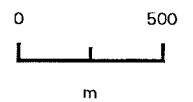


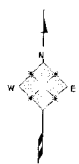
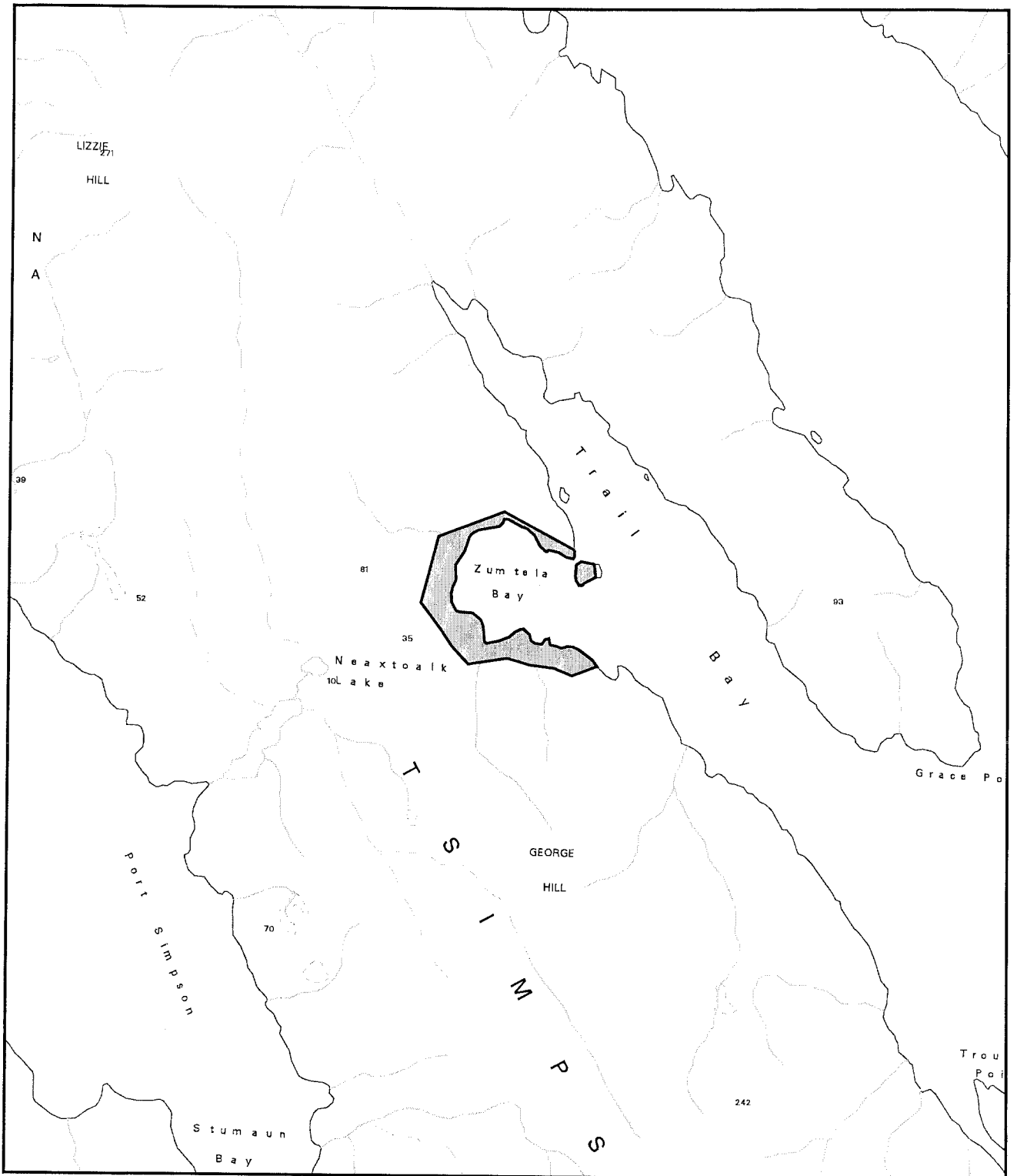
North Coast Designated Area No. 2  
Wales Harbour





North Coast Designated Area No. 2  
Winter Inlet





North Coast Designated Area No. 2  
 Zumtela Bay

